



# Gatwick Airport Northern Runway Project

## Consultation Report Appendices – Part B – Volume 17

### Book 6

VERSION: 1.0

DATE: JULY 2023

Application Document Ref: 6.2

PINS Reference Number: TR020005

## Contents – Part B – Volume 17

Appendix B.16 PEIR Appendices 13.4.1 – 13.9.1





YOUR LONDON AIRPORT  
*Gatwick*

*Our northern runway: making best use of Gatwick*

Preliminary Environmental Information Report  
Appendix 13.4.1: Air Quality Assessment Methodology  
September 2021



## Table of Contents

1	Introduction	1
2	Construction Dust Assessment Methodology	1
3	Emissions Methodology	3
4	Model Setup	17
5	Assumptions and Limitations	19
6	References	20
7	Glossary	21

## 1 Introduction

1.1.1 This document forms Appendix 13.4.1 of the Preliminary Environmental Information Report (PEIR) prepared on behalf of Gatwick Airport Limited (GAL). The PEIR presents the preliminary findings of the Environmental Impact Assessment (EIA) process for the proposal to make best use of Gatwick Airport's existing runways (referred to within this report as 'the Project'). The Project proposes alterations to the existing northern runway which, together with the lifting of the current restrictions on its use, would enable dual runway operations. The Project includes the development of a range of infrastructure and facilities which, with the alterations to the northern runway, would enable the airport passenger and aircraft operations to increase. Further details regarding the components of the Project can be found in the Chapter 5: Project Description.

## 2 Construction Dust Assessment Methodology

### 2.1 Methodology

2.1.1 There are five steps in the assessment process described in the Institute of Air Quality Assessment (IAQM) guidance (Guidance on the assessment of dust from demolition and construction) (Holman *et al.*, 2014). These are summarised in Diagram 2.1.1 and a further description is provided this section.

#### Step 1: Need for Assessment

2.1.2 The first step is the initial screening for the need for a detailed assessment. According to the IAQM guidance (Holman *et al.*, 2014), an assessment is required where there are sensitive receptors within 350 metres of the site boundary of the scheme (for ecological receptors that is 50 metres) and/or within 50 metres of the route(s) used by the construction vehicles on the public highway for up to 500 metres along the route from the site entrance(s).

#### Step 2: Assess the Risk of Dust Impacts

2.1.3 This step is split into three sections as follows:

- 2A: Define the potential dust emission magnitude;
- 2B: Define the sensitivity of the area; and
- 2C: Define the risk of impacts.

- 2.1.4 Each of the dust-generating activities is given a dust emission magnitude depending on the scale and nature of the works (step 2A) based on the criteria presented in Table 2.1.1.
- 2.1.5 The sensitivity of the surrounding area is then determined (step 2B) for each dust effect from the above dust-generating activities, based on the proximity and number of receptors, their sensitivity to dust, the local PM<sub>10</sub> background concentrations and any other site-specific factors. Table 2.1.2 and Table 2.1.3 show the criteria for defining the sensitivity of the area to different dust effects.
- 2.1.6 The overall risk of the impacts for each activity is then determined (step 2C) prior to the application of any mitigation measures (Table 2.1.4) and an overall risk for the site is derived.

Table 2.1.1: Dust Emission Magnitude

Small	Medium	Large
<b>Demolition</b>		
<ul style="list-style-type: none"> <li>Total building volume &lt;20,000 m<sup>3</sup>.</li> <li>Construction material with low potential for dust release (eg metal cladding or timber).</li> </ul>	<ul style="list-style-type: none"> <li>Total building volume 20,000 m<sup>3</sup> - 50,000 m<sup>3</sup>.</li> <li>Potentially dusty construction material.</li> <li>Demolition activities 10-20 metres above ground level.</li> </ul>	<ul style="list-style-type: none"> <li>Total building volume &gt;50,000 m<sup>3</sup>.</li> <li>Potentially dusty construction material (eg concrete).</li> <li>On-site crushing and screening, demolition activities &gt;20 metres above ground level.</li> </ul>
<b>Earthworks</b>		
<ul style="list-style-type: none"> <li>Total site area &lt;2,500 m<sup>2</sup>, soil type with large grain size (eg sand).</li> <li>&lt;5 heavy earth moving vehicles active at any one time.</li> <li>Formation of bunds</li> </ul>	<ul style="list-style-type: none"> <li>Total site area 2,500 m<sup>2</sup> - 10,000 m<sup>2</sup>, moderately dusty soil type (eg silt).</li> <li>5-10 heavy earth moving vehicles active at any one time.</li> <li>Formation of bunds 4 metres - 8 metres in height.</li> </ul>	<ul style="list-style-type: none"> <li>Total site area &gt;10,000 m<sup>2</sup> potentially dusty soil type (eg clay, which will be prone to suspension when dry due to small particle size).</li> <li>&gt;10 heavy earth moving vehicles</li> </ul>

Small	Medium	Large
<ul style="list-style-type: none"> <li>&lt;4 metres in height.</li> <li>Total material moved &lt;20,000 tonnes.</li> <li>Earthworks during wetter months.</li> </ul>	<ul style="list-style-type: none"> <li>Total material moved 20,000 - 100,000 tonnes.</li> </ul>	<ul style="list-style-type: none"> <li>active at any one time.</li> <li>Formation of bunds &gt;8 metres in height.</li> <li>Total material moved &gt;100,000 tonnes.</li> </ul>
<b>Construction</b>		
<ul style="list-style-type: none"> <li>Total building volume &lt;25,000 m<sup>3</sup>.</li> <li>Construction material with low potential for dust release (eg metal cladding or timber).</li> </ul>	<ul style="list-style-type: none"> <li>Total building volume 25,000 m<sup>3</sup> -100,000 m<sup>3</sup>.</li> <li>Potentially dusty construction material (eg concrete).</li> <li>Piling.</li> <li>On-site concrete batching.</li> </ul>	<ul style="list-style-type: none"> <li>Total building volume &gt;100,000 m<sup>3</sup>.</li> <li>Piling.</li> <li>On-site concrete batching.</li> <li>Sandblasting.</li> </ul>
<b>Trackout</b>		
<ul style="list-style-type: none"> <li>&lt;10 heavy duty vehicles (HDV) (&gt;3.5 t) trips in any one day.</li> <li>Surface material with low potential for dust release.</li> <li>Unpaved road length &lt;50 metres.</li> </ul>	<ul style="list-style-type: none"> <li>10-50 HDV (&gt;3.5 t) trips in any one day.</li> <li>Moderately dusty surface material (eg high clay content).</li> <li>Unpaved road length 50 metres – 100 metres.</li> </ul>	<ul style="list-style-type: none"> <li>&gt;50 HDV (&gt;3.5 t) trips in any one day.</li> <li>Potentially dusty surface material (eg high clay content).</li> <li>Unpaved road length &gt;100 metres.</li> </ul>

Table 2.1.2: Sensitivity of the Area to Dust Soiling Effects

Receptor Sensitivity	Number of Receptors	Distance from the Source (metres)			
		<20	<50	<100	<350
High	>100	High	High	Medium	Low
	10 – 100	High	Medium	Low	Low
	<10	Medium	Low	Low	Low
Medium	>1	Medium	Low	Low	Low
Low	>1	Low	Low	Low	Low



Table 2.1.3: Sensitivity of the Area to Human Health Impacts

Receptor Sensitivity	Annual Mean PM <sub>10</sub> Concentrations	Number of Receptors	Distance from the Source (metres)				
			<20	<50	<100	<200	<350
High	>32 µg/m <sup>3</sup>	>100	High	High	High	Medium	Low
		10-100		High	Medium	Low	
		1-10		Medium	Low		
	28-32 µg/m <sup>3</sup>	>100	High	High	Medium	Low	Low
		10-100		Medium	Low		
		1-10					
	24-28 µg/m <sup>3</sup>	>100	High	Medium	Low	Low	Low
		10-100					
		1-10	Medium	Low			
	<24 µg/m <sup>3</sup>	>100	Medium	Low	Low	Low	Low
		10-100	Low				
		1-10					
Medium	>32 µg/m <sup>3</sup>	>10	High	Medium	Low	Low	Low
		1-10	Medium	Low			
	28-32 µg/m <sup>3</sup>	>10	Medium	Low	Low	Low	Low
		1-10	Low				
	24-28 µg/m <sup>3</sup>	>10	Low	Low	Low	Low	Low
		1-10					
	<24 µg/m <sup>3</sup>	>10	Low	Low	Low	Low	Low
		1-10					
Low	-	≥1	Low	Low	Low	Low	Low

Table 2.1.4: Risk of Dust Impacts

Sensitivity of Area	Dust Emission Magnitude		
	Large	Medium	Small
<b>Demolition</b>			
High	High Risk	Medium Risk	Medium Risk
Medium	High Risk	Medium Risk	Low Risk
Low	Medium Risk	Low Risk	Negligible
<b>Earthworks</b>			
High	High Risk	Medium Risk	Low Risk
Medium	Medium Risk	Medium Risk	Low Risk
Low	Low Risk	Low Risk	Negligible

Sensitivity of Area	Dust Emission Magnitude		
	Large	Medium	Small
<b>Construction</b>			
High	High Risk	Medium Risk	Low Risk
Medium	Medium Risk	Medium Risk	Low Risk
Low	Low Risk	Low Risk	Negligible
<b>Trackout</b>			
High	High Risk	Medium Risk	Low Risk
Medium	Medium Risk	Low Risk	Negligible
Low	Low Risk	Low Risk	Negligible

**Step 3: Determine the Site-specific Mitigation**

2.1.7 Once each of the activities is assigned a risk rating, appropriate mitigation measures are identified. Where the risk is negligible, no mitigation measures beyond those required by legislation are necessary.

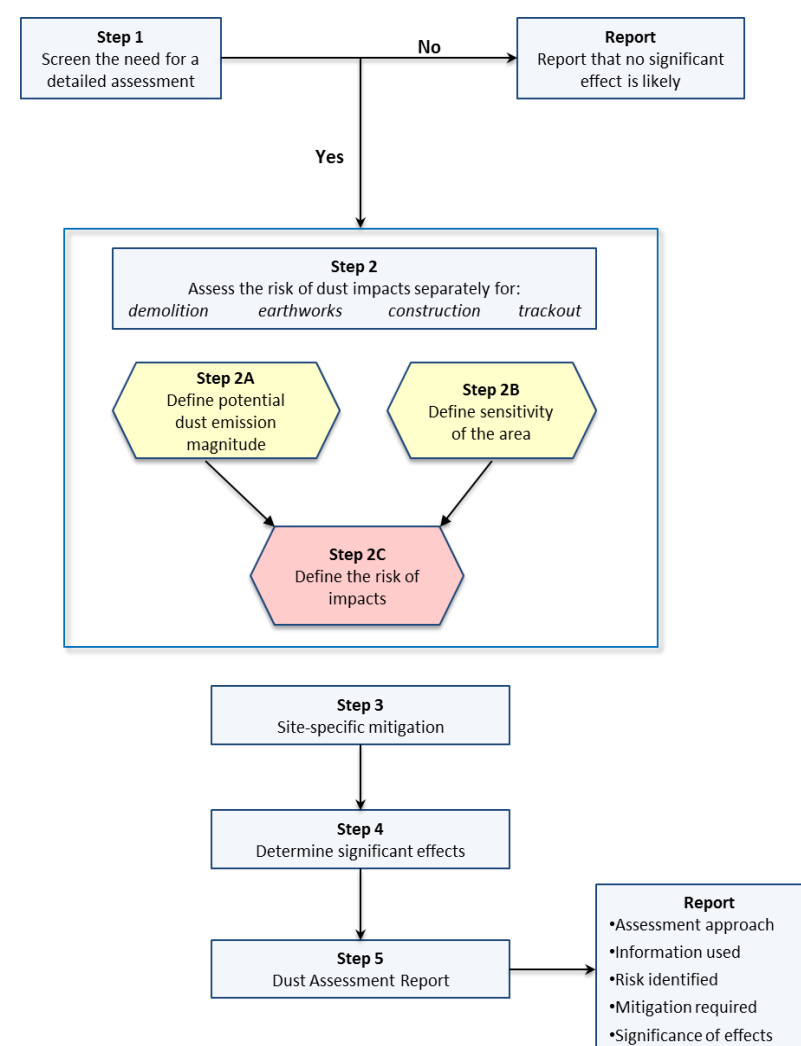
**Step 4: Determine any Significant Residual Effects**

2.1.8 Once the risk of dust impacts has been determined and the appropriate dust mitigation measures identified, the final step is to determine whether there are any residual significant effects. The IAQM guidance notes that it is anticipated that with the implementation of effective site-specific mitigation measures, the environmental effect would not be significant in most cases.

**Step 5: Prepare a Dust Assessment Report**

2.1.9 The last step of the assessment is the preparation of a Dust Assessment Report. For the Preliminary Environmental Information Report (PEIR), this is the assessment of construction dust emissions as detailed in Chapter 13 and Appendix 13.8.1.

**Diagram 2.1.1: IAQM Dust Assessment Methodology**



**3 Emissions Methodology**

**3.1 Overview**

3.1.1 This section describes the methodology used in this assessment which builds on that used for the previous air quality assessments for Gatwick Airport in 2002/3, 2005/6, 2010 and 2015, which in turn followed the recommendations of the Department for Transport (DfT) Project for the Sustainable Development of Heathrow (PSDH) (DfT, 2006). There have been updates to the methodology, specifically, accounting for reduced-engine taxiing and use of auxiliary power units (APU) off-stand for this analysis.

3.1.2 Operational air quality impacts from the airport arise as a result of emissions from aircraft traffic, other on-site activity and increased road traffic on the local road network.

3.1.3 The methodology is aimed at calculating pollutant concentrations averaged over a year for comparison with air quality standards. Concentrations over shorter averaging periods, for comparison with short-term objectives, are derived from the annual mean values using empirical relationships.

3.1.4 The airfield and road traffic contribution to air pollutant concentrations is calculated using a two-step process. The first step is the development of an emissions inventory to quantify the emissions arising from airport-related sources and road traffic, including the spatial distribution and temporal breakdown of the emissions. Dispersion modelling is then used to calculate the contribution to ground-level concentrations at selected receptors,

based on the calculated emissions, having due regard to their spatial distribution. The temporal breakdown of the emissions ensures that meteorological conditions are applied properly.

3.1.5 The calculation of emissions involves the multiplication of an 'activity' statistic, for example fuel usage or distance travelled, by an emission factor (expressed as mass of pollutant emitted per unit of 'activity' such as kg of fuel burned or per km travelled). Emission factors are usually derived from measurements, but often a limited sample of measurements need to be generalised to a broad activity type. An optimum route to developing an emission inventory is to have 'activity' statistics broken down at the same level of detail as that available in the emission factors, but this is not always possible.

3.1.6 The aim of the inventory methodology is to generate a realistic best estimate of the emissions. Where possible, activity data for the calendar year 2018 were used. Where such activity data were not available, statistics for the nearest available period were used, and adjusted as necessary.

#### Pollutants Assessed

3.1.7 In common with most activities involving the combustion of fuel, activities associated with an airport release a wide variety of pollutants but, for most of the regulated pollutants, airport emissions (even from a large airport) do not have the potential to be a significant factor in whether or not current air quality standards can be met around the airport. The relevant evidence was previously reviewed by the air quality technical panels set for the PSDH (DfT, 2006). Based on the available monitoring and modelling data, it was concluded that benzene, 1,3-butadiene, carbon monoxide, lead, polycyclic aromatic hydrocarbons (PAHs) and sulphur dioxide were not priority pollutants at airports, leading to a focus on oxides of nitrogen (NOx), particulate matter (PM<sub>10</sub> and PM<sub>2.5</sub>) and ozone. Ozone is not a primary airport pollutant, although airports contribute precursors (volatile organic compounds and nitrogen dioxide (NO<sub>2</sub>)) to the formation of ozone on a regional and trans-national scale. Therefore, ozone is not currently included in the regulations for local air quality management (The Air Quality Standards Regulations, 2016) and is not considered in this assessment. Although the PSDH (DfT, 2006) review of priority pollutants was carried out in the Heathrow Airport context, the reasoning is also transferable to Gatwick and has been applied in air quality assessments of other major airports in the United Kingdom (UK).

3.1.8 The main pollutants included in this assessment are therefore NOx, NO<sub>2</sub>, PM<sub>10</sub> and PM<sub>2.5</sub>.

3.1.9 The NOx emitted from combustion sources is principally in the form of nitric oxide (NO), with usually only a small percentage of NO<sub>2</sub> directly emitted from the combustion source (ie primary NO<sub>2</sub>). After release, further NO<sub>2</sub> is formed in the atmosphere by transformation of NO, principally as a result of the reaction with ambient ozone; the fraction of NO converted to NO<sub>2</sub> at various distances from the source depends on a number of climatological factors. Primary NO<sub>2</sub> (pNO<sub>2</sub>) fractions for the aircraft sources were taken from the methodology of the PSDH (DfT, 2006) and are shown in Table 3.1.1.

**Table 3.1.1: Primary NO<sub>2</sub> Fractions for Aircraft Emissions**

Thrust Setting	Primary NO <sub>2</sub> Fraction
100%	4.5%
85%	5.3%
30%	15%
7%	37.5%

3.1.10 In relation to PM<sub>2.5</sub> emissions, the European Monitoring and Evaluation programme (EMEP) / European Environment Agency (EEA) Guidebook (EMEP/EEA, 2019) states that "it is reasonable to assume that for aircraft, their PM emissions can be considered as PM<sub>2.5</sub>". Therefore, it was assumed that all particulate matter emissions from aircraft engines were in the PM<sub>2.5</sub> fraction. For the road sources, emission factors for PM<sub>2.5</sub> are available so no assumption about the PM<sub>2.5</sub> fraction from road traffic was required.

3.1.11 Where different assumptions on the calculation of pNO<sub>2</sub> and PM<sub>2.5</sub> emissions from those given in paragraphs 3.1.9 and 3.1.10 have been made for other emissions sources, these are reported in the following sections.

### 3.2 Sources of Emissions

3.2.1 An inventory of NOx, pNO<sub>2</sub>, PM<sub>10</sub> and PM<sub>2.5</sub> emissions was built for the following pollution sources:

- aircraft main engines in the landing and take-off (LTO) cycle on the ground and up to a height of 3,000 ft (915 metres);
- aircraft auxiliary power units (APU);
- aircraft engine testing;
- ground support equipment (GSE);
- airport heating plant;

- fire training ground (FTG); and
- road vehicles on the local and strategic highway network around the airport and at car parks.

3.2.2 For PM<sub>10</sub> and PM<sub>2.5</sub>, the inventory includes not only exhaust emissions but also fugitive emissions from brake and tyre wear for aircraft.

### 3.3 Aircraft Emissions During the LTO Cycle

3.3.1 The dominant aircraft source of emissions is main-engine exhaust during the LTO flight phases (modes). Separate consideration is given to emissions from APUs and engine testing (engine ground runs).

3.3.2 The contribution to aircraft exhaust emissions (kg) arising from a given mode of aircraft operation from a single engine is given by the product of the duration (seconds) of the operation, the engine fuel flow rate at the appropriate thrust setting (kg fuel per second) and the emission factor for the pollutant of interest (kg pollutant per kg fuel). The annual emissions total for the mode (kg per year or tonnes per year) is obtained by summing contributions over all engines for all aircraft movements in the year.

#### LTO Flight Phases

3.3.3 The following 'modes' (phases) of the LTO cycle are considered for the purpose of emissions estimation:

- approach (from 3,000 ft altitude to runway threshold);
- landing roll (from runway threshold to runway exit);
- taxi-in;
- taxi-out;
- hold at runway head;
- take-off roll (from start-of-roll to wheels-off);
- initial climb (from wheels-off to throttle-back); and
- climb-out (from throttle-back to 3,000 ft altitude).

3.3.4 'Taxi-out' commences at stand (including pushback) and ends when the aircraft joins the departure queue; 'taxi-in' commences when the aircraft leaves the runway and ends when the aircraft reaches the stand. There may be some overestimation of taxi-out emissions from assuming all engines are lit during pushback, but there is a lack of information on when engines are lit as a function of aircraft type and operator. It is assumed that all engines are



shut down immediately when the aircraft reaches the stand<sup>1</sup>. It is judged that, on average, any potential underestimation of aircraft emissions from this assumption is compensated by the assumption that all engines are lit during pushback.

- 3.3.5 Helicopters do not have take-off roll or landing roll, and a single mode covers the climb from ground to an altitude of 3,000 ft.

### Reduced-engine Taxiing

- 3.3.6 Reduced-engine taxiing is the practice of shutting down an engine during taxiing operations, which helps reduce fuel use, emissions, and noise. In theory, reductions of 20 to 40 per cent of the ground level fuel burn and carbon dioxide (CO<sub>2</sub>), and 10 to 30 per cent of ground level NO<sub>x</sub> emissions, may be realised depending on aircraft type and operator technique. However, some of the reductions may be offset by the need to keep the APU running during taxiing.

- 3.3.7 For this assessment, a survey of the airlines was undertaken to identify the extent to which reduced-engine taxiing was used at the airport. Responses to the survey showed the practice of reduced-engine taxiing to be common at Gatwick and provided estimates of the frequency and duration for both arrivals and departures on an airline/aircraft fleet by fleet basis. These data have been included in the emission calculations, with suitably averaged data applied to those airline/aircraft fleets for which survey information was not available.

### Movement Data and Fleet Mix

- 3.3.8 Detailed information on flight-by-flight records for the baseline year of 2018 was provided by Gatwick Airport Limited (GAL) from its aircraft movement database. This included:

- actual flight date and time;
- arrival or departure identifier;
- aircraft type;
- stand number;
- runway number;
- aircraft registration number;
- operator; and
- aircraft engine (in the form of a unique engine identifier (UID)).

### Engine Assignment

- 3.3.9 GAL's aircraft movement database includes a UID, which, for jet aircraft, links directly to records in the International Civil Aviation Organisation (ICAO) databank of emission factors (European Union (EU) Aviation Safety Agency (EASA), 2021). For a small fraction of movements, the UID was unknown or erroneous; for these, a default engine was assigned based (where possible) on the most common engine for that aircraft type at Gatwick Airport. Where there was no instance in the Gatwick data giving an engine assignment for a particular aircraft type, a typical engine was chosen according to standard aircraft reference sources.

### Exhaust Emission Factors

- 3.3.10 The emission factors for aircraft engines vary from one engine type to another, and, for a given engine, depend on thrust setting. The main source of emission factors (and fuel flow rates) used in the assessment is the ICAO databank, which gives certification test results for most of the jet engines in service at four thrust settings (7 %, 30 %, 85 % and 100 % of rated thrust) (EASA, 2021). Data for some engines not listed in the ICAO databank were obtained from the FOI (Swedish Defence Research Agency) compilation (FOI, 2002) for turboprops or Federal Office of Civil Aviation (FOCA) piston engine database and helicopter emissions table.

- 3.3.11 Certification data in the ICAO databank are based on tests carried out using new or nearly-new production engines, with certification data corrected to production standard (EASA, 2021). Thus, the applicability of certification data to in-service engines requires consideration. For reasons of safety and fuel efficiency, aircraft engines operate within closely-monitored ranges of tolerance and are subject to strict maintenance schedules. In the past, uncertainties in emission rates related to engine ageing were judged as small compared to other uncertainties and were not taken into account. However, at any particular time the engines in the fleet operating at an airport will be, on average, part-way through the maintenance cycle; in addition, there will be some longer-term degradation not restored by maintenance that will be restored only at refurbishment. Thus, there may be a systematic bias in emissions estimates based on certification data.

- 3.3.12 The available data on this issue were reviewed by QinetiQ for the PSDH (DfT, 2006), in particular distinguishing whole-flight

deterioration values from LTO-only values, leading to a recommendation of a 4.3 per cent increase in fuel flow rates in the LTO cycle compared to certification values and a 4.5 per cent increase in NO<sub>x</sub> emission rates (the product of fuel flow rate and emission index) compared to certification values. Although there was some indication in the available data of variation with engine type, the data were not detailed enough to support engine-specific recommendations: the values given are appropriate averages for the fleet as a whole, bearing in mind the range of engine age in the fleet at any given time. These fleet-averaged values, applied to Heathrow in the PSDH work, were judged equally applicable to Gatwick.

- 3.3.13 The available data are also not detailed enough to make a distinction between the various phases of the LTO cycle (taxiing, take-off) so, in applying these values in the PSDH work, the percentage NO<sub>x</sub> increase was applied equally to the NO<sub>x</sub> emissions from all phases. It was recommended that the fuel increase be applied to PM<sub>10</sub> emission rates, recognising the major uncertainties in PM<sub>10</sub> emission indices (further detailed below). These recommendations were applied to this assessment.

- 3.3.14 The ICAO databank contains measured non-volatile PM<sub>10</sub> emission factors for only a small number of newer engines. For older engines it only includes 'smoke number' (SN). This is an indirect measure of particulate emissions calculated from the reflectance of a filter paper measured before and after the passage of a known quantity of smoke-bearing gas. For the PSDH, methods and data for deriving aircraft exhaust PM<sub>10</sub> emission indices were reviewed by QinetiQ, and recommendations were made for an interim methodology to be used while further data were being collected from various programmes in several countries. A closely similar methodology has been advocated in guidance by the ICAO Committee on Aviation Environmental Protection (CAEP) on the calculation of airport emission inventories (CAEP, 2004). This includes a means of deriving non-volatile PM<sub>10</sub> emission factors from SN, which has been adopted for older engines for this assessment, and methodologies for estimating the volatile sulphate and organic PM<sub>10</sub> component, which have also been adopted for this assessment.

- 3.3.15 The ICAO certification test results are given at the four standard thrust settings (7 %, 30 %, 85 % and 100 % of engine rating),

<sup>1</sup> It is recognised that some engines may have been shut down prior to arrival at stand if the aircraft is operating reduced-engine taxiing.

whereas recent airport inventories take account of differences between actual thrust settings and the ICAO set points, particularly for take-off thrust. The ICAO CAEP committee has issued a guidance note on the use of the ICAO databank in assessing airport emissions, which included advice on calculating emission indices at intermediate thrust settings (CAEP, 2004). If the fuel flow rate at the intermediate setting is known, the preferred method of interpolation is the 'Boeing fuel flow method' (Baughcum *et al.*, 1996), which interpolates the emission index as a function of the fuel flow rate; however, actual take-off fuel flow rates are not generally available for Gatwick operations. In this case, CAEP gives guidance on how to interpolate emission index on the basis of thrust value, suggesting a multi-order polynomial for NO<sub>x</sub> (but also noting that linear interpolation between 100 per cent and 85 per cent thrust has good accuracy in this range). The PSDH report (DfT, 2006) endorsed the multi-order polynomial approach for NO<sub>x</sub> in the absence of actual fuel flow rate data, and this approach was adopted for this assessment. The fuel flow rate and SN have therefore been calculated using interpolation.

### Effect of Ambient Conditions

- 3.3.16 Aircraft engine emissions (NO<sub>x</sub> in particular) vary with ambient temperature, pressure and humidity. The certification test results in the ICAO databank are corrected to sea-level international standard atmosphere conditions (EASA, 2021). The CAEP guidance note considered the effect of variations in ambient conditions, noting that variations in ambient pressure and temperature are primarily reflected in changes in operating conditions and are therefore largely taken into account when actual thrust settings are used instead of notional ones; thus, no additional adjustment was recommended.
- 3.3.17 However, there will be some variation in NO<sub>x</sub> emission rates (ie the product of fuel flow rate and emission index) with hour-to-hour variations in ambient conditions because of the associated changes in engine operating point. This was examined by QinetiQ as part of the PSDH work, leading to a technical report (Horton, 2006) which recommends a method for adjusting NO<sub>x</sub> emission rates at a given thrust to ambient temperature and pressure. The sensitivity to ambient temperature and pressure variations was found to be significantly greater for the higher overall pressure ratio (OPR) engines (40:1 and above) that are now common on modern large jets (for example, the Rolls-Royce Trent 1000 engine as fitted to the Boeing 787 aircraft has OPR values of up to 49.4). QinetiQ estimated that the impact on total ground-level NO<sub>x</sub> emissions over the year, using weather data for

Heathrow in 2002, is typically in the order of a few per cent. However, annual-average emission rate is not the only parameter of interest in air quality assessment, even when calculating annual-mean concentrations: the diurnal and seasonal variation in emissions is also important, given that the frequency of meteorological conditions leading to better (or worse) atmospheric dispersion varies with hour of day and month of year. QinetiQ found that, for the most sensitive type of engine, the hourly NO<sub>x</sub> emission rate at a given thrust varied during a year by up to ±50 per cent from the value calculated assuming International Standard Atmosphere (ISA) conditions.

- 3.3.18 The QinetiQ report found that it was not possible to condense the results of their analysis into simple expressions applicable to a small number of engine type categories because of wide variations from one individual engine to another (Horton, 2006). Therefore, a calculation method that derives factors to apply to emissions of NO<sub>x</sub>, hydrocarbons (HC) and carbon monoxide (CO) for each engine type in the ICAO databank was implemented, covering a wide range of ambient pressures and temperatures (EASA, 2021). For the remainder of engines (principally turboprops) QinetiQ default parameters were used.
- 3.3.19 In light of the relatively poor characterisation of aircraft PM emissions, the PSDH report recommended that no adjustment for variations in ambient conditions be applied to PM emission rates (DfT, 2006).
- 3.3.20 The temperature and pressure variation with altitude will affect emission rates during climb and approach for an individual flight. As the aircraft climbs or descends, there are continuous changes in forward speed, temperature and pressure to which the engine control system will respond appropriately. However, emissions at increasing height have a decreasing impact on ground-level concentrations, which are the principal focus of interest in local air quality assessment. Even bearing in mind the potential impact of trailing vortices in transporting exhaust gases downwards, it is unlikely that emissions above 200 metres height have a significant impact on ground-level concentrations. For this reason, greater effort has been put into representing realistically the emission rates for the lowest few hundred metres in height than for greater heights.
- 3.3.21 To address this, the NO<sub>x</sub> emission rate during the initial-climb phase of the LTO cycle (from wheels-off to engine cut-back, typically at 1,000 ft to 1,500 ft) was calculated based on the ground-level temperature and pressure. This ensures that the emission rate in the lowest part of the initial climb is not

underestimated, accepting that there will be some slight overestimation of the average emission in the initial climb taken over the whole year. For the climb-out phase (from cut-back height to 3,000 ft), the hourly surface temperature and pressure values were adjusted using simple representative profiles of temperature and pressure. Temperature was assumed to decrease with height from its surface value in line with the dry adiabatic lapse rate of -9.8°C per km (which would only strictly be the case for zero heat flux to/from the ground); the temperature adjustment to climb-out emissions was worked out using the mid-height temperature for the climb-out phase. Pressure was assumed to vary with height in a manner consistent with the adiabatic lapse rate for an atmosphere in hydrostatic equilibrium. This simpler procedure for climb-out emissions is judged adequate for emissions in this part of the LTO cycle, which have an insignificant impact on ground-level concentrations.

- 3.3.22 Similar simple procedures were used to account for the temperature/pressure variation with altitude during approach.
- 3.3.23 For correcting from NO<sub>x</sub> test results in the databank to actual humidity, the CAEP document advocates using in reverse the expression provided by ICAO Annex 16 Vol II (ICAO, 1993) to adjust test results to ISA conditions, albeit correcting a slight error in the reference specific humidity quoted in Annex 16 (ICAO, 1993). This adjustment is engine independent. Typically, this leads to hourly variations in the ground-level NO<sub>x</sub> emission rate over the year for a given thrust setting of around ±5 per cent, although the net effect on total annual emissions is much less. The adjustment for relative humidity is given by:
- $$EI(NO_x)_{adjusted} = EI(NO_x)_{ICAO} \exp(19(H_{ref} - H))$$
- 3.3.24 For elevated emissions, it was assumed that the specific humidity is constant with height, which is strictly true only in the absence of condensation and evaporation.
- 3.3.25 The hourly surface temperature and humidity data was taken from meteorology data for 2018 at Gatwick Airport. Atmospheric surface pressure data, which is not included in this dataset, was obtained from the National Oceanic and Atmospheric Administration website (NOAA, 2019).

### Forward-Speed Effect

- 3.3.26 Emission indices and fuel flow rates in the ICAO databank are measured on a stationary engine in a test cell. Generally, there will be a difference in the emission rate (the product of fuel flow



rate and emission index) at a selected take-off thrust when the aircraft is moving at speed with respect to the air drawn into the engine compared to the emission rate for an aircraft that is stationary.

3.3.27 To estimate the effect of forward speed on NOx emission rate, the approach specified by QinetiQ was similar to that for estimating the effect of ambient temperature and pressure variations, with the key influence being the effect of forward velocity on the relative temperature and pressure at the engine inlet. The results of the analysis are given in the QinetiQ report (Horton, 2006). The principal effect of interest from a local air quality viewpoint is the change in emission rate during the take-off roll, although consideration was also given to the effect of forward speed on climb and approach emissions. The aircraft engine management system will respond to the inlet changes experienced. For example, QinetiQ assumed a representative 1.1 per cent increase in fuel flow over the roll, based on samples of Flight Data Recorder (FDR) data. Thus, the forward-speed adjustment to emission rates is the combined effect of changes in fuel flow rate and changes in emission indices.

3.3.28 The net impact of these changes is that the NOx emission rate increases with increasing speed during the take-off roll, with the fractional increase tending to be greater for engines with higher OPR. Table 3.3.1 presents the calculated ratio of emission rate at the end of the roll to the static emission rate at full thrust for a sample of common engine types. For engines with OPR around 40 the factor at the end of roll is around 1.15 (ie a 15 per cent higher emission rate).

**Table 3.3.1: Mean and Final NOx Factors During Take-off, for a Range of Engine Types**

Engine	OPR <sup>1</sup>	Mean Factor <sup>2</sup>	Final Factor <sup>2</sup>
CFM56-3C-1	25.5	1.0251	1.0645
V2527-A5	27.2	1.0272	1.0700
CFM56-5B3/P	32.8	1.0367	1.0950
Trent 772	35.8	1.0505	1.1314
Trent 892	41.4	1.0590	1.1542

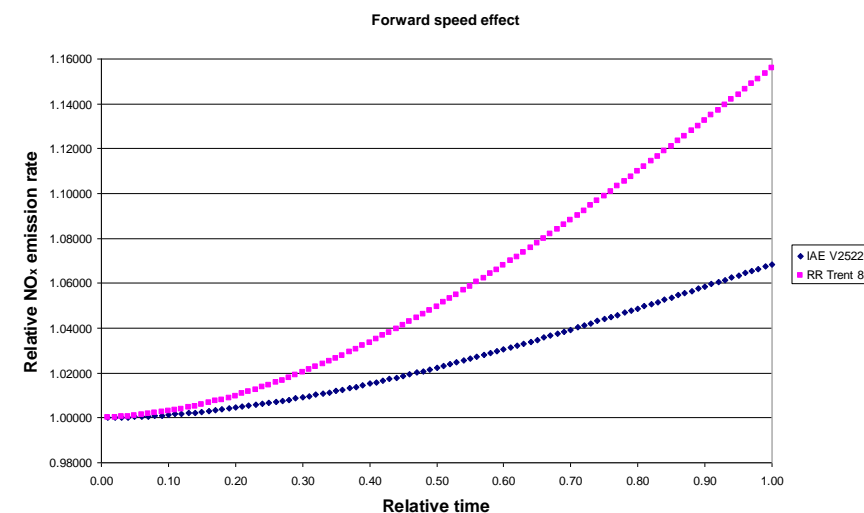
<sup>1</sup> OPR – overall pressure ratio

<sup>2</sup> 'Factor' is the ratio of NOx emission rate accounting for aircraft speed to that for stationary aircraft

<sup>2</sup> The relative emission rates shown in the Diagram 3.3.1: Example of Forward Speed Effect for NOx Emissions During the Take-off Roll. NOx Emission Rate is Relative to the Value for a Stationary Aircraft; Time is Expressed as a Fraction of the Total Roll Time account solely for the

3.3.29 The above approach was implemented for the impacts of forward speed on engine emissions in the same calculation tool as used for the ambient condition effects. For each engine type, the factors on emissions are calculated as coefficients of a cubic polynomial representing the emission rate as a function of time, with the emission rate expressed relative to the static emission rate at the selected take-off thrust and time expressed as a fraction of total roll time. In principle, this normalised emission profile depends on the actual take-off thrust selected, but the PSDH report found that the relevant factors for 85 per cent thrust were close to those for 100 per cent thrust. Thus, a single normalised profile is assumed to apply for a given engine to all take-off thrust values. For illustration, Diagram 3.3.1: Example of Forward Speed Effect for NOx Emissions During the Take-off Roll. NOx Emission Rate is Relative to the Value for a Stationary Aircraft; Time is Expressed as a Fraction of the Total Roll Time presents the profile for two common engines of widely different OPR.

**Diagram 3.3.1: Example of Forward Speed Effect for NOx Emissions During the Take-off Roll. NOx Emission Rate is Relative to the Value for a Stationary Aircraft; Time is Expressed as a Fraction of the Total Roll Time<sup>2</sup>**



3.3.30 Forward-speed effects are also considered during the initial climb, climb out and approach phases of the LTO cycle. For the initial climb phase, the forward-speed factor worked out for the end of the take-off roll was applied. The tool used for the calculation of the factors applied during take-off also derived

effect of forward speed and do not include the effect of engine spool-up (see later). In implementation, both effects are taken into account.

those for the climb-out and approach phases, calculated using a representative speed and thrust level for each phase. Thus, the forward-speed adjustments for these phases are treated more approximately than for the take-off roll, with the same justification as that given in paragraph 3.3.20 in the context of adjustment for ambient conditions.

3.3.31 There was insufficient information available in the PSDH to quantify the effect of forward speed on PM<sub>10</sub> emission rates and it recommended that the effect is ignored for this pollutant; correspondingly, the impact on PM<sub>2.5</sub> emissions was also ignored.

### Engine Spool-Up

3.3.32 In the compilation of emission inventories prior to the PSDH work, it was assumed that the selected take-off thrust is applied immediately at the start of take-off roll. In practice, there is a period of engine 'spool-up' during which fuel flow rates and thrust levels are significantly less than the take-off values. The duration of this initial phase depends on aircraft type, and for large aircraft may be in the order of 10 seconds, which is a significant portion of the total roll time (around 40 seconds).

3.3.33 Although the engine thrust is significantly less than take-off thrust during this phase, the engine is not at equilibrium, and it is difficult to predict what the effective emission index (kg pollutant per kg fuel burned) will be, even if the fuel flow rate is known. Thus, the PSDH made an interim recommendation that the NOx emission index be held the same during the transient phase as that applicable at take-off thrust, so the net effect of spool-up on estimated emission rate derives solely from the lower fuel flow rate.

3.3.34 QinetiQ examined FDR data obtained during take-off for a number of aircraft types, and found that the data on fuel flow rate versus time collapsed reasonably well onto a single curve when fuel flow rate was expressed as a fraction of the flow rate at take-off thrust and time was expressed as a fraction of total roll time (Horton, 2006). For ease of implementation, this curve was fitted using a simple analytic expression of the form:

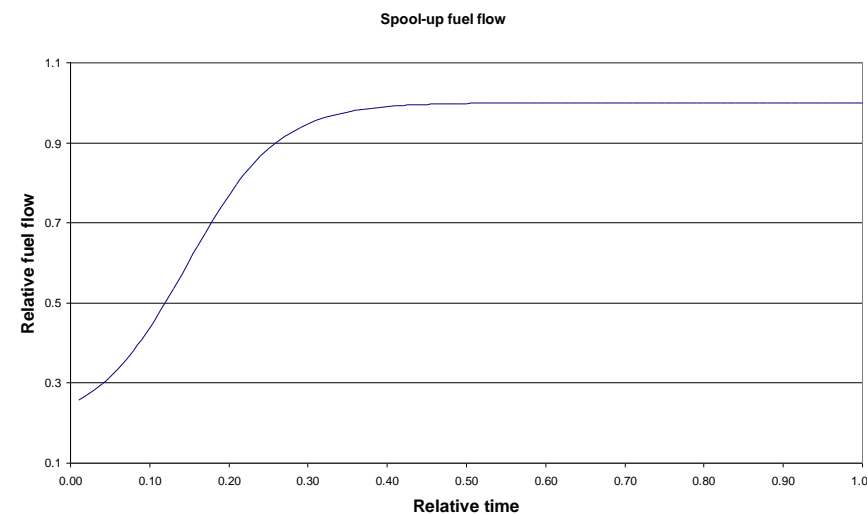
$$f(t) = a \tanh(bt + c) + d$$

3.3.35 where  $f(t)$  is the fuel flow rate expressed as a fraction of flow rate at take-off thrust and  $t$  is time expressed as a fraction of total roll



time.  $\tanh$  denotes the hyperbolic tangent function;  $a$ ,  $b$ ,  $c$  and  $d$  are constant, with the values  $a = 0.405$ ;  $b = 8.720$ ;  $c = -1.282$ ;  $d = 0.595$ . This form, which is shown in Diagram 3.3.2: Fuel Flow Variation due to Engine Spool-up During Take-off Roll<sup>3</sup> was adopted by the PSDH and has been applied to all engines and aircraft types in compiling the 2018 Gatwick Airport inventory of NO<sub>x</sub> emissions.

**Diagram 3.3.2: Fuel Flow Variation due to Engine Spool-up During Take-off Roll<sup>3</sup>**



3.3.36 For PM<sub>10</sub>, there are even greater uncertainties in SN during the transient spool-up phase than in the NO<sub>x</sub> emission index. Given the overall uncertainties surrounding the calculation of PM<sub>10</sub> emission rates, the PSDH recommended that the effect of spool-up be ignored for this pollutant, ie take-off thrust is assumed to apply from the start of roll. This recommendation has been followed in this assessment and has also been applied to PM<sub>2.5</sub> emissions.

### Thrust Settings

#### Approach

3.3.37 In the standard ICAO LTO cycle, approach thrust is set at 30 per cent throughout the descent from 3,000 ft to touchdown, as shown in Table 3.3.2. Although some FDR data analysed in the EU Aircraft Environmental Impacts and Certification Criteria (AEROCERT) programme (Middel, 2001) indicated that in practice thrust levels were often less than 25 per cent and were variable during the approach, it was considered adequate from a

local air quality perspective to retain the 30 per cent value in airport emission inventories, given that most of the approach emissions are well above the ground.

3.3.38 However, in line with its intention of improving estimates of elevated LTO emissions as well as near-ground emissions, the PSDH defined a typical approach procedure at Heathrow as follows. Aircraft follow a 3° glide path (as in previous assessments) with power levels of 15 per cent of maximum thrust from 3,000 ft down to 2,000 ft and 30 per cent of maximum thrust from 2,000 ft to touchdown. This requires the approach to be treated in two sections with differing emission rates. Although devised for Heathrow, it was judged that this generic approach prescription is adequately representative of Gatwick operations, and has therefore been applied in this assessment.

#### Reverse Thrust on Landing

3.3.39 Some arriving aircraft deploy thrust reversers at thrust levels above idle on landing whereas other aircraft, although they may deploy the reversers, use only idle thrust and rely on the wheel brakes to slow down the aircraft. There are three key parameters determining the total annual emissions from landing roll: the fraction of aircraft of a given type that use reverse thrust on landing; the duration of reverse-thrust deployment; and the thrust level engaged.

3.3.40 For this Project, Gatwick undertook a survey of the airlines to identify the extent to which reverse thrust was used on landing at Gatwick. Responses to the survey provided estimates of the frequency and duration of reverse idle and reverse thrust above idle on an airline/aircraft fleet by fleet by fleet basis. These data have been included in the emission calculations with suitable averaged data applied to those airline/aircraft fleets for which data were not available.

#### Taxiing

3.3.41 Taxiing is assigned a thrust setting of 7 per cent in the standard ICAO LTO cycle. However, there is evidence that actual taxiing thrust settings are on average less than this. However, it is unclear how emission indices would behave at lower thrust settings. For the products of incomplete combustion, such as CO and HC, the emission indices (g pollutant per kg fuel burned) are likely to be higher for lower thrust settings, with the reverse likely to be true for NO<sub>x</sub>; the position for SN and PM<sub>10</sub> emission indices is unclear. Lower taxiing thrust was partly taken into account in

the 2002/3 Gatwick Airport emission inventory in that taxiing fuel flow rates were provided by British Airways (BA) for all the major aircraft types in their fleet, derived from information in their fuel management databases. These data confirmed that aircraft were on average taxiing at less than 7 per cent thrust. However, it was not clear if the BA dataset could be extended to other airlines, so it was applied only to BA movements. Emission indices (g per kg) were held at the values for 7 per cent thrust, recognising that this might lead to overestimation of NO<sub>x</sub> emissions.

3.3.42 The evaluation of taxiing emissions is made potentially more complex by the practice of reduced-engine taxiing, which is favoured by some operators for some aircraft types. For this Project, Gatwick undertook a survey of the airlines to identify the extent to which reduced-engine taxiing was used at the airport. Responses to the survey showed the practice of reduced-engine taxiing to be common at Gatwick and provided estimates of its frequency and duration for both arrivals and departures on an airline/aircraft, fleet by fleet by fleet basis.

3.3.43 For taxiing on all engines, the PSDH recommended that idle thrust settings lower than 7 per cent should be taken into account. FDR data compiled for the PSDH indicated that in most cases the ground-idle thrust setting used during most of taxiing and hold was around 5 per cent, except for aircraft fitted with Rolls-Royce engines, for which 3 per cent thrust was a closer approximation. Clearly, there will be brief periods of higher thrust (perhaps 10 to 15 per cent) to get the aircraft rolling or to negotiate sharp turns, but they are superimposed on much longer periods at the ground idle setting, so the average thrust level will be significantly below 7 per cent.

3.3.44 It is easier to estimate the impact of these lower thrust settings on fuel flow than on emission indices. Considering the available data as a whole, the PSDH recommended that fuel flow rates for engine types other than Rolls Royce be set 15 – 20 per cent lower than the ICAO 7 per cent value and for Rolls Royce engines be set 30 – 35 per cent lower than the ICAO 7 per cent value, and these recommendations were implemented for Heathrow by using the mid-point of the ranges, ie 17.5 per cent and 32.5 per cent respectively, with the values applied to all periods of taxiing and hold. The PSDH further recommended that the NO<sub>x</sub> and PM<sub>10</sub> emission indices at the lower fuel flow rate be held the same as the value at 7 per cent thrust. As noted earlier, this is likely to yield a somewhat conservative estimate (ie

<sup>3</sup> Time is expressed as a fraction of total roll time; fuel flow is expressed relative to fuel flow when the engine has stabilised at take-off thrust.

overestimate) of taxiing NO<sub>x</sub> emissions; current information (QinetiQ, 2006), albeit more uncertain, suggests that this assumption is also likely to be conservative for PM<sub>10</sub>. These recommendations were adopted in this assessment.

3.3.45 Analysis of the impact of reduced-engine taxiing on emissions suggests that the engines that are in use generally have to be operated at higher thrust settings (and the APU may be running for longer). In light of this, the standard ICAO thrust setting of 7 per cent was assumed during reduced-engine taxiing. It is worth noting that the PSDH made no specific recommendation for taking account of reduced-engine taxiing for NO<sub>x</sub> and PM emissions.

#### Take-Off Thrust

3.3.46 The four thrust settings used in the ICAO databank were chosen to be representative of actual thrusts in the principal LTO flight phases, and early methodologies for calculating aircraft emissions simply assigned each LTO flight phase to one of the settings (with the exception of landing roll, where periods of reverse thrust were identified for some aircraft types), as shown in Table 3.3.2. However, more recent airport emission inventories recognise that large jets usually do not take off at 100 per cent thrust, with the actual thrust selected depending on take-off weight and air temperature. Typically, for large jets, actual take-off thrust lies between 75 per cent and 90 per cent of maximum thrust<sup>4</sup>.

**Table 3.3.2: Thrust settings used in early emission inventories<sup>1</sup>**

Mode	Thrust
Taxi-out	7%
Holding at runway head	7%
Take-off roll	100%
Initial climb	100%
Climb-out	85%
Approach	30%
Landing roll <sup>2</sup>	7%
Taxi-in	7%

<sup>1</sup> These values have now been superseded by more detailed methodologies

<sup>4</sup> All thrusts in the following text are expressed as a percentage of the rated output (F<sub>00</sub>), the maximum thrust available for take-off under normal operating conditions at ISA sea level static conditions.

<sup>5</sup> 'Flexible' thrust is a term used to contrast with push-button de-rated thrust and is typically applied via the 'Assumed Temperature Method'. In the latter, the aircraft flight management system is supplied with the value of the maximum air temperature at which the aircraft could

<sup>2</sup> Periods of reverse thrust above idle were recognised even in early emission inventories

3.3.47 NO<sub>x</sub> emissions from take-off roll are a major component of the total ground-level NO<sub>x</sub> from aircraft at an airport, and the emission rate during take-off is strongly dependent on thrust, not only does fuel flow rate increase with thrust but the NO<sub>x</sub> emissions index (g NO<sub>x</sub> per kg fuel burned) also increases with thrust. Furthermore, there is large variability in the NO<sub>x</sub> emission indices from one engine type to another. Thus, it is important to make realistic estimates of the thrust settings for those operator/aircraft type/engine combinations that have high utilisation at Gatwick Airport.

3.3.48 Actual take-off thrust settings are not routinely available on a flight-by-flight basis, although they can be extracted from FDR data. For PSDH, BA developed a methodology that enables information on take-off thrust to be derived from information on actual aircraft take-off weight. The methodology is based on their analysis of an extensive set of take-off thrust (derived from FDR data) and weight data for their fleet at Heathrow (Morris, 2002). BA found that, to a reasonable approximation, when flexible thrust<sup>5</sup> is being used the ratio of actual take-off thrust to maximum take-off thrust is given by the ratio of actual take-off weight (ATOW) to Performance Limited Take-Off Weight (PLTOW)<sup>6</sup>, subject to a lower limit set by regulation, normally 75 per cent.

3.3.49 Prior to the compilation of the 2002/3 Gatwick Airport emission inventory, British Airports Authority (BAA) carried out a survey of the principal airlines operating at Gatwick, first to ascertain how commonly flexible thrust (via the Assumed Temperature Method) was used at Gatwick and then to ask for information on ATOW and PLTOW for those operators using it. Airlines do not normally release ATOW on a flight-by-flight basis, but many of the major operators at Gatwick were willing to release annual-average ATOW information and were also willing to give information on the average limiting take-off weight. Due to a problem of terminology in the survey questionnaire, however, the airlines actually provided the lower of the PLTOW and the structural limit on weight (termed the Maximum Take-Off Weight, MTOW). Most aircraft types operating at Gatwick in typical weather conditions are not performance limited, so generally MTOW is less than

take off with its actual take-off weight, according to the flight manual. This is an approved method that maintains safety margins.

<sup>6</sup> PLTOW is the maximum take-off weight for a flight given by the aircraft flight manual, with due account taken of outside air temperature (OAT), wind speed/direction, runway characteristics (elevation, length, slope) and obstacle clearances. If it is higher than the maximum take-off

PLTOW, so using the limiting weight values as provided tended to give a conservative (ie over-) estimate of mean take-off thrust.

3.3.50 There was insufficient time to repeat the full airline survey before compiling the 2002/3 inventory, but it was possible to obtain specific PLTOW<sup>7</sup> values for the fleets of BA and Air2000 operating at Gatwick. Two values were supplied for each aircraft type, corresponding to runway directions 26L and 08R, although the differences were typically less than 2 per cent. For other airlines, the potentially conservative nature of the estimates of mean thrust was accepted. It is not possible to use PLTOW<sub>0</sub> values from one airline for another for the same aircraft type because PLTOW<sub>0</sub> depends on details of the aircraft configuration, in particular which engines are fitted. The indications from the BA and Air2000 data were that the degree of thrust overestimation would be generally less than 5 per cent.

3.3.51 Even if it is an airline's policy to use reduced thrust where possible, there are circumstances when 100 per cent thrust is mandated even if the aircraft is not at its limiting take-off weight, for example when the runway is icy or there is excessive low-level wind shear. Typically, the annual fraction of departures at 100 per cent thrust lies in the range of 2 to 10 per cent. Data on this fraction was requested in the BAA survey, and this fraction was treated separately in the emissions analysis.

3.3.52 In some instances, the airline indicated that for a given aircraft type a fixed thrust de-rate is used (sometimes called 'push-button de-rate'). In this case, the airline was asked to give the value of the de-rated thrust. De-rated thrust can be used in conjunction with the assumed temperature method, and if this was indicated in the survey response then the appropriate ATOW and limiting weight information was also requested.

3.3.53 Where survey results were not available for a given aircraft type<sup>8</sup> for a given airline, the value of mean take-off thrust was taken to be the average of the values obtained for the same aircraft type operated by other airlines (if possible with a similar type of business, ie scheduled or low-cost/charter). Small jets were assumed to take off at 100 per cent thrust.

3.3.54 For the 2005/6 inventory (Underwood *et al.*, 2008), major operators at Gatwick Airport were asked to update the

weight (MTOW) determined by structural considerations, then MTOW would set the limiting take-off weight for the flight.

<sup>7</sup> PLTOW<sub>0</sub> is the value of PLTOW for 15°C OAT and zero wind. This is used in the BA thrust methodology if actual average values of PLTOW are not available.

<sup>8</sup> 'Aircraft type' in this context refers to main type and series (ie B747-400); data for one series were not automatically assumed to apply to other series.



information on average ATOW and PLTOW values for the principal aircraft types in their fleets operating at Gatwick in the relevant period (ensuring that the terminology problems of the earlier survey were not repeated) on the grounds that load factors and routes may have changed in the intervening period. BA, EasyJet, Ryanair and Great British (GB) Airways provided updated information for key aircraft types in their Gatwick fleets, and the corresponding thrust values were used for the inventory. The updated information covered around 50 per cent of the movements in the 2005/6 period. For other operators/aircraft types, the values used for the previous inventory were retained.

- 3.3.55 Ryanair indicated that it uses 'push-button de-rate' on its B737-800 aircraft (one of the two principal aircraft types operated by Ryanair during the period of interest, the other being the B737-200), and provided information that enabled the average amount of de-rate to be estimated. Ryanair also use flexible thrust on this aircraft, but previous Ryanair data indicated that this flexibility leads on average to little additional thrust reduction.
- 3.3.56 For the current study, Gatwick undertook a survey of the airlines to update the information on take-off thrust. The responses to the survey were patchy, but they did include sufficient information to update the assumptions for TUI, Thomas Cook, EasyJet and Virgin Atlantic. The take-off thrust assumptions for BA were retained from the 2005/6 inventory (Underwood *et al*, 2008).
- 3.3.57 Where no specific data were available from any of the surveys for a particular aircraft type, the average value over all jet aircraft types with the same number of engines was used. This procedure for filling data gaps is consistent with that advocated by the PSDH.
- 3.3.58 The above procedure gives thrust values based on annual average values of weight. In principle, PLTOW is influenced by ambient temperature, so that the take-off thrust for aircraft of a given take-off weight could show systematic diurnal and seasonal variations. However, modern commercial aircraft show little dependence of PLTOW on ambient temperature across the range of temperatures commonly experienced in the UK, so the influence of ambient temperature on take-off thrust for a given aircraft weight is not expected to be significant. Actual take-off weights for a given aircraft type operated by a given airline may also vary with time of day and season due to systematic variation in load factors or routes served, but the detailed ATOW data are not available to take this into account. The use of average weight

data is unlikely to introduce significant error in the estimates of annual take-off emissions, but could influence the diurnal and seasonal profile of emissions.

#### Climb-Out

- 3.3.59 In the standard ICAO LTO cycle, the thrust after cut-back is 85 per cent, but in practice aircraft use a range of thrust settings, with the value for a particular flight linked in part to the take-off thrust. In particular, the aircraft will not climb out at a thrust setting higher than at take-off. In the 2002/3 Gatwick Airport inventory, the influence of reduced-thrust take-off was recognised simply in terms of a constraint that if the take-off thrust is less than 85 per cent the climb-out thrust is set at take-off thrust; otherwise it was set at 85 per cent. It was recognised that this procedure was likely to overestimate climb-out NO<sub>x</sub> emissions, but emissions above the cut-back height have an insignificant influence on ground-level annual-mean concentrations (even when the potential influence of trailing vortices is taken into account), so the approximation was considered acceptable from a local air quality viewpoint.
- 3.3.60 However, the PSDH recognised that total emissions in the LTO cycle are also of interest beyond the local air quality perspective, for instance for the calculation of greenhouse gas emissions, and made recommendations aimed at improving estimates of elevated emissions, including recommendations on climb-out thrust, which are summarised below.
- 3.3.61 Large commercial jets usually have several pre-set climb thrust settings, typically the maximum climb setting (CLB) and two lower settings, CLB1 and CLB2 (nominally 10 and 20 per cent, respectively lower thrust than CLB). The actual climb settings depend on aircraft type and engine fit, but for most types CLB does indeed appear to be close to 85 per cent of the full engine rating, with CLB1 and CLB2 at around 78 and 70 per cent of full rating. Thus, the PSDH report recommends the following procedure for setting climb-out thrust:
- use 85 per cent for take-off thrust settings between 100 and 90 per cent;
  - use 78 per cent for take-off thrust settings between 90 and 80 per cent;
  - use 70 per cent for take-off thrust settings between 80 and 75 per cent (the normal lower limit on take-off thrust); and
  - set climb-out thrust equal to take-off thrust if take-off thrust is less than 75 per cent (for particular cases where an aircraft

type is specifically certificated for take-off at less than 75 per cent).

- 3.3.62 These recommendations were adopted for the 2005/6 Gatwick inventory and have been retained for the 2018 inventory.

#### Times-in-Mode

- 3.3.63 The PSDH report did not make any specific recommendations on how times-in-mode for the LTO flight phases should be assessed, but endorsed the AEA<sup>9</sup> approach of using ground-radar and Noise and Track-Keeping (NTK) data where available. An early version of this approach was used for the 2002/3 Gatwick inventory and further refinements to the methodology and the updating of data sources were made for the subsequent inventories.

#### Approach

- 3.3.64 Data for the approach mode were obtained from Gatwick's NTK system, which provides accurate positioning information every four seconds on a flight-by-flight basis. Sample NTK data, covering all arrivals for eight representative days from 2018, were used to derive average times in each phase of approach for a number of aircraft types. The sample data included both westerly and easterly operations from each season of the year. The data were available for the two approach segments (from 3000 ft to 2,000 ft and from 2,000 ft to the ground).

#### Landing Roll

- 3.3.65 For landing roll, GAL provided a sample of runway occupancy data from their ground radar system for August 2018. The data were flight-by-flight records including runway occupancy times (from threshold to runway exit to the nearest second) and an identification of the runway exit block. These times (and exit blocks) were matched to arrival records from GAL's aircraft movement database. The runway occupancy data were also used to calculate average landing roll times by runway, exit block and aircraft type and to give exit block frequency by runway and aircraft type. These average times from the August 2018 sample were assigned to the remaining arrival records.

#### Reverse Thrust

- 3.3.66 From the airline survey undertaken for this assessment, estimates were obtained of the frequency and duration of reverse idle and reverse thrust above idle on an airline/aircraft fleet by

<sup>9</sup> AEA Technology was acquired by Ricardo Group, forming Ricardo-AEA Ltd, in 2012.



fleet basis. These data have fed through to emission calculations, with suitable averaged data applied to those airline/aircraft fleets that detailed information was not available for.

**Taxiing**

3.3.67 Gatwick’s airport operational management system (IDAHO) provides, on a flight-by-flight basis, the times (to the nearest minute) of a number of key ‘events’; for example, for arrivals it gives the time the aircraft landed and the time it arrives at stand (On Chox); for departing aircraft, it gives the time the aircraft left the stand (Off Chox) and the time it became airborne. The IDAHO data align very closely with records from GAL’s aircraft movement database, providing a match for 99.9 per cent of the movements.

3.3.68 Taxi-in times were calculated on a flight-by-flight basis, by subtracting landing-roll times from the total time from when the aircraft landed to the time it arrived at stand. Suitably averaged data were applied to the few unmatched records.

3.3.69 Taxi-out times were calculated on a flight-by-flight basis, by subtracting hold, line-up and take-off roll times from the total time from when the aircraft left the stand to the time it became airborne. Again, suitably averaged data were applied to the few unmatched records.

**Hold, Line-Up and Take-Off Roll**

3.3.70 In addition to providing runway occupancy times for arrivals, the sample runway occupancy data for August 2018 provided the runway holding time for departures, the time to line-up and the runway occupancy time (from lined-up to airborne). The data were provided to the nearest second and there was also an identification of the runway hold point (entry block). These times (and entry blocks) were matched to departure records from GAL’s aircraft movement database. The data were used to calculate average holding, line-up and take-off roll times by runway, hold point and aircraft type and to give hold point frequency by runway and aircraft type. These average times from the August 2018 sample were assigned to the remaining departure records.

3.3.71 It is recognised that runway occupancy time may provide an over-estimate of take-off roll time, as there may be some delay at the runway head prior to the start of the take-off roll. However, the degree of over-estimation is considered to be negligible and does not affect the results of the assessment.

**Initial Climb and Climb-Out**

3.3.72 Data for the initial climb and climb-out modes were obtained from Gatwick’s NTK system for a sample covering all departures for eight representative days in 2018. The data were used to derive average times in initial-climb and climb-out for a number of aircraft types and included both westerly and easterly operations from each season of the year.

3.3.73 It is understood that some operators/aircraft types normally cut back at 1,000 ft rather than 1,500 ft for noise-compliance reasons. Advice from the Civil Aviation Authority (CAA) during the PSDH work indicated that the lower cut-back was used by most aircraft in the ‘Heavy’ wake-vortex category (typically B777, B747, B767, A340, A310, A300, MD11) and by aircraft in the ‘Medium’ wake-vortex category (typically B737, A319, A320, A321) for particular operators. The NTK data were further analysed to derive for times and distances to 1,000 ft for these aircraft types. All the remaining departures were assumed to cut back at 1,500 ft.

**3.4 Aircraft Auxiliary Power Unit Emissions**

3.4.1 APU emissions (kg) from a given aircraft movement were calculated as the product of the APU running time (s), the fuel consumption (kg per s) and the emission factor (kg pollutant per kg fuel consumed) appropriate to the APU model fitted on the aircraft.

3.4.2 There are relatively few openly-available sources of information giving APU emission factors (kg pollutant per kg fuel burned) and fuel flow rates (kg per hour), principally because APUs are not included in the ICAO certification process. The (United States) Federal Aviation Administration (FAA) reviewed the information available in 2000 by persuading the principal manufacturer (Honeywell) to comment on the datasets being recommended at the time by the FAA. The resulting set of APU emission indices, which have been widely employed in the compilation of airport emission inventories, were used for the 2002/3 Gatwick Airport inventory and quoted in the corresponding inventory report. No PM<sub>10</sub> emission factors were available, so a notional value of 0.1 g/kg fuel was used, based on the average value for main engines according to the methodology being used at the time.

3.4.3 Two limitations of the FAA data set were that (a) values are available for only a limited number of APU types that were common some years ago and that (b) the values given are averages for a typical APU cycle consisting of specified fractional amounts of various operational modes (such as providing

electrical power only or providing air conditioning). This cycle (the details of which are not known for the FAA data) may differ from the actual cycle typical of Gatwick operations.

3.4.4 The release of detailed modal APU emission indices is controlled by the APU manufacturers, but data are released to aircraft operators for the purposes of generating emission inventories, provided the values for individual APU models are not published. For the work of the PSDH, a compromise was worked out whereby BA derived from the detailed manufacturer’s data supplied to them a set of representative modal emission indices for general use in compiling inventories. This approach allowed greater realism to be reflected in the emission factors used for airport emission inventories whilst maintaining the level of confidentiality required by the manufacturers. The key elements of this methodology have been adopted in the CAEP guidance report on airport emission inventories referred to earlier (CAEP, 2007).

3.4.5 Potentially there is a wide range of APU operating conditions for which differing fuel flow rates and emission factors apply, ranging from ‘no load’ through to the starting of main engines with the provision of electrical power to the aircraft systems. Other load conditions include the supply of electrical power and/or the provision of air conditioning. However, inspection of the data revealed that it is adequate to characterise APU operations in terms of three modes: (a) no load; (b) air conditioning plus electrical power (labelled ECS – environmental control systems - for convenience below) and (c) main engine start plus electrical power (labelled main engine start (MES) below).

3.4.6 For NO<sub>x</sub> emissions, BA defined six APU classes that adequately span the range of values found in the detailed data; each aircraft type was assigned to one of the six classes for the purpose of calculating APU NO<sub>x</sub> emissions. The modal NO<sub>x</sub> emission rates (product of fuel flow rate and emission index) for the six classes are given in Table 3.4.1 with the principal aircraft types assigned to the classes. It will be seen later that APU running times are dominated by the ‘ECS’ mode so overall emission indices are similar to those in this column of Table 3.4.1. As expected, these values span a similar range as the cycle-average values used in earlier inventories.

**Table 3.4.1: APU NOx Emission Rates and Class Assignments**

NOx Class	NOx Emission Rate (kg per hour)			Aircraft Types in Class
	NO Load	ECS	MES	
a	0.274	0.452	0.530	B727-100/200; BAe 146; A318; ERJ 135/145; F100, Tu 154M; Business Jets (with an APU)
b	0.364	0.805	1.016	B737-NG; CRJ; CRJ700; MD90
c	0.565	1.064	1.354	B737-CB757-2; A319/320/321; MD80; B767-2; B767-3
d	0.798	1.756	2.091	A300; A310; MD11; DC10; L1011-1/5/50/100
e	1.137	2.071	2.645	A330; B747-4; B747-SP; A340-3; B747-1; B747-2; B747-3
f	1.210	2.892	4.048	B777-2; B777-3; A340-6; A380

3.4.7 The detailed data on PM<sub>10</sub> emission indices proved more difficult to generalise, but BA found that the large variability in modal PM<sub>10</sub> emission rates could be reduced if the emission rates were expressed as a function of the corresponding NOx emission index. In this way, BA distinguished three classes of APU for which a different functional form of the relationship between PM<sub>10</sub> emission rate and NOx emission rate was appropriate, with each aircraft type assigned to one of these classes. The forms of the relationships derived are shown in Table 3.4.2 with the principal aircraft types assigned to the classes. PM<sub>2.5</sub> emission indices were set equal to the corresponding PM<sub>10</sub> indices.

**Table 3.4.2: APU PM<sub>10</sub> Emission Rates**

PM <sub>10</sub> Class	PM <sub>10</sub> Emission Rate (kg per hour) <sup>10</sup>	Aircraft Types in Class
A	$PM_{10}=0.0233 \times (NO_x)0.0934$	All types (with an APU) except those below
B	$PM_{10}=0.379 \times (NO_x)2.642$	Business jets (with an APU); BAe146; ERJ 135/145; CRJ; CRJ700

<sup>10</sup> as function of NOx emission rate (kg per hour)

PM <sub>10</sub> Class	PM <sub>10</sub> Emission Rate (kg per hour) <sup>10</sup>	Aircraft Types in Class
C	$PM_{10}=0.0630 \times (NO_x)0.173$	B757-2; B767-2; B767-3; A300; A310

3.4.8 The Gatwick Airport Directive: GAD/F:28/17 sets limits on the use of aircraft auxiliary power units. It sets separate constraints on wide-bodied and narrow-bodied aircraft. For wide-bodied types, APU running time prior to scheduled departure time is limited normally to 50 minutes; running time on arrival at stand is limited normally to 15 minutes. For narrow-bodied jets, the equivalent times are 10 minutes on departure and 10 minutes on arrival.

3.4.9 In the absence of statistical data specific to Gatwick Airport, APU running times for previous inventories were also based on the equivalent limits in force at the time.

3.4.10 For this Project, logs of compliance audits undertaken during 2018 were made available. These indicate that, broadly speaking, the limits set out in the directive are being observed. Furthermore, statistical analysis of the compliance logs and data on average turnaround times, suggest that, on-stand, APU are typically in operation for about 60 per cent of the limit times. This percentage is highly uncertain. However, it was judged reasonable to apply it to the calculations.

3.4.11 The above procedure leads to total APU running time, whereas the PSDH methodology distinguishes three operating modes, namely (a) no load; (b) air conditioning plus electrical power (labelled ECS) and (c) main engine start plus electrical power (labelled MES), so the total time needs to be partitioned amongst these three modes. BA provided estimates of the typical times for the no-load and MES modes, with the former given as 180 seconds (all aircraft types) and the latter as 35 seconds for two-engined aircraft or 140 seconds for four-engined aircraft. These times, which were applied to Heathrow in the PSDH work, have been adopted in the CAEP guidance report (CAEP, 2004), and were assumed to apply at Gatwick Airport. Thus, for arrivals, the time assigned to the ECS mode was set equal to the difference between total arrival running time and no-load time. For departures, the time assigned to the ECS mode was set equal to the time remaining after subtraction of no-load and MES times from the total departure running time.

3.4.12 With the increased use of reduced-engine taxiing there is a propensity for aircraft to operate their APUs during taxiing. In light of this, the survey that Gatwick undertook to identify the extent to which reduced-engine taxiing was used at the airport also asked about APU use during taxiing. The responses provided estimates of its frequency and duration for both arrivals and departures on an airline/aircraft fleet by fleet by fleet basis. These have fed through to emission calculations, with suitable averaged data applied to those airline/aircraft fleets that did not respond.

### 3.5 Engine Testing Emissions

3.5.1 An estimate of the emissions from engine testing on the airport was based on detailed logs of tests carried out during 2018 (total of 192 tests during the year). The logs provide information on the aircraft type, the aircraft registration number, the location of the test, the number of engines tested, an indication of the power setting of each engine tested and the total test duration. Emissions (g) for a given test were calculated as the product of a test time (s), the fuel flow rate of the relevant engine type (kg per s) at the appropriate thrust setting and the relevant emission factor (g pollutant per kg fuel consumed), summed over the engines involved in the test.

3.5.2 Power setting was specified using descriptive terms such as 'ground idle', 'flight idle', 'full power' etc., although for above-idle settings supplementary information was given on the actual thrust as a percentage of the engine rating (F<sub>00</sub> – the maximum thrust (engine rating) at sea-level in standard atmospheric conditions). The great majority of tests were at ground idle or flight idle. For ground idle, the PSDH-recommended reductions in fuel flow have been applied. The PSDH report also notes that 'flight idle' is typically 10 – 15 per cent F<sub>00</sub>, so a value of 15 per cent has been in this assessment.

3.5.3 From discussions with aircraft operators, it is expected that engines are run at high power for periods of only a few minutes even if the total duration of the test period is much longer, but there is no information in the test logs on what fraction of the total run time was at high power. However, given that there were only 7 runs at above-idle power in the 2018 period, it was assumed conservatively that the whole run time was at the above-idle setting for these runs. A sensitivity test indicated that restricting the high-power running to five minutes per engine per test reduced the total NOx from engine testing by 15 per cent.



3.5.4 Engine type was assigned based on the aircraft registration number. For thrust settings intermediate between ICAO standard test thrust points (7 per cent, 30 per cent, 85 per cent and 100 per cent), the interpolation procedure described earlier in the context of reduced-thrust take-off was used. The PSDH factors for engine deterioration were also included.

### 3.6 Aircraft Brake and Tyre Wear

3.6.1 The 2002/3 Gatwick Airport emission inventory included an estimate of the contribution to PM<sub>10</sub> emissions from aircraft brake and tyre wear, albeit based on sparse data. The estimate was based on the generalisation of information obtained from a single operator at Stansted airport giving the amount of material eroded from brakes and tyres per landing for Fokker 100 and BAe146 aircraft. In the absence of any specific data, it was assumed that all eroded material would end up as suspended particulate matter in the PM<sub>10</sub> size range, recognising that this would almost certainly lead to an overestimation of PM<sub>10</sub> mass (given the blackening of runways and aircraft undercarriages). In order to estimate emissions from the whole fleet at Gatwick Airport based on this limited information, it was assumed that the PM<sub>10</sub> mass per landing would scale with the size of the aircraft, as represented by its MTOW, although there were no specific data to support this assumption.

3.6.2 More recently, additional information has become available to supplement the earlier data. Maintenance operators at Stansted airport have provided data on brake wear for the B737-300 and tyre wear for the B737 and A320, supplemented by data from the aircraft tyre manufacturers. Also, information on tyre wear has been compiled by BA for a number of the aircraft types in their fleet at Heathrow.

3.6.3 For the PSDH, QinetiQ reviewed the available data on brake and tyre wear and recommended a methodology for making best use of the information (Horton, 2006). For brake wear, the earlier assumption that all the eroded mass ends up as suspended PM<sub>10</sub> particulate matter was retained, partly by analogy to road-vehicle data indicating that a significant fraction of the eroded mass can end up as PM<sub>10</sub>, but with continuing recognition that this is likely to lead to an overestimation of the PM<sub>10</sub> mass emitted. Similarly, the assumption that the emitted PM<sub>10</sub> mass per landing, scales with aircraft weight was retained. Pooling the data for the B737-300 with the earlier data gave an emission factor of 2.5 x 10<sup>-7</sup> kg PM<sub>10</sub> per kg MTOW.

3.6.4 For tyre wear, the methodology was based principally on the BA information, which covered a wider range of aircraft size than previous data. This gave support to a linear dependence of mass eroded per landing on aircraft weight (represented as MTOW), and a linear regression of the data yielded the following relationship:

$$\begin{aligned} \text{Amount lost per landing (kg)} \\ &= 2.23 \times 10^{-6} \times \text{MTOW} - 0.0879 \text{ kg for MTOW greater than } 50,000 \text{ kg} \end{aligned}$$

3.6.5 The report gave no recommendation for modelling tyre wear for aircraft with MTOW less than 50,000 kg, and in implementing the above methodology in subsequent Heathrow emission inventories for the PSDH it was assumed that the eroded mass per landing varied linearly from the value at an MTOW of 50,000 kg given by the above to zero, at an MTOW of zero.

3.6.6 Judging by analogy to the road-vehicle data, QinetiQ considered it over-conservative to assume that all the eroded mass from tyre wear is suspended as particulate matter, and a PM<sub>10</sub> fraction of 10 per cent was assumed, which is at the upper end of the range observed for road-vehicle tyres. This contrasts with the assumption made for the 2002/3 Gatwick inventory that all eroded tyre material contributes to suspended PM<sub>10</sub> mass.

3.6.7 The above PSDH methodology (DfT, 2006) was adopted for the 2005/6 Gatwick emission inventory and has again been used for the 2018 inventory. It is recognised that there remain significant uncertainties in estimating PM<sub>10</sub> emissions from brake and tyre wear, but these would only be reduced when more aircraft-specific data become available. The summed brake-wear and tyre-wear emission factor detailed above is around a factor of three, smaller than that used for the 2002/3 inventory, principally as a result of the less conservative assumption for the fraction of material suspended from tyre wear.

3.6.8 The mean size of particles from attrition processes such as brake and tyre wear tends to be much higher than from combustion processes, so in this case setting PM<sub>2.5</sub> emission factors equal to PM<sub>10</sub> emission factors is likely to significantly overestimate PM<sub>2.5</sub> emissions. There are no specific data on the PM<sub>2.5</sub>/PM<sub>10</sub> mass ratio for aircraft brake and tyres, so equivalent data for road vehicles were used, adding to the uncertainty in the PM<sub>2.5</sub> estimates. The road-vehicle values were taken from a review of brake and tyre wear carried out for the United Nations Economic Commission for Europe (UNECE, 2003). This estimates that the PM<sub>2.5</sub>/PM<sub>10</sub> mass ratio for brake wear is 0.4 and for tyre wear is

0.7; these ratios were adopted for aircraft brake and tyre wear for the 2005/6 Gatwick inventory (Underwood *et al.*, 2008) and have been retained for this current study.

## 3.7 Future Year Aircraft Emissions

### Movement Data

3.7.1 For each of the future case options, GAL provided fleet data in the form of annual forecasts of aircraft movements broken down by aircraft type and time of day (Day, Evening and Night). The diurnal profile of movements was derived from these forecasts by assuming a uniform distribution of movements within each period (Day, Evening and Night). In the absence of movement data for each day of the year, the annual profile of movements was assumed to be flat; sensitivity modelling undertaken for previous work has shown this assumption to be conservative. A summary of these forecasts is shown in Table 3.7.1.

Table 3.7.1: Annual Aircraft Movements

Aircraft	2029		2032		2038	
	Without Project	With Project	Without Project	With Project	Without Project	With Project
319	18,393	19,279	8,177	8,520	0	0
320	76,554	81,115	46,780	52,402	0	0
321	5,895	6,281	0	0	0	0
73H	11,080	11,814	1,582	1,661	0	0
AT7	489	489	0	0	0	0
320neo	91,661	96,852	125,718	153,076	178,618	211,073
321neo	20,878	22,238	32,570	39,308	36,072	42,794
738Max	33,347	35,523	42,738	47,083	44,288	48,165
737Max 10	2,913	3,125	3,299	4,099	3,316	4,101
CS100	5,622	5,624	6,063	6,171	6,043	6,214
CS300	1,912	2,037	2,443	9,302	2,451	9,306
772	8,888	9,681	2,339	2,486	0	0
333	3,155	3,437	904	904	0	0
77W	235	256	0	0	0	0
788	5,074	5,504	6,201	9,201	6,521	9,199
789	17,959	19,560	26,772	34,026	31,896	39,575
359	4,203	4,578	5,208	7,703	5,716	8,092
350	1,450	1,580	806	806	1,827	1,871
77X	352	383	587	587	2,200	2,200



Aircraft	2029		2032		2038	
	Without Project	With Project	Without Project	With Project	Without Project	With Project
339neo	117	128	587	587	587	587
388	2,346	2,555	2,346	2,346	733	733
ER4	104	111	106	128	107	129
CJL	103	109	104	126	106	128
GS5	90	95	91	110	92	111
H28	62	66	63	76	64	77
CCJ	56	59	57	69	58	69
D2L	55	58	55	67	56	68
CJ1	45	47	45	55	46	55
HAP	60	63	60	73	61	74
EP3	35	37	35	43	36	43
Total	313,133	332,683	315,735	381,013	320,894	384,664

### Engine Assignment

- 3.7.2 The movement data provided by Gatwick Airport for movements in future years included generic aircraft types. The majority of the aircraft types included in the list are already in production; however, one type (the Boeing 777-X) is not yet in production and so there was a need to define the engine characteristics for this aircraft.
- 3.7.3 For existing aircraft types, the movement data for 2018 were used to define the percentage split between the different engine types. In the case of the Airbus A320neo family, which entered service in recent years and hence has only few movements in 2018, the split between engine manufacturers on the previous generation of the type (the A320ceo family) was taken to indicate the likely engine preferences for airlines as they transition their fleets to the new variants. Thus, the percentage split between CFM International (the CFM56-5B engines) and Pratt & Whitney (the V2500-A5 engines) on the A320ceo family aircraft were maintained when defining the split between the CFM LEAP-1A and PW1100G engines on the A320neo aircraft.
- 3.7.4 For the aircraft type not yet in production, the Boeing 777-X (specifically the -9X variant) the engine type for this aircraft has been announced (as the General Electric GE9X) but certification-based emissions data are not yet available, (certification data are generally released for new engines once the aircraft and engine have entered service). Therefore, the emissions characteristics of

the new engine were estimated using publicly-available data for this assessment:

- engine rated thrust: 470kN;
- engine OPR: 60:1; and
- engine specific fuel consumption (sfc): 10 per cent lower than the GE90-115B.

- 3.7.5 The engine was assumed to use a combustor based on the most advanced that General Electric (GE) currently has in production, that fitted to the GENx engine. Therefore, the fuel flow rates at the four certification test points were set to be 18 per cent lower than the equivalent values for the GE90-115B (combining 10 per cent lower sfc and 8.5 per cent lower rated thrust), while the emission indices for NO<sub>x</sub> were set to those for the GENx-1B76/P2.
- 3.7.6 The analyses described in paragraphs 3.7.2 to 3.7.5 defined the engine types (existing and future) which would be fitted to the aircraft operating at the airport in the future years and the proportions of the aircraft types fitted with the relevant engine types.

### Times in Mode

- 3.7.7 With the exception of taxiing and hold, the times-in-mode used for the 2018 baseline have been used for the future years. For reduced-engine taxiing and off-stand APU use the duration depended on the airline. The total duration for each aircraft type in 2018 was summed and pro-rated on the basis of the change in air transport movements (ATMs) for that aircraft type. The duration was then averaged across all aircraft for each aircraft type.
- 3.7.8 For the future cases, taxiing and hold times were obtained from airport simulation modelling. These gave times for westerly operations both with and without the northern runway in operation (cases with and without Project respectively). The taxi and hold times are shown in Table 3.7.2.

**Table 3.7.2: Taxi and Hold Times – Westerly Operations**

Mode	Time (minutes)	
	Without Project	With Project
Taxi-in <sup>1</sup>	8.25	9.37
Taxi-out	8.32	8.04
Hold	8.25	6.38

<sup>1</sup> from touchdown

- 3.7.9 The taxi-in times include the landing-roll times from touchdown to turn-off.
- 3.7.10 No airport simulation modelling was undertaken for easterly operations, so taxi and hold times were estimated from those for westerly operations. Hold times were assumed to be the same as for westerlies. Taxi-in and taxi-out times were assumed to be the same as taxi-out and taxi-in for westerlies, respectively. This assumption was made on the grounds that the taxiing distances would be similar.
- 3.7.11 Settings for reduced thrust on take-off are based on the Gatwick and BAA survey data that have been used to derive mean aircraft take-off thrust for each main aircraft type. The mean taken over the calculated values of all movements of that type in the 2018 data.
- 3.7.12 New aircraft types were assigned suitable take-off thrusts based on averages of the 2018 data.

### Take-off Thrust

### Ambient Conditions

- 3.7.13 Corrections for ambient conditions, forward-speed effects and engine spool-up are based on PSDH but updated with new data.

### Runway Assignments

- 3.7.14 Runway assignments for a given hour of the year were the same as those used in the 2018 baseline in order to align with the meteorological conditions used in the dispersion modelling. The direction in which aircraft arrive and depart is largely determined by the wind direction, which of course also strongly affects the dispersion, so it is essential that the correlation between the two is preserved.
- 3.7.15 For two-runway options, movements also need to be assigned to the north or south runway. For all options with Project all arrivals are assigned to the southern runway. Departures are assigned to both runways, with all daytime departures of class C aircraft assigned to the northern runway and all other departures assigned to the southern runway.

### Ground Support Equipment Emissions

- 3.8.1 This source category includes all vehicles and plant that generate exhaust emissions airside, principally vehicles associated with aircraft turn-around (vehicles operated by caterers, cleaners and fuel handlers, Ground Power Units and buses) but also vehicles associated with runway maintenance.

3.8.2 The Arup energy team provided forecasts of fuel consumption for GAL and third party vehicles. These included medium-ambition scenarios for the options with Project and baseline scenarios for the options without Project.

3.8.3 Emissions from ground support equipment were calculated from estimates of the annual amount of fuel used airside by various vehicle categories, with emission factors expressed as grams of pollutant per kg of fuel consumed.

3.8.4 For each of the future case options, the fuel consumption projections were used to scale activity data from 2018. The emission factors used for future year scenarios reflect the progression of the airside fleet with older vehicles being replaced by newer ones with tighter emissions standards.

3.8.5 The airport filling station, which supplies fuel to GAL, third party operators and staff, is the primary source of fuel used by vehicles operating airside, but it is also recognised that fuel obtained off-airport (for example brought in by caterers and cleaners with off-airport bases) is used airside. However, this additional source is assumed to be balanced out by GAL and third party fuel obtained from the airport filling station that is used off-airport. All staff fuel is assumed to be used off-airport.

### Fuel Apportionment

3.8.6 Each vehicle in the airside vehicle permit (AVP) database was assigned to one of eight principal categories, five for road vehicles (Articulated heavy goods vehicle (HGV), Car, Coach, light goods vehicle (LGV) and Rigid HGV) and three for off-road vehicles (37–75 kW, 75–130 kW and 130–560 kW), determined from information on the vehicle manufacturer and model. Every non-electric vehicle was assumed to have used an equal share, weighted by vehicle size, of the fuel dispensed by the airport filling station, with the proviso of petrol only being apportioned to light duty vehicles (Cars and LGVs).

### Emission Factors

#### Hot-Running Exhaust Emissions

3.8.7 Exhaust emission factors (g pollutant per kg fuel consumed) depend on vehicle category and the 'Euro' standard of the vehicle (ie the stage of EU emissions control to which the engine conforms). EU emission limits are different for road and off-road vehicles, both in terms of limit values and introduction dates.

3.8.8 Where possible, the Euro standard was derived from the vehicle registration number, assuming that the vehicle had the minimum

Euro standard compatible with its year of registration. In practice, vehicles may be manufactured to a standard higher than the minimum and/or vehicles may be retrofitted with exhaust after-treatment that improves its emission performance over that at manufacture. On the whole, however, year of manufacture is an adequate indicator of Euro standard.

3.8.9 Where it was not possible to derive the year of registration from the vehicle registration number (commonplace for non-road vehicle categories) a weighted average emission factor was applied based on standards in place over the previous ten years (ie effectively assuming a uniform ten year age profile for each vehicle).

3.8.10 The emission-factor data set used takes account of Euro standards already included in EU Directives. For road vehicles, emission factors from COPERT 5 were used. The speed-emission curves include standards up to and including Euro 6 (Euro 6 is split into three stages: up to 2017, 2018–2020 and 2021+) for light duty vehicles (LDVs) and up to Euro VI for HDVs. Fuel consumption values and emission factors for NO<sub>x</sub> and PM<sub>10</sub> were worked out at 32 kph (corresponding to an airside speed limit of 20 mph); PM<sub>2.5</sub> emission factors were derived from the PM<sub>10</sub> emission factors using PM<sub>2.5</sub>/PM<sub>10</sub> ratios of 0.9 for catalyst-equipped petrol vehicles, 0.8 for non-catalyst petrol vehicles and 0.9 for diesel vehicles, as used in the National Atmospheric Emissions Inventory (NAEI) (Department for Business, Energy and Industrial Strategy (BEIS) and Defra, 2021).

3.8.11 For off-road (specialist) vehicles, exhaust emission factors for Uncontrolled, Stage I, Stage II, Stage IIIA, Stage IIIB and Stage IV diesel vehicles for NO<sub>x</sub> and PM (taken to be PM<sub>10</sub>) and PM<sub>2.5</sub> were taken from the latest issue of the European Monitoring and Evaluation programme (EMEP)/EEA Guidebook, available on the European Environment Agency website (EMEP/EEA, 2019). The values for Stages I to IV have been taken from the emission limits in the EU Directive 2004/26/EC (European Commission, 2004).

#### Cold Starts

3.8.12 For NO<sub>x</sub> and PM<sub>10</sub>, the NAEI emission factor compilation contains data on 'cold starts' for LDVs, expressed as a quantity of pollutant per trip (BEIS and Defra, 2021). This represents the additional (integrated) amount of pollutant generated near the start of a trip, incurred during the period when the engine (and catalyst if fitted) has not yet reached its normal operating temperature range; this is particularly significant for catalyst-equipped vehicles. There are currently no cold start emission factors for HGVs.

3.8.13 It is difficult to estimate the number of cold starts associated with airside fuel use because of the wide range of duty cycles for airside vehicles and plant. However, even if every airside LDV had two cold starts every day, the contribution to annual NO<sub>x</sub> and PM emissions would be around 1 – 2 per cent of the total hot-running emissions. Thus, emissions from airside cold starts were ignored.

### Fugitive PM<sub>10</sub> and PM<sub>2.5</sub> Emissions

3.8.14 Four sources of fugitive PM<sub>10</sub> and PM<sub>2.5</sub> emissions from road vehicles have been included in the 2018 inventory: brake wear, tyre wear, road abrasion and re-suspended road dust. It is worth noting that fugitive emissions are becoming a significant component of total PM<sub>10</sub> and PM<sub>2.5</sub> emissions from road vehicles as exhaust emissions fall in response to tightening EU vehicle emission limits.

3.8.15 The fugitive-PM emission factors are expressed in terms of g per km and vary with vehicle category. For road vehicles operating airside, therefore, an estimate of the vehicle-km travelled for each vehicle was derived from the fuel consumed by the vehicle using the appropriate NAEI specific fuel consumption data at 32 kph. For off-road vehicles, it is expected that much of the fuel is used by stationary vehicles/plant so it is difficult to estimate corresponding fugitive-PM emissions. Rather than ignore the contribution, an upper bound on the contribution was included by converting all the fuel used into km travelled using the fuel consumption data for a road vehicle of comparable engine size. This is likely to overestimate the PM emissions from these vehicles by a significant factor, but in practice the resulting emissions contribution is not dominant.

### Heating Plant Emissions

3.8.16 Emissions from a given heating plant (g per year) were calculated as the product of the total amount of fuel used, expressed as the energy equivalent of the fuel in MJ per year, and an emission factor (g per MJ).

3.8.17 GAL supplied the annual fuel consumption in (kW-hr) for their facilities for 2018, all the boilers run on natural gas. The facilities listed span a wide range of annual consumptions, with only the North Terminal Boiler House and South Terminal Boiler House having an annual consumption of more than 10<sup>7</sup> kW-hr. GAL also supplied annual fuel consumption (kW-hr) for the Hilton Hotel and estimates were made for other airport facilities including hotels and hangers.



3.8.18 No NO<sub>x</sub> or PM stack emission measurement data were available for any of these boilers, so default emission factors (g per MJ) for NO<sub>x</sub> and PM<sub>10</sub> were taken from the EEA Guidebook (EMEP/EEA, 2019). Separate emission factors are given for various categories of fuel usage: for natural gas burning in boilers, the category 'other industrial combustion – natural gas' was selected.

3.8.19 The Arup energy team provided forecasts of natural gas consumption for GAL and third parties and, separately, for standalone third parties. These included medium-ambition scenarios for the future year scenarios with and without the Project. For each of the future year scenarios, the natural gas consumption projections were used to scale emissions from 2018.

3.8.20 Additionally, GAL supplied the total food tonnage processed by their energy from waste facility in 2018. For the future year with Project scenarios, the energy from waste plant would be relocated. The location of the source has been updated for the dispersion modelling using data provided by GAL.

3.8.21 Emission factors (g per MJ) for NO<sub>x</sub> and PM<sub>10</sub> were derived from stack emissions monitoring undertaken in 2017 by Environmental Scientifics.

#### Fire Training Ground Emissions

3.8.22 The Fire Training Ground (FTG) is included here for the sake of completeness, although the annual emissions of the pollutants of interest are expected to be negligible compared to those from other airport sources, based on previous emission inventories. GAL provided the information that 44,404 litres of liquefied petroleum gas (LPG) was used in fire training activities during 2018.

3.8.23 LPG is usually a mixture of butane and propane predominantly, in varying proportions depending on the origin, but the emission factor data available are not detailed enough to vary with composition. There are no emission factors specific to the type of operation at the FTG, but it was judged that the NO<sub>x</sub> and PM<sub>10</sub><sup>11</sup> emission factors from AP-42 (United States Environment Protection Agency, 1995) for the burning of LPG in commercial boilers (0.1 to 3.0 MW) would be reasonably appropriate.

3.8.24 There are no specific data on the PM<sub>2.5</sub>/PM<sub>10</sub> ratio for open burning of these fuels, and it was conservatively assumed that

the PM<sub>2.5</sub> mass is equal to the PM<sub>10</sub> mass. Given the extremely small PM<sub>10</sub> contribution from the FTG, this approximation has an insignificant impact on the estimate of the total airport-related PM<sub>2.5</sub> emissions.

3.8.25 Future year emissions from the fire training ground have been kept the same as in 2018 as it is an activity that is independent of the number of ATMs or passengers.

### 3.9 Road Traffic Emissions

#### Highway Network

3.9.1 Traffic data was provided by the Arup transport consultants in the form of annual average daily traffic (AADT) flows. The data comprised a fleet mix of cars, LGVs and HGVs split between airport related and non-airport related traffic. Airport-related traffic includes passenger cars, LGVs and HGVs related to the airport's operations, buses, coaches and staff cars.

3.9.2 Road traffic emissions for NO<sub>x</sub>, PM<sub>10</sub> and PM<sub>2.5</sub> were calculated using the 2018, 2024, 2029 and 2030<sup>12</sup> factors from the Defra Emissions Factor Toolkit (EFT) version 10.1 (Defra, 2020) for the assessment of base, construction and operational traffic scenarios.

3.9.3 The primary NO<sub>2</sub> emissions were derived from NO<sub>x</sub> using the percentage stated in NAEI and presented in Table 3.9.1 (BEIS and Defra, 2021).

**Table 3.9.1: Fraction of NO<sub>x</sub> Emitted by Vehicles as pNO<sub>2</sub>**

Year	pNO <sub>2</sub> Fraction
2018	0.286
2024	0.272
2029	0.240
2030 <sup>12</sup>	0.234

3.9.4 Emissions were calculated separately for each vehicle class and then added together for each road link split into airport and non-airport related traffic. Speed data in kilometres per hour were provided for all traffic links from the transport consultants. Junctions and roundabouts were modelled at a reduced speed

(20 kph) in accordance with the Defra LAQM Technical Guidance (TG16) guidance (Defra, 2021).

3.9.5 Assumptions and limitations with regards to the road traffic data are discussed in section 5. The traffic data were the outputs of the Simulation and Assignment of Traffic to Urban Road Networks (SATURN) model, which used manual and automatic data count points as input. The geometry of the road network for the baseline, construction and operational traffic scenarios is presented in Appendix 13.4.1 Figure 4.1.1 to Figure 4.1.5.

#### Car Parks

3.9.6 Information on car park movements was provided by the Arup transport team in the form of daily number of vehicles (cars) entering and leaving each car park for the existing and future year scenarios. Assumptions and limitations of this data are presented in section 5. Emissions were calculated following the Cambridge Environmental Research Consultants (CERC) note on modelling car parks for both street-level and multi-storey car parks (CERC, 2017).

3.9.7 The 2018, 2029 and 2030<sup>12</sup> emission factors for vehicles were taken from Defra's EFT (version 10.1) (Defra, 2021), while cold start emissions were taken from the NAEI database (BEIS and Defra, 2021). The percentage of primary NO<sub>2</sub> emissions was also taken from the NAEI and is presented in Table 3.9.1 (BEIS and Defra, 2021). A speed of 5 kph was assumed in all car parks.

3.9.8 For the airport construction (2024) scenario, in absence of information on car park movements for 2024, the car park movements, emissions and percentage of primary NO<sub>2</sub> emissions for 2029 were used.

3.9.9 The location of car parks included in the assessment for the baseline and future year scenarios are presented in Appendix 13.4.1 Figure 4.1.6 to Figure 4.1.9.

<sup>11</sup>The AP-42 value applies to 'filterable particulate matter', which is assumed to be all PM<sub>10</sub>.

<sup>12</sup> 2030 is used as a representative year for 2032 as the Defra EFT currently only predicts up to 2030. The fraction of NO<sub>x</sub> emitted by vehicles as pNO<sub>2</sub> and value for the regional background oxidant for 2030 have been used for consistency with the year of road traffic emissions.



## 4 Model Setup

### 4.1 Model Setup Parameters

4.1.1 The Atmospheric Dispersion Modelling System (ADMS) ADMS-Airport (version 5.0.0.1) (CERC, 2020) was used for this assessment. The ADMS software is widely used for air quality assessments in the UK and ADMS-Airport was the software used for the assessments of both Heathrow and Gatwick airports for the Airports Commission.

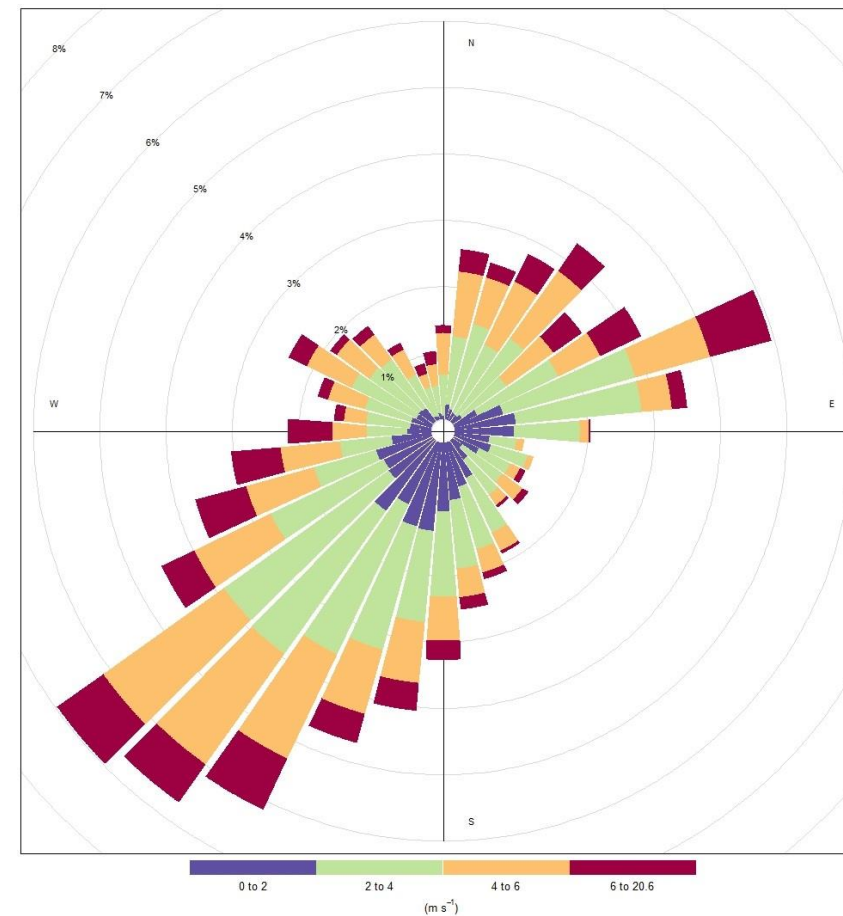
#### Meteorology

4.1.2 The air quality dispersion model uses hourly sequential meteorological data from which to calculate the boundary layer parameters. Meteorological data from Gatwick Airport were obtained for 2018 for use in this assessment.

4.1.3 Most dispersion models do not use meteorological data if they relate to calm wind conditions, as dispersion of air pollutants is more difficult to calculate in these circumstances. The ADMS-Airport model treats calm wind conditions by setting the minimum wind speed to 0.75 m/s. Defra's LAQM (TG16) guidance (Defra, 2021) states that the meteorological data file is tested by running the meteorological pre-processor of the dispersion model and the relevant output log checked to confirm the number of missing hours and calm hours that cannot be used by the dispersion model. This is important when considering predictions of high percentiles and the number of exceedances. The guidance recommends that meteorological data should only be used if the percentage of usable hours is greater than 75 per cent and preferably greater than 90 per cent.

4.1.4 The 2018 meteorological data from Gatwick Airport includes 97.6 per cent of usable data. This is above the 90 per cent threshold and these data therefore meet the requirement of the Defra guidance. Diagram 4.1.1: Windrose for Gatwick Airport 2018 presents the windrose for the 2018 meteorological data from Gatwick Airport. It can be observed that prevailing winds are south westerly.

Diagram 4.1.1: Windrose for Gatwick Airport 2018



#### Other Model Parameters

4.1.5 The extent of mechanical turbulence (and hence, mixing) in the atmosphere is affected by the surface/ground over which the air is passing. Typical surface roughness values range from 0.0001 metres (for water or sandy deserts) to 1.5 metres (for cities, forests and industrial areas). In this assessment, a surface roughness of 0.2 metres was used, which matches the conditions at the airport site.

4.1.6 Another model parameter is the Monin-Obukhov length, which describes the minimum level of turbulence in the atmosphere, which can be limited due to the urban heat island effect. For this model, a minimum length of 20 metres was used.

### 4.2 Spatial Representation

4.2.1 For some sources, for example taxiing, the emissions occur at well-defined spatial locations, in this example along taxiways. For other sources, such as airside vehicles, the location of the

emissions is less well defined. For such sources, the total emissions have been calculated and have then been disaggregated over the area within which they typically occur using a surrogate parameter; for airside vehicles, the parameter is the product of aircraft movements and MTOW (see paragraph 4.2.17).

#### Aircraft-Related Emissions

##### Aircraft Jet Sources

4.2.2 For modelling purposes aircraft were grouped into modelling categories (MCATs) of aircraft-engine combinations with similar dispersion characteristics, primarily geometry and plume buoyancy. A lead aircraft and representative engine was selected for each aircraft category, the MCATs, lead aircraft and representative engines are presented in Table 4.2.1.

Table 4.2.1: Aircraft modelling categories

MCAT	Typical Aircraft Type	Representative Engine
0	Piston and turboprop aircraft	N/A <sup>1</sup>
1	A319	CFM56-5B5/P
2	A320	CFM56-5B4/3
3	A321	CFM56-5B3/P
4	B757-200	RB211-535E4
5	B787-900	Trent 1000-J2
6	B777-200	GE90-85B
7	B777-200	Trent 895
8	B747-400	CF6-80C2B1F
9	A380-800	GP7270
10	A320 neo	LEAP-1A26/26E1

<sup>1</sup>Piston and turboprop aircraft were modelled as passive releases (ie no jet buoyancy characteristic).

#### Taxiing and Hold

4.2.3 The taxiway system on the airport was represented by a network of nodes joined by straight-line links. Each taxiing route was composed of a series of straight-line segments.

4.2.4 For the purpose of modelling taxiing routes, taxi-out from all stands in a given stand group to a given hold point were represented by a single taxiing route, taken from a representative point within the stand group. Taxi-out emissions assigned to a given taxi-out route were then distributed uniformly along the route.

- 4.2.5 A similar approach was used for taxi-in emissions. Taxi-in routes were devised for each runway exit/stand group pair and are shown in Appendix 13.4.1 (Figures 5.2.1 to 5.2.3).
- 4.2.6 Similarly, holding emissions for a given hold point were assigned to a line source joining the taxiway to where aircraft would join the runway for the corresponding hold point (Figure 5.2.4 to 5.2.6 in Appendix 13.4.1).
- Take-Off Roll and Landing Roll**
- 4.2.7 Take-off roll emissions for a given flight were distributed along the runway between a start-of-roll point and a wheels-off point (Figure 5.2.7 in Appendix 13.4.1). As a result of engine spool-up and the forward-speed effect, the acceleration of the aircraft is not constant; this has been taken into account in the model using the data provided in the '.sec' file which spatially distributes the roll emissions.
- 4.2.8 Landing-roll emissions were distributed between the touchdown point and runway exit (Figure 5.2.8 in Appendix 13.4.1), assuming a constant deceleration from a touchdown speed of 130 knots to a taxiing speed of 15 knots.
- Initial Climb, Climb-Out and Approach**
- 4.2.9 Climb profiles were stylised as two straight-line segments: from the end of roll to throttle-back (at 1,000 ft or 1,500 ft) and from throttle-back to 3000 ft. Departure tracks were assumed to continue in the direction of the runway up to 3,000 ft (Figure 5.2.7 in Appendix 13.4.1). Aircraft may start to turn below this height, but the positional deviation caused by the approximation would only affect emission contributions that have an insignificant impact on ground-level concentrations.
- 4.2.10 The NTK data were analysed to give the average distances to reach throttle-back height and to reach 3,000 ft for each aircraft type. These were used to work out a mean initial climb angle and a mean climb-out angle for each aircraft group.
- 4.2.11 Approach emissions were represented as two co-linear line segments aligned with the runway (from 3,000 ft height to 2,000 ft height and then from 2,000 ft height to touch down) at a 3° angle to the horizontal. The total emissions for each segment were distributed uniformly along the corresponding line segment (Figure 5.2.8 in Appendix 13.4.1).

**Brake and Tyre Wear**

- 4.2.12 Brake and tyre wear during landing were represented in the model as volume sources on the runway. The modelled brake and tyre wear locations are shown in Appendix 13.4.1, Figure 5.2.9.

**APU Emissions**

- 4.2.13 On-stand APU emissions were calculated separately for each stand as GAL's aircraft movement database included flight-by-flight data on-stand used (including stands in the maintenance area). A volume source (50 metres x 50 metres x 12 metres) was located at each stand.
- 4.2.14 Off-stand APU emissions were assigned to the devised taxi-in and taxi-out routes.
- 4.2.15 The locations of the modelled APU emissions are shown in Appendix 13.4.1 (Figure 5.2.10 to 5.2.12).

**Engine Testing**

- 4.2.16 The test log used for calculating emissions from engine ground runs gave the location of individual tests, identified as particular named or numbered areas on the airport, as shown in Appendix 13.4.1 (Figure 5.2.13). A volume source (50 metres x 50 metres x 15 metres) was modelled at each location.

**Airside Support Vehicles/Plant**

**Ground support equipment**

- 4.2.17 Airside vehicle emissions were assigned to stands in proportion to the 'airside activity' at the stands. To calculate airside activity, each aircraft movement was assigned a 'weight' to represent its contribution to airside activity in terms of demand for airside services. The weighting factor was taken to be the MTOW for the aircraft. Emissions associated with a stand were assigned to a volume source (50 metres x 50 metres x 3 metres) at the stand. The locations of the modelled ground support equipment are shown in Appendix 13.4.1 (Figure 5.2.14 to 5.2.16).

**Heating Plant**

- 4.2.18 Emissions from the boiler houses and the energy from waste plant were treated as point sources. The boiler houses (one at the North Terminal and one at the South Terminal) are shown in Appendix 13.4.1 (Figure 5.2.17 and 5.2.18).

**Fire Training Ground**

- 4.2.19 Emissions from the fire training ground were assigned to a volume source (50 metres x 50 metres x 20 metres) located as shown on Figure 5.2.13 in Appendix 13.4.1.

**Road Traffic**

**Highway Network**

- 4.2.20 Emissions from road traffic are modelled as road sources. The ArcGIS geospatial software was used to assist in inputting road link information into the air quality model. The modelled roads are shown in Appendix 13.4.1 (Figure 4.1.1 to 4.1.5). Widths for the roads were calculated using the Ordnance Survey (OS) MasterMap layer or satellite imagery.

**Car Parks**

- 4.2.21 Emissions from street level car parks were modelled as area sources and emissions from multi-storey car parks were modelled as volume sources. The location of the modelled car parks are presented in Appendix 13.4.1 (Figure 4.1.6 to 4.1.9).

**4.3 Temporal Variation**

- 4.3.1 Temporal variation refers to variations during a day (diurnal variation) and/or between seasons. The temporal variation of emissions is represented in the dispersion model by use of temporal profiles. The level of detail needed in temporal profiles depends on the significance given to peak short-period concentrations and how these are estimated, which are matters to be considered at the dispersion modelling stage. Annual-mean concentrations are less sensitive to the details of the temporal profiles.
- 4.3.2 The highest resolution of temporal variation (shortest time period) that can be modelled in ADMS-Airport is the time resolution of the meteorological data, which is one hour.

**Aircraft-Related Emissions**

- 4.3.3 Aircraft exhaust emissions in the LTO flight phases were calculated at a time resolution of one hour based on the hourly data supplied in the 2018 baseline. This variation automatically incorporates diurnal and seasonal changes in the number and type of aircraft movements, systematic variations in ground-movement times-in-mode and the impact of diurnal and seasonal variations in ambient temperature and pressure. In the modelling



of future years, the temporal variation was simplified as described in paragraph 3.7.1.

#### Airside Support Vehicles/Plant

4.3.4 Airside vehicles emissions were distributed among stands in proportion to the 'airside activity' (product of movements and aircraft MTOW), which is derived from the breakdown of aircraft movements by stand. These data were also used to provide temporal profiles of airside-vehicle emissions that vary with stand.

4.3.5 Other sources, such as the boiler-house emissions and the fire training ground, were assigned a uniform temporal profile.

#### Road Traffic

4.3.6 No temporal variation was applied to the highway network and car parks as the data were unavailable for this assessment.

### 4.4 Results Processing

#### NOx to NO<sub>2</sub> Conversion

4.4.1 The model predicts roadside NO<sub>x</sub> concentrations and therefore a suitable NO<sub>x</sub> to NO<sub>2</sub> conversion needs to be applied to the modelled concentrations. The method used for this conversion in the assessment follows the approach described by Clapp and Jenkin (2001), which takes account of the proportion of primary NO<sub>2</sub> in the balance between NO and NO<sub>2</sub> and derives total NO<sub>2</sub> concentrations as a function of distance from major sources.

4.4.2 The method requires a value for the regional background oxidant, which was taken to be 33.5 parts per billion (ppb) in 2008 (Clapp and Jenkin, 2001) and was projected to increase by +0.1 ppb/year for future years, giving a value of 34.5 ppb for 2018, 35.1 ppb for 2024, 35.6 ppb for 2029 and 35.7 for 2030<sup>12</sup>.

#### Background concentrations

4.4.3 The Defra website (Defra, 2021) includes estimated background air pollution concentrations for each 1 km by 1 km OS grid square in the UK. The background concentrations for the modelled receptors are presented in Appendix 13.6.1.

## 5 Assumptions and Limitations

**Table 5.1.1: Assumptions and Limitations of the Air Quality Assessment**

Project Item	Assumption/Limitation
Road traffic	No temporal profile has been applied to road traffic.
	For road links outside of London, vehicle emissions for 'England (not London)' have been used in the Defra EFT tool. For road links in London, vehicle emissions for 'London' have been used in the Defra EFT tool.
Car parks	No temporal profile has been applied to car parks.
	Cold start emissions have been calculated, assuming all cars are diesel, providing a conservative estimate.
	The BA car park is assumed to have the same number of movements as Car Park W for the 2018 Baseline scenario. It is assumed that the number of movements are the same, assuming no growth in future years. This is due to the similar size and category of the car park, as advised by Arup transport consultants.
	Vehicle speed is assumed to be 5 kph for all car parks.
	The higher number of daily in/out movements provided by Arup transport consultants was used for calculations of emissions to provide a conservative estimate for all car parks.
	If the in/out movements provided by the Arup transport consultants were for road links that may be entry/exit points for multiple car parks the number of movements were distributed across the car parks according to gross floor area.
	Car parks with decking were modelled as a multi-storey car park, represented in the ADMS model as a volume source.
Construction dust	Option 2 for central airfield maintenance and recycling (CARE) facilities has been used in the assessment as it has a larger surface area and is located closer to sensitive receptors, allowing for a conservative approach.

Project Item	Assumption/Limitation
	Trackout has only been considered for access to contractor compounds as details about the route of HGVs within the Project have not been provided.
Heating plant emissions	It is assumed that the heating plant emissions would be dominated by those servicing the needs of on-airport buildings therefore only heating plants that are sited within the current airport perimeter are included in the airport inventory.
Airport construction sources	Any construction sources of PM <sub>10</sub> or PM <sub>2.5</sub> on the airport during the period of interest are not included in the airport emissions inventory.
Taxi-out emissions	The assessment assumes all engines are lit during pushback due to lack of specific information on when engines are lit for each aircraft type and operator. It is assumed that all engines are shut down immediately when the aircraft reaches the stand. It is judged that each assumption would compensate the other.
Aircraft engine type	If there was no engine type identifier available a default engine based on the most common engine for that aircraft type was used. If there was no data providing an engine for a particular aircraft type, a typical engine according to standard aircraft reference sources was assigned to the aircraft.
Aircraft emission factors for PM <sub>10</sub>	The ICAO databank contains measured non-volatile PM <sub>10</sub> emission factors for only a small number of newer engines. For older engines, the methodology in CAEP guidance was used to derive non-volatile PM <sub>10</sub> emissions. The guidance was also used to estimate volatile sulphate and organic PM <sub>10</sub> emissions for all aircraft engines.
Aircraft PM <sub>2.5</sub> exhaust emissions	It was assumed that the mass of PM <sub>2.5</sub> in aircraft exhaust equals the mass of PM <sub>10</sub> (for both volatile and non-volatile components).
Aircraft emissions of pNO <sub>2</sub>	Aircraft emissions of pNO <sub>2</sub> were derived from the fractions presented in the PSDH methodology. These factors were 4.5 per cent pNO <sub>2</sub> at 100 per cent thrust, 5.3 per cent at 85 per cent thrust, 15 per cent at 30 per cent thrust and 37.5 per cent at

Project Item	Assumption/Limitation
	7 per cent thrust. Linear interpolation was used for intermediate thrust settings.
Aircraft Engine spool-up	NOx emission index for all engines and aircraft types was kept constant during the transient phase as that applicable at take-off thrust so the net effect of spool-up on estimated emission rate derives solely from the lower fuel flow rate. The effects of engine spool-up has been ignored for PM <sub>10</sub> and PM <sub>2.5</sub> in line with the PSDH recommendation.
Aircraft taxiing	Fuel flow rates for engine types other than Rolls Royce were estimated to be set 17.5 per cent lower, and for Rolls Royce engines 32.5 per cent lower than the ICAO 7 per cent value because survey results suggested lower thrust settings were used. These values applied to all periods of taxiing and hold. The NOx and PM <sub>10</sub> emission indices at the lower fuel flow rate were held the same as the value at 7 per cent thrust.
Aircraft take-off thrust	Take-off thrusts for BA used the 2055/6 inventory. Updated survey was undertaken for TUI, Thomas Cook, EasyJet and Virgin Atlantic data with aircraft using the average value over all jet aircraft types with the same number of engines was used.
Aircraft climb-out thrusts	The following thrusts were used in this assessment: 85 per cent for take-off thrust settings between 100 per cent and 90 per cent; 78 per cent for take-off thrust settings between 90 per cent and 80 per cent; 70 per cent for take-off thrust settings between 80 per cent and 75 per cent (the normal lower limit on take-off thrust) and set climb-out thrust equal to take-off thrust if take-off thrust is less than 75 per cent (for particular cases where an aircraft type is specifically certificated for take-off at less than 75 per cent).
Aircraft initial climb and climb-out	Sample NTK data from Gatwick, covering all departures for eight representative days from 2018, were used to derive average times in initial-climb and climb-out for a number of aircraft types. For defined 'Heavy' and 'Medium' aircraft types,

Project Item	Assumption/Limitation
	the NTK data were analysed for times and distances to 1,000 ft rather than 1,500 ft.
Aircraft brake and tyre wear	Brake and tyre wear was calculated using methodology from the Gatwick 2005/6 emissions inventory and used the same PM <sub>2.5</sub> fractions of PM <sub>10</sub> (40 per cent for brake wear and 70 per cent of tyre wear).
GSE	All staff fuel is assumed to be used off-airport. The Euro standard was derived from vehicle registration number, assuming that the vehicle had the minimum Euro standard compatible with its year of registration. Where registrations were not available a uniform ten-year age profile for each vehicle was assumed.
FTG	It was conservatively assumed that the PM <sub>2.5</sub> mass is equal to the PM <sub>10</sub> mass for open burning of LPG.
Aircraft take-off roll and landing roll	Landing-roll emissions were distributed between the touchdown point and runway exit, assuming a constant deceleration from a touchdown speed of 130 knots to a taxiing speed of 15 knots.
Aircraft departure tracks	Departure tracks were assumed to continue in the direction of the runway up to 3,000 ft.
Future aircraft diurnal profiles	The diurnal profile of movements was assumed using a uniform distribution of movements within each period (Day, Evening and Night). In the absence of movement data for each day of the year, the annual profile of movements was assumed to be flat as a conservative assumption.

## 6 References

### 6.1 Legislation

Directive 2004/ 26/EC of the European Parliament and of the Council of 21 April 2004 amending Directive 97/68/EC on the approximation of the laws of the Member States relating to measures against the emission of gaseous and particulate pollutants from internal combustion engines to be installed in non-road mobile machinery.

The Air Quality Standards (Amendment) Regulations 2016, SI2016/1184.

The Air Quality Standards Regulations 2010, SI 2010/1001.

### 6.2 Published Documents

Baughcum S., Tritz, T., Henderson, S. and Pickett, D. (1996) Scheduled civil aircraft emission inventories for 1992: Database development and analysis, NASA CR4700, NASA, Langley Research Centre, Hampton, VA.

Cambridge Environmental Research Consultants Ltd (CERC) (2017) Modelling car parks.

Cambridge Environmental Research Consultants Ltd (CERC) (2020) ADMS-Airport dispersion model (version 5.0.0.1).

Clapp, L. J. and Jenkin, M. E. (2001) Analysis of the relationship between ambient levels of O<sub>3</sub>, NO<sub>2</sub> and NO as a function of NO<sub>x</sub> in the UK. Atmospheric Environment, 35, 6391-6405.

Committee on Aviation Environmental Protection (CAEP) (2004) Guidance on the use of LTO emissions certification data for the assessment of operational impacts, CAEP/6-IP/5.

Committee on Aviation Environmental Protection (CAEP) (2007) Airport air quality guidance manual. First edition 2006. CAEP7-WP/28.

Department for Business, Energy and Industrial Strategy (BEIS) and Department for Environment Food and Rural Affairs (Defra) (2021) National Atmospheric Emissions Inventory [online source]. Available at: <https://naei.beis.gov.uk/>

Department for Environment Food and Rural Affairs (Defra) (2020) Emissions Factors Toolkit (EFT) (Version 10.1).

Department for Environment Food and Rural Affairs (Defra) (2021) UK Air Information Resource [online source]. Available at: <https://uk-air.defra.gov.uk/>

Department for Transport (2006) Project for the Sustainable Development of Heathrow.

Department for Environment Food & Rural Affairs (Defra) (2021) Local Air Quality Management Technical Guidance (TG16).

European Monitoring and Evaluation Programme (EMEP) / European Environment Agency (EEA) (2019) air pollutant emission inventory guidebook 2019, 1.A.3.a Aviation.



European Union Aviation Safety Agency (EASA) (2021)  
International Civil Aviation Organisation (ICAO) databank.

Federal Aviation Administration (FAA) (n.d.) Aircraft Engine  
Emissions Database AEE-110.

FOI (the Swedish Defence Research Agency) (2002) Turboprop  
Aircraft Engines database.

Holman et al. (2014) IAQM Guidance on the assessment of dust  
from demolition and construction, Institute of Air Quality  
Management, London.

Horton G. C. (2006) The calculation of the effects of ambient  
conditions and forward speed on aircraft gas turbine emissions,  
QinetiQ/05/01805. USA.

International Civil Aviation Organisation (ICAO) (1993) The  
calculation of the effects of ambient conditions and forward speed  
on aircraft gas turbine emissions, QinetiQ/05/01805.

Middel, J. (2011) AEROCERT. Final Report for Publication.  
National Aerospace Laboratory. July 2001.

Morris K. M. (2002) Take-off at less than full power,  
ICAO/CAEP/Working Group 3 AEM Task Group, 27-28th June  
2002, London, UK.

National Oceanic and Atmospheric Administration (NOAA) (2019)  
Atmospheric surface pressure data.

QinetiQ (2006) [personal communication].

Underwood B. Y., Walker C. T. and Peirce M. J. (2008) Gatwick  
Emission Inventory 2005/6, AEAT/ENV/R/2395.

United Nations Economic Commission for Europe (UNECE)  
(2003) Automobile brake and tyre wear.

United States Environmental Protection Agency (USEPA) (1995)  
Compilation of air pollutant emission factors. Volume 1: stationary  
point sources and area sources, AP-42 5th Edition.

## 7 Glossary

### 7.1 Glossary of Terms

**Table 7.1.1 Glossary**

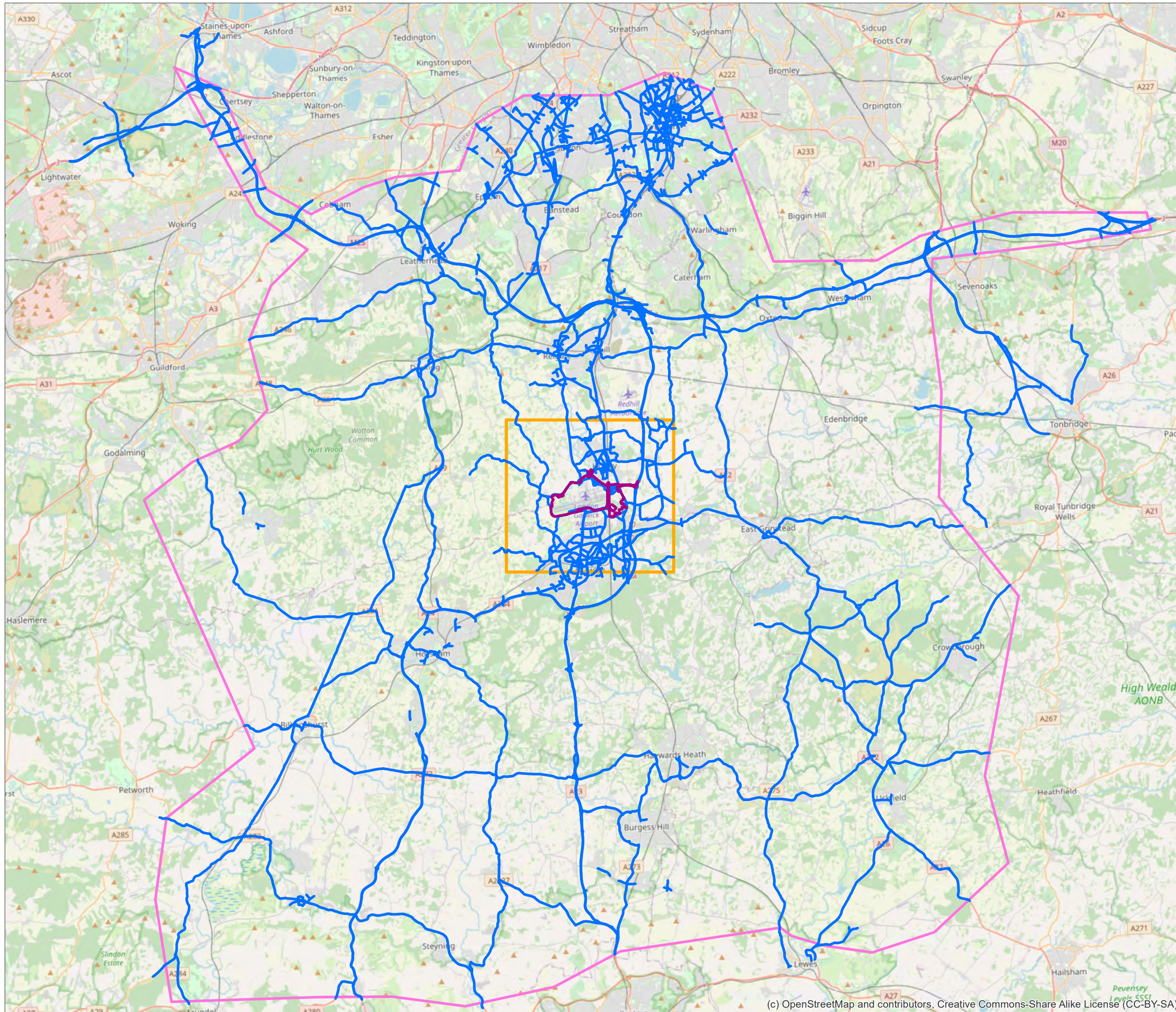
Term	Description
AADT	Annual Average Daily Traffic
ADMS	Atmospheric Dispersion Modelling System
AEROCERT	Aircraft Environmental Impacts and Certification Criteria
APU	Auxiliary Power Unit
ATM	Air Transport Movement
ATOW	Actual Take-off Weight
AVP	Airside Vehicle Permit
BA	British Airways
BAA	British Airports Authority
BEIS	Business, Energy and Industrial Strategy
CAA	Civil Aviation Authority
CAEP	Committee on Aviation Environmental Protection
CARE	Central airfield maintenance and recycling
CERC	Cambridge Environmental Research Consultants
CLB	Climb setting
CO	Carbon monoxide
CO <sub>2</sub>	Carbon dioxide
CoCP	Code of Construction Practice
Defra	Department for Environment, Food and Rural Affairs
DfT	Department for Transport
EASA	European Union Aviation Safety Agency
ECS	Environmental Control Systems
EEA	European Environment Agency
EEA	European Environment Agency
EFT	Emissions Factors Toolkit
EMEP	European Monitoring and Evaluation programme
FAA	Federal Aviation Administration
FDR	Flight Data Recorder
FOCA	Federal Office of Civil Aviation
FOI	Swedish Defence Research Agency

Term	Description
FTG	Fire Training Ground
GAL	Gatwick Airport Limited
GB	Great British
GE	General Electric
GIS	Geographic Information System
GSE	Ground Support Equipment
HC	Hydrocarbons
HDV	Heavy Duty Vehicles
HGV	Heavy Goods Vehicle
HRA	Habitats Regulations Assessment
IAQM	Institute of Air Quality Assessment
ICAO	International Civil Aviation Organisation
IDAHO	Gatwick's airport operational management system
ISA	International Standard Atmosphere
LDV	Light Duty Vehicle
LGV	Light Goods Vehicle
LPG	Liquefied petroleum gas
LTO	Landing and Take-off
MCATs	Modelling categories
MES	Main Engine Start
MTOW	Maximum Take-Off Weight
NAEI	National Atmospheric Emissions Inventory
NO	Nitric oxide
NO <sub>2</sub>	Nitrogen dioxide
NOAA	National Oceanic and Atmospheric Administration
NOx	Oxides of nitrogen
NTK	Noise and Track-Keeping
OAT	Outside air temperature
Off-chox	The time an aircraft leaves a stand
On-chox	The time an aircraft arrives at a stand
OPR	Overall Pressure Ratio
OS	Ordnance Survey
PAHs	Polycyclic Aromatic Hydrocarbons
PEIR	Preliminary Environmental Information Report
PLTOW	Performance Limited Take-Off Weight
PM <sub>10</sub> and PM <sub>2.5</sub>	Particulate matter
pNO <sub>2</sub>	Primary nitrogen dioxide
ppb	Parts per billion

Term	Description
PSDH	Project for the Sustainable Development of Heathrow
SATURN	Simulation and Assignment of Traffic to Urban Road Networks
sfc	Specific fuel consumption
SN	Smoke number
UID	Unique Engine Identifier
UK	United Kingdom
UNECE	United Nations Economic Commission for Europe



YOUR LONDON AIRPORT  
*Gatwick*



- Project Site Boundary (PEIR)
- 11 km x 10 km Domain
- Wider Study Area
- Modelled Road Network

DOCUMENT  
Preliminary Environmental Information Report

DRAWING TITLE  
Modelled Road Network for 2018 Baseline Scenario

DATE  
September 2021

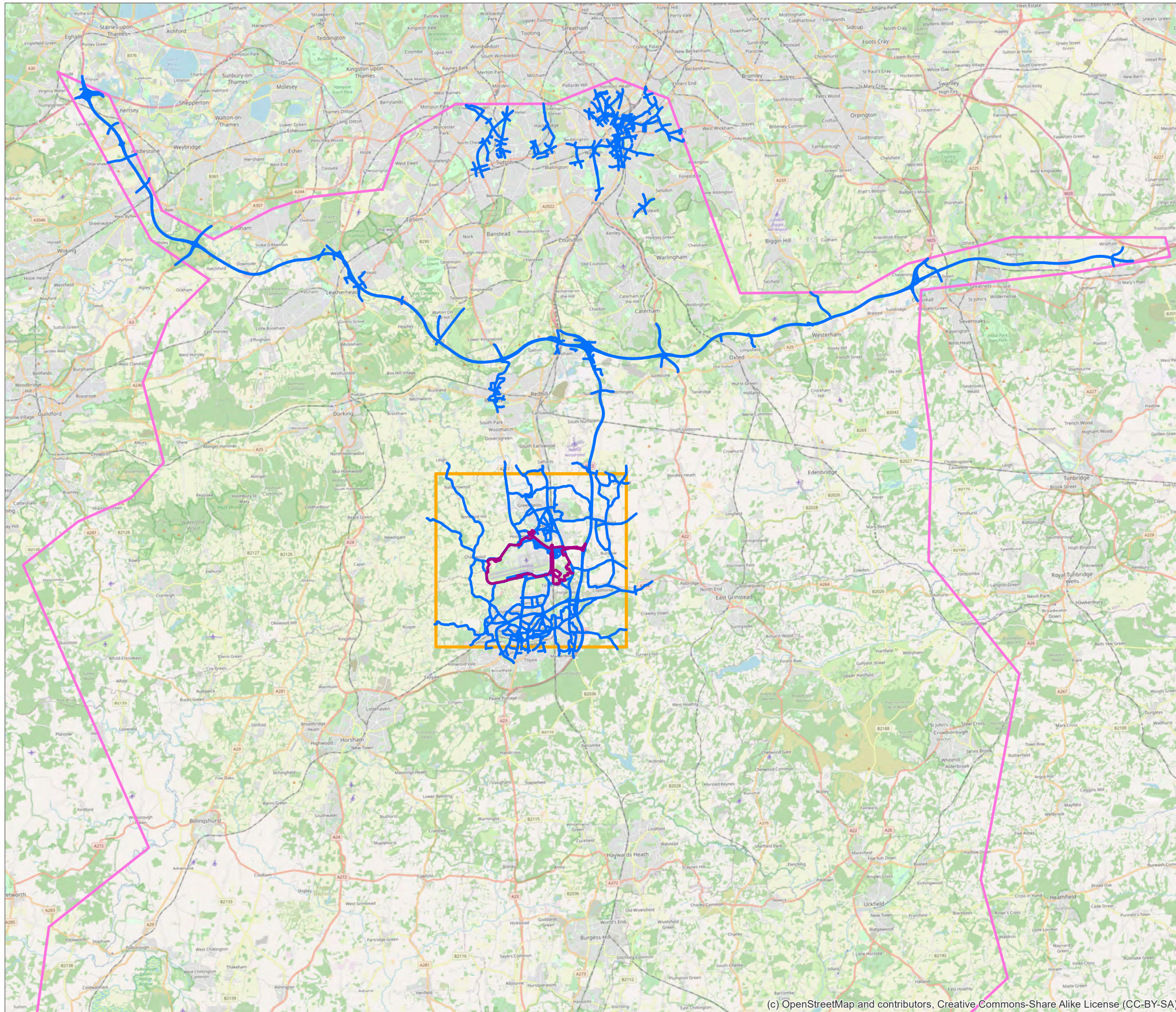
	DRAWING NO.	REVISION
	APPENDIX 13.4.1 FIGURE 4.1.1	For PEIR Issue
	DRAWN BY	PM / CHECKED BY
	TC	MK

SCALE @ A3 1:240,000

Reproduced from Ordnance Survey map with the permission of Ordnance Survey on behalf of the controller of Her Majesty's Stationery Office © Crown Copyright (2019). License number 0100031673, 10001998, 100048492.

© Copyright 2019 Gatwick Airport Limited. No part of this drawing is to be reproduced without prior permission of Gatwick Airport Limited.






- Project Site Boundary (PEIR)
- 11 km x 10 km Domain
- Wider Study Area
- Modelled Road Network

DOCUMENT  
**Preliminary Environmental Information Report**

DRAWING TITLE  
**Modelled Road Network for Construction 2024 With and Without Project Scenarios**

DATE  
**September 2021**

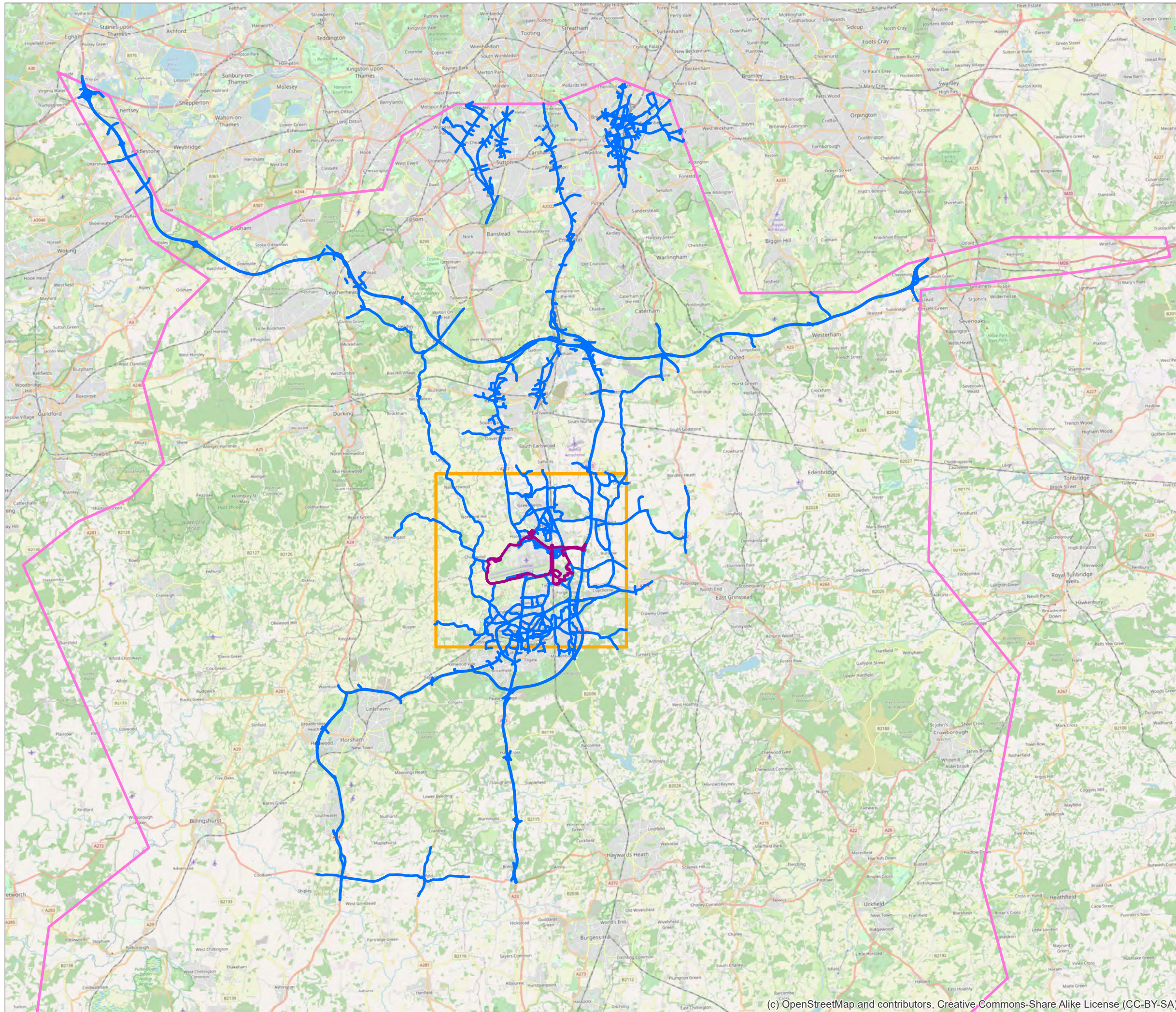
	DRAWING NO.	REVISION
	<b>APPENDIX 13.4.1 FIGURE 4.1.2</b>	<b>For PEIR Issue</b>
	DRAWN BY	PM / CHECKED BY
	<b>TC</b>	<b>MK</b>



Reproduced from Ordnance Survey map with the permission of Ordnance Survey on behalf of the controller of Her Majesty's Stationery Office © Crown Copyright (2019). License number 0100031673, 10001998, 100048492.

© Copyright 2019 Gatwick Airport Limited. No part of this drawing is to be reproduced without prior permission of Gatwick Airport Limited.





- Project Site Boundary (PEIR)
- 11 km x 10 km Domain
- Wider Study Area
- Modelled Road Network

DOCUMENT  
**Preliminary Environmental Information Report**

DRAWING TITLE  
**Modelled Road Network for Construction 2029 With and Without Project Scenarios**

DATE  
**September 2021**

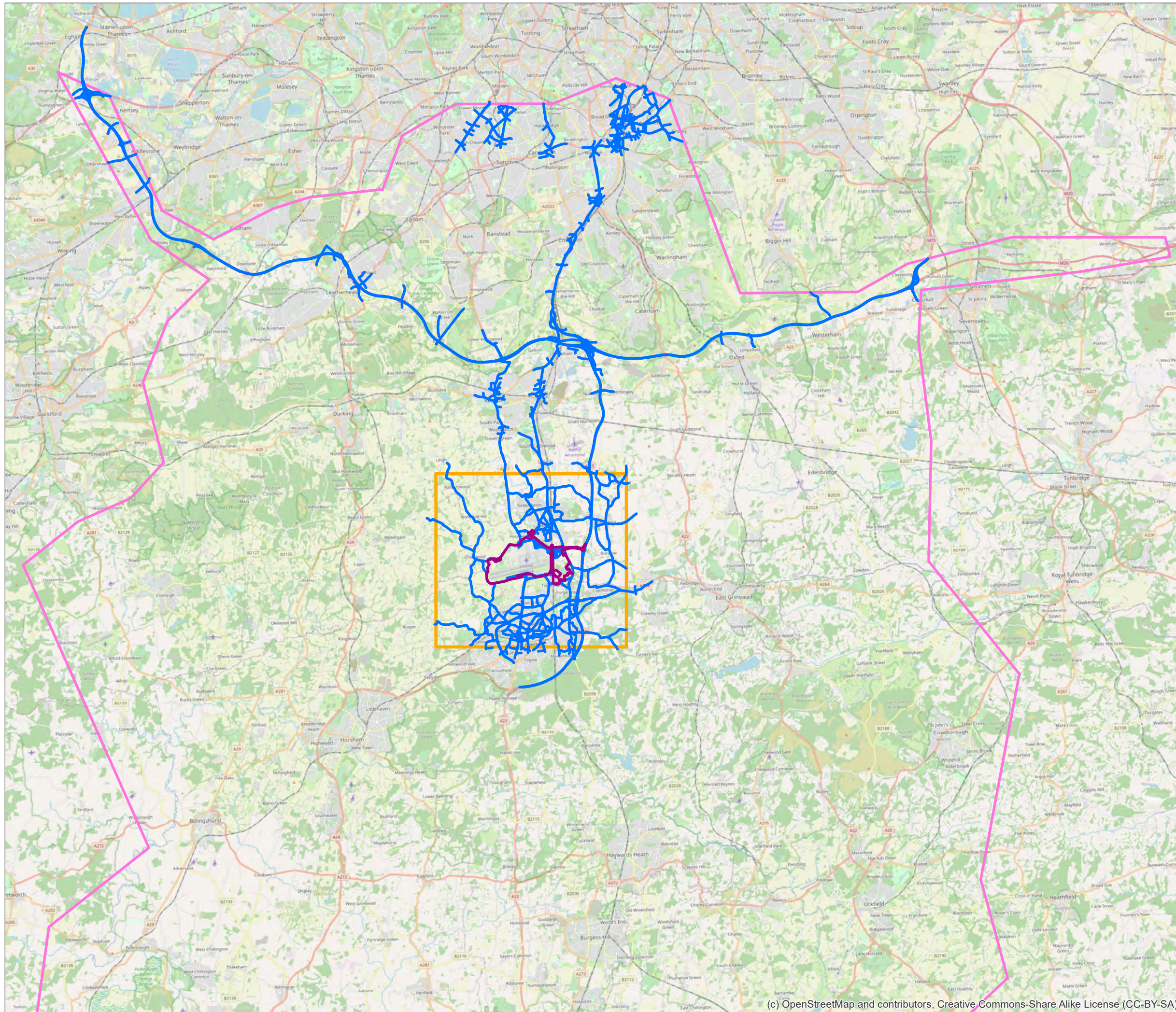
	DRAWING NO.	REVISION
	<b>APPENDIX 13.4.1 FIGURE 4.1.3</b>	<b>For PEIR Issue</b>
	DRAWN BY	PM / CHECKED BY
	<b>TC</b>	<b>MK</b>

SCALE @ A3 1:210,735

Reproduced from Ordnance Survey map with the permission of Ordnance Survey on behalf of the controller of Her Majesty's Stationery Office © Crown Copyright (2019). License number 0100031673, 10001998, 100048492.

© Copyright 2019 Gatwick Airport Limited. No part of this drawing is to be reproduced without prior permission of Gatwick Airport Limited.





- Project Site Boundary (PEIR)
- 11 km x 10 km domain
- Wider Study Area
- Modelled Road Network

DOCUMENT  
**Preliminary Environmental Information Report**

DRAWING TITLE  
**Modelled Road Network for Operational 2029 With and Without Project Scenarios**

DATE  
**September 2021**

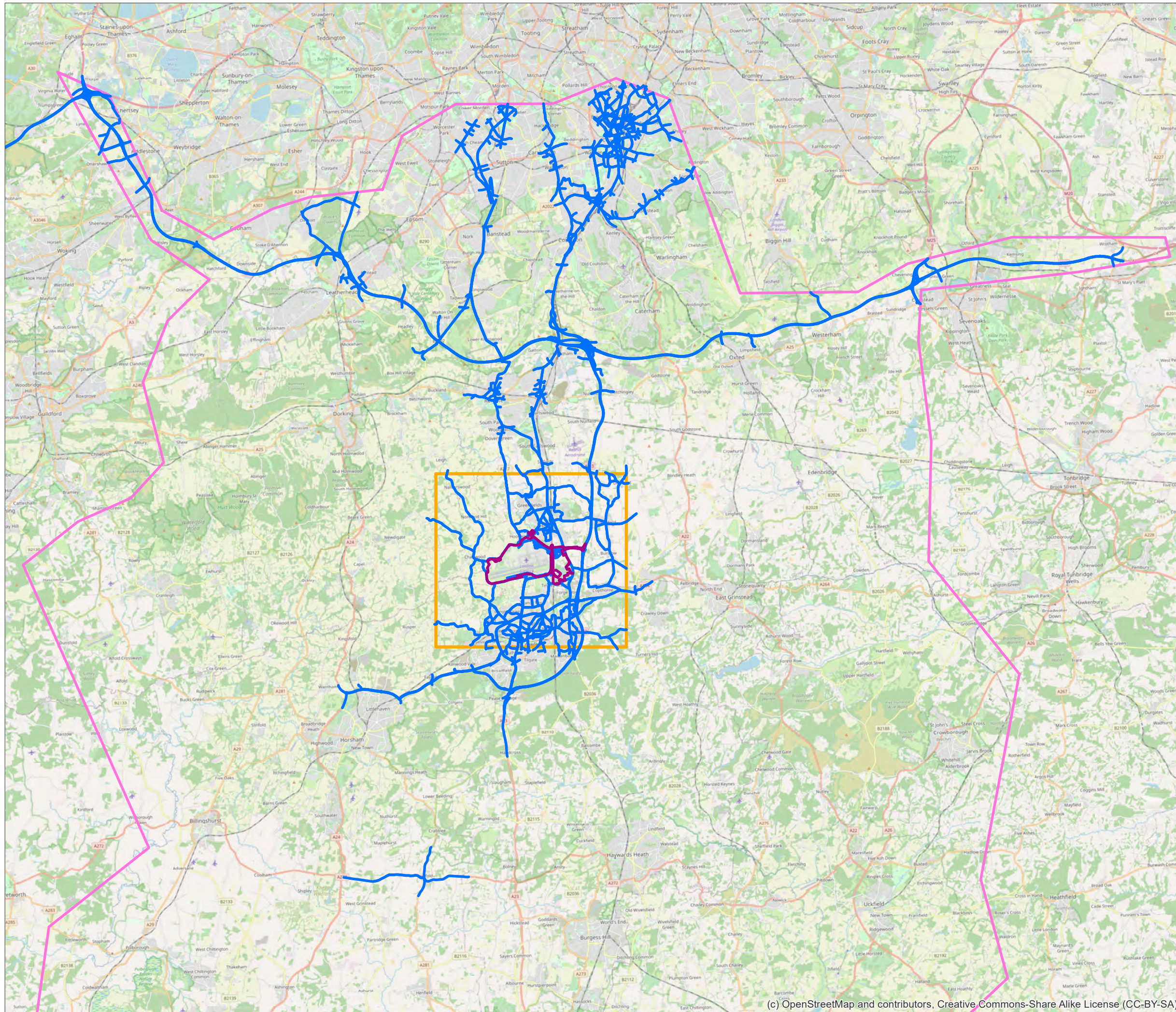
	DRAWING NO. <b>APPENDIX 13.4.1 FIGURE 4.1.4</b>	REVISION <b>For PEIR Issue</b>
	DRAWN BY <b>TC</b>	PM / CHECKED BY <b>MK</b>

SCALE @ A3 1:210,735

Reproduced from Ordnance Survey map with the permission of Ordnance Survey on behalf of the controller of Her Majesty's Stationery Office © Crown Copyright (2019). License number 0100031673, 10001998, 100048492.

© Copyright 2019 Gatwick Airport Limited. No part of this drawing is to be reproduced without prior permission of Gatwick Airport Limited.





- Project Site Boundary (PEIR)
- 11 km x 10 km Domain
- Wider Study Area
- Modelled Road Network

DOCUMENT  
**Preliminary Environmental  
Information Report**

DRAWING TITLE  
**Modelled Road Network  
for Construction 2032  
With and Without Project Scenarios**

DATE  
**September 2021**

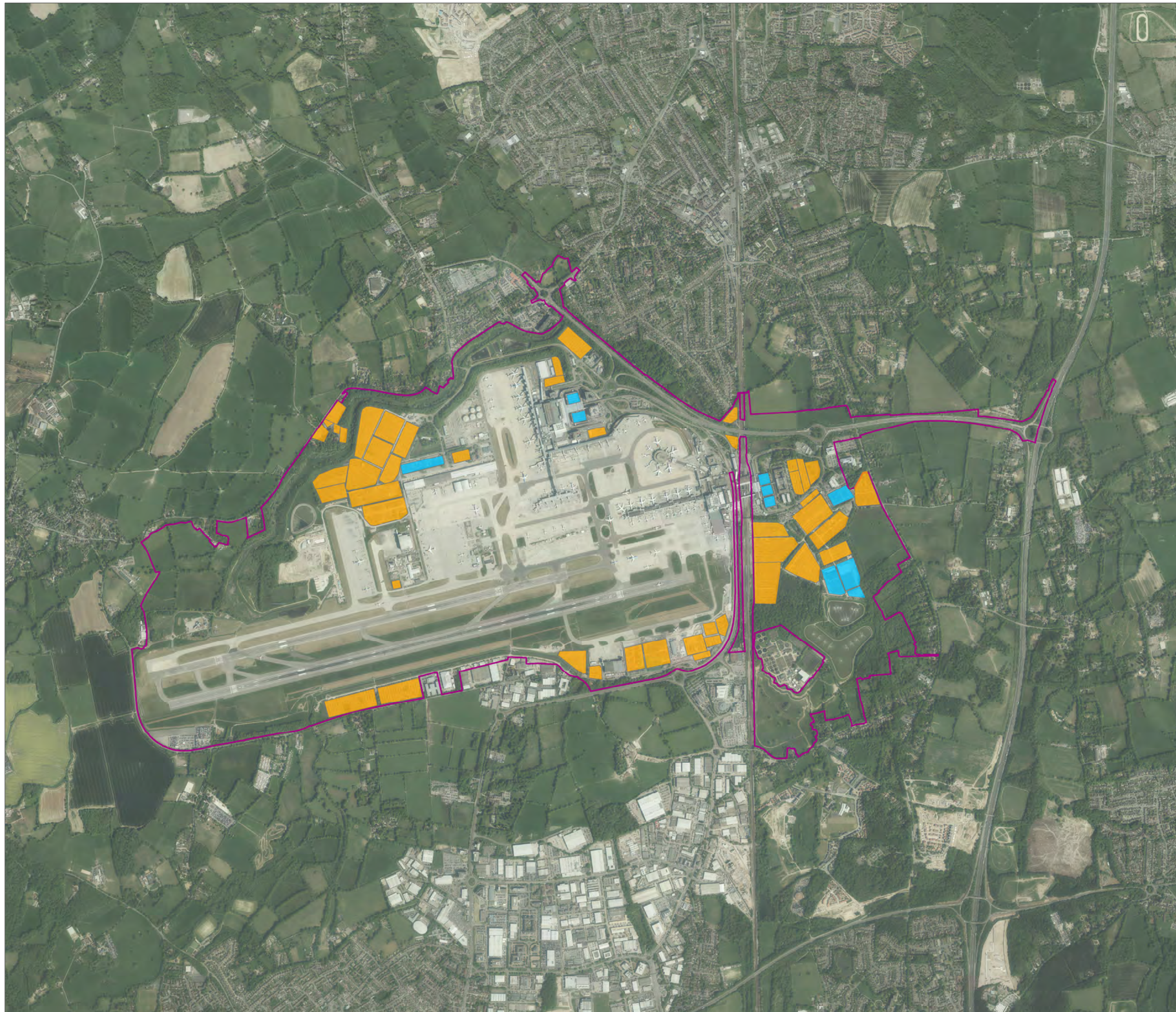
	DRAWING NO.	REVISION
	<b>APPENDIX 13.4.1 FIGURE 4.1.5</b>	<b>For PEIR Issue</b>
	DRAWN BY	PM / CHECKED BY
	<b>TC</b>	<b>MK</b>

SCALE @ A3 1:210,735

Reproduced from Ordnance Survey map with the permission of Ordnance Survey on behalf of the controller of Her Majesty's Stationery Office © Crown Copyright (2019). License number 0100031673, 10001998, 100048492.

© Copyright 2019 Gatwick Airport Limited. No part of this drawing is to be reproduced without prior permission of Gatwick Airport Limited.





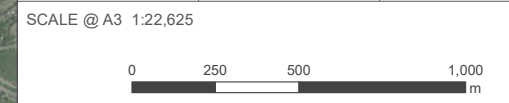
- Project Site Boundary (PEIR)
- Modelled Surface Car Park
- Modelled Multi-storey Car Park

DOCUMENT  
**Preliminary Environmental Information Report**

DRAWING TITLE  
**Location of Modelled Car Parks for the 2018 Baseline Scenario**

DATE  
**September 2021**

ORIENTATION  	DRAWING NO.	REVISION
	<b>APPENDIX 13.4.1 FIGURE 4.1.6</b>	<b>For PEIR Issue</b>
	DRAWN BY	PM / CHECKED BY
	<b>TC</b>	<b>MK</b>

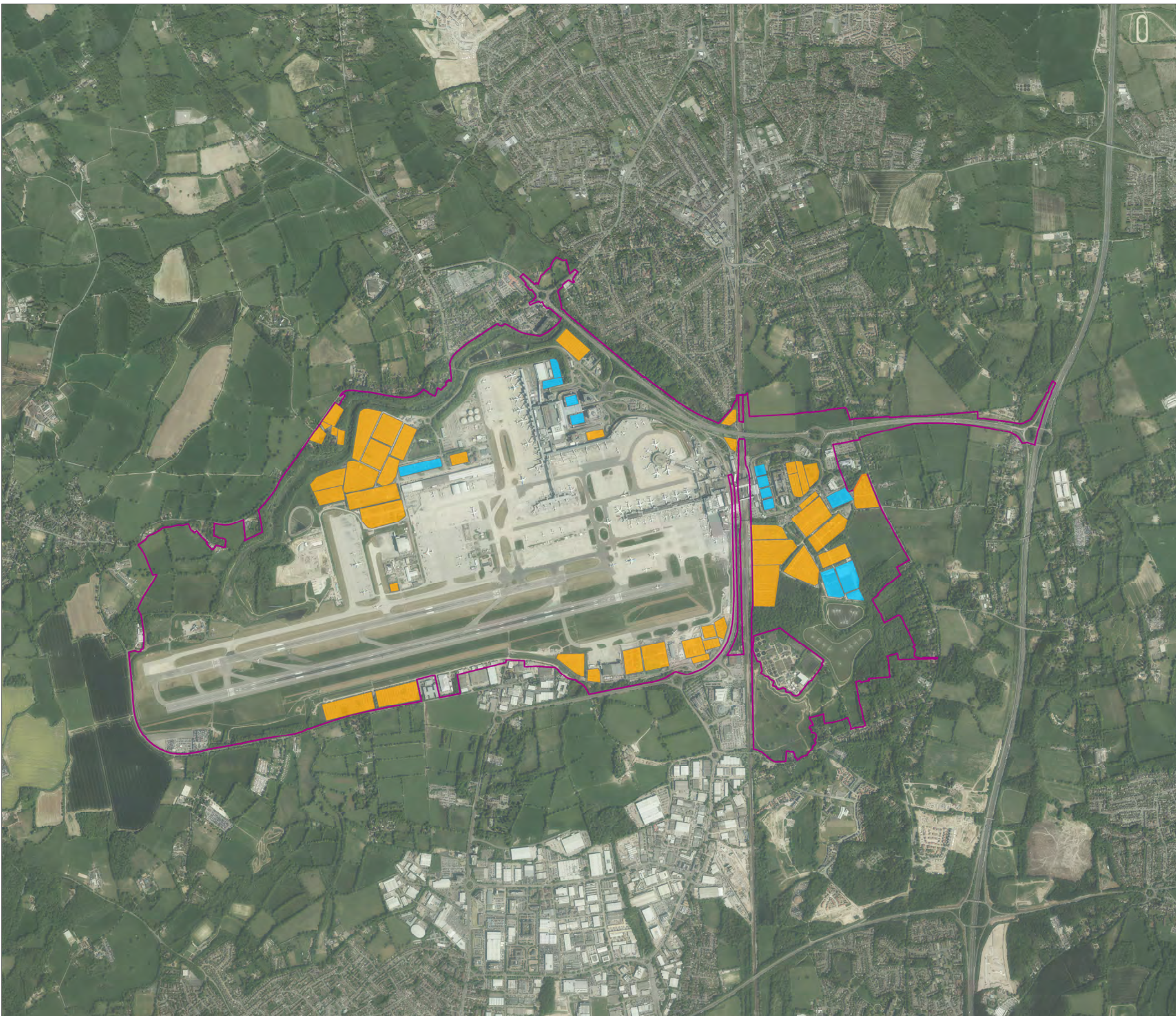


Reproduced from Ordnance Survey map with the permission of Ordnance Survey on behalf of the controller of Her Majesty's Stationery Office © Crown Copyright (2019). License number 0100031673, 10001998, 100048492.

© Copyright 2019 Gatwick Airport Limited. No part of this drawing is to be reproduced without prior permission of Gatwick Airport Limited.



- Project Site Boundary (PEIR)
- Modelled Surface Car Park
- Modelled Multi-storey Car Park



DOCUMENT  
**Preliminary Environmental Information Report**

DRAWING TITLE  
**Location of Modelled Car Parks for the Without Project Scenarios**

DATE  
**September 2021**

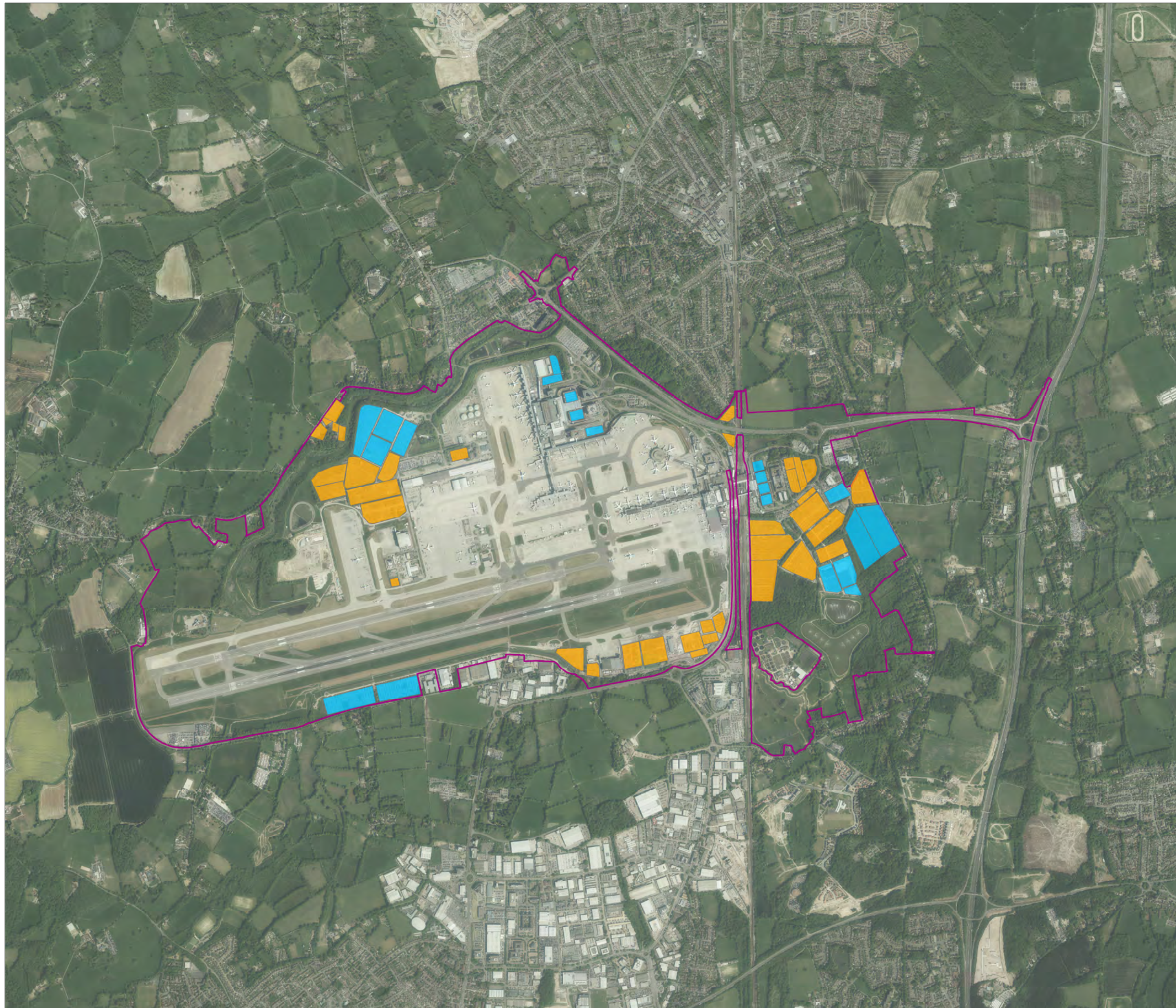
ORIENTATION  	DRAWING NO.	REVISION
	<b>APPENDIX 13.4.1 FIGURE 4.1.7</b>	<b>For PEIR Issue</b>
	DRAWN BY	PM / CHECKED BY
	<b>TC</b>	<b>MK</b>

SCALE @ A3 1:22,625

Reproduced from Ordnance Survey map with the permission of Ordnance Survey on behalf of the controller of Her Majesty's Stationery Office © Crown Copyright (2019). License number 0100031673, 10001998, 100048492.  
 © Copyright 2019 Gatwick Airport Limited. No part of this drawing is to be reproduced without prior permission of Gatwick Airport Limited.



- Project Site Boundary (PEIR)
- Modelled Surface Car Park
- Modelled Multi-storey Car Park



DOCUMENT  
**Preliminary Environmental Information Report**

DRAWING TITLE  
**Location of Modelled Car Parks for the 2029 With Project Scenario**

DATE  
**September 2021**

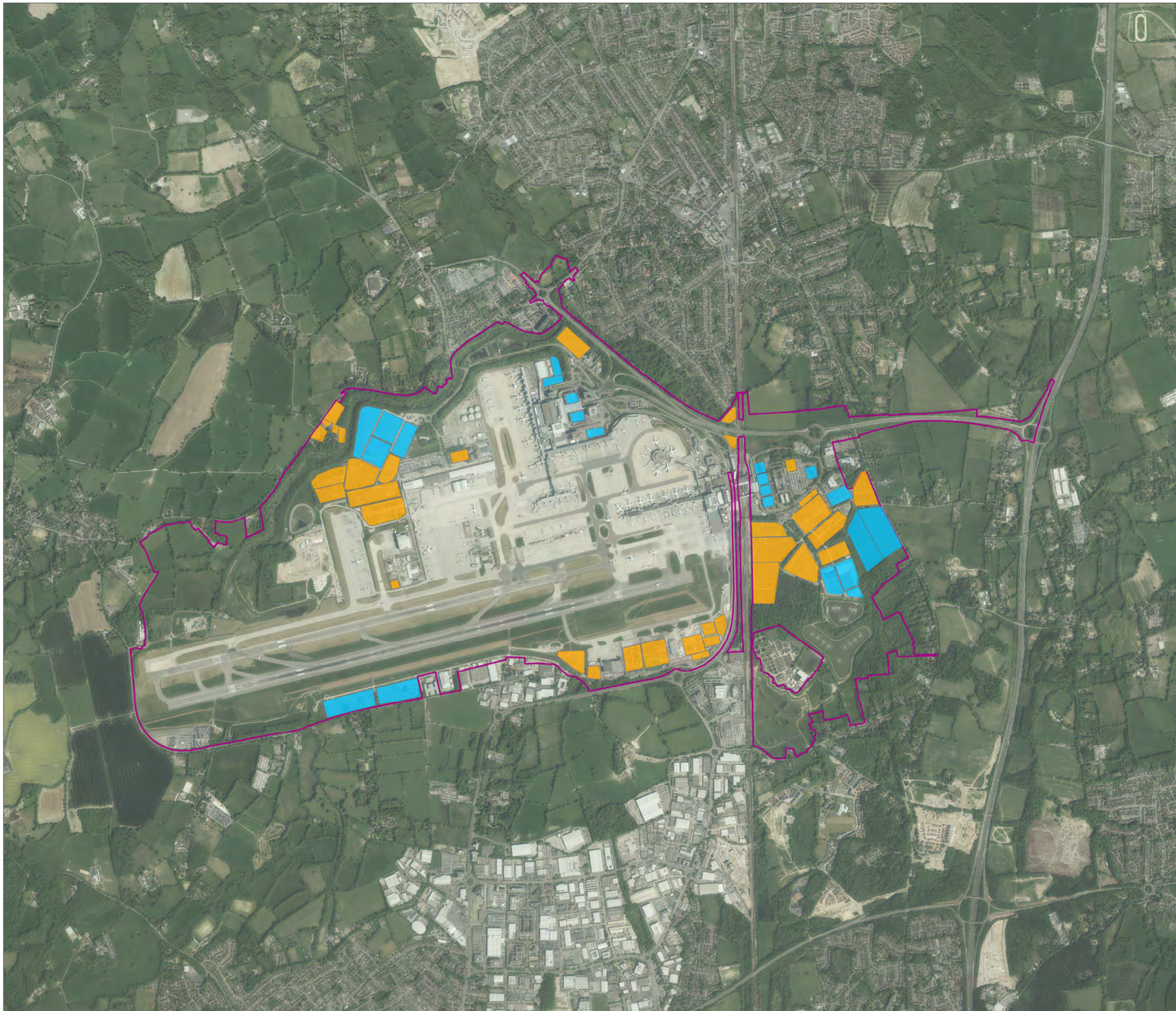
ORIENTATION  	DRAWING NO.	REVISION
	<b>APPENDIX 13.4.1 FIGURE 4.1.8</b>	<b>For PEIR Issue</b>
	DRAWN BY	PM / CHECKED BY
	<b>TC</b>	<b>MK</b>

SCALE @ A3 1:22,625

Reproduced from Ordnance Survey map with the permission of Ordnance Survey on behalf of the controller of Her Majesty's Stationery Office © Crown Copyright (2019). License number 0100031673, 10001998, 100048492.  
 © Copyright 2019 Gatwick Airport Limited. No part of this drawing is to be reproduced without prior permission of Gatwick Airport Limited.



- Project Site Boundary (PEIR)
- Modelled Surface Car Park
- Modelled Multi-storey Car Park



DOCUMENT  
**Preliminary Environmental  
Information Report**

DRAWING TITLE  
**Location of Modelled Car Parks  
for the 2032 With Project Scenario**

DATE  
**September 2021**

ORIENTATION  	DRAWING NO.	REVISION
	<b>APPENDIX 13.4.1 FIGURE 4.1.9</b>	<b>For PEIR Issue</b>
	DRAWN BY	PM / CHECKED BY
	<b>TC</b>	<b>MK</b>



SCALE @ A3 1:22,625

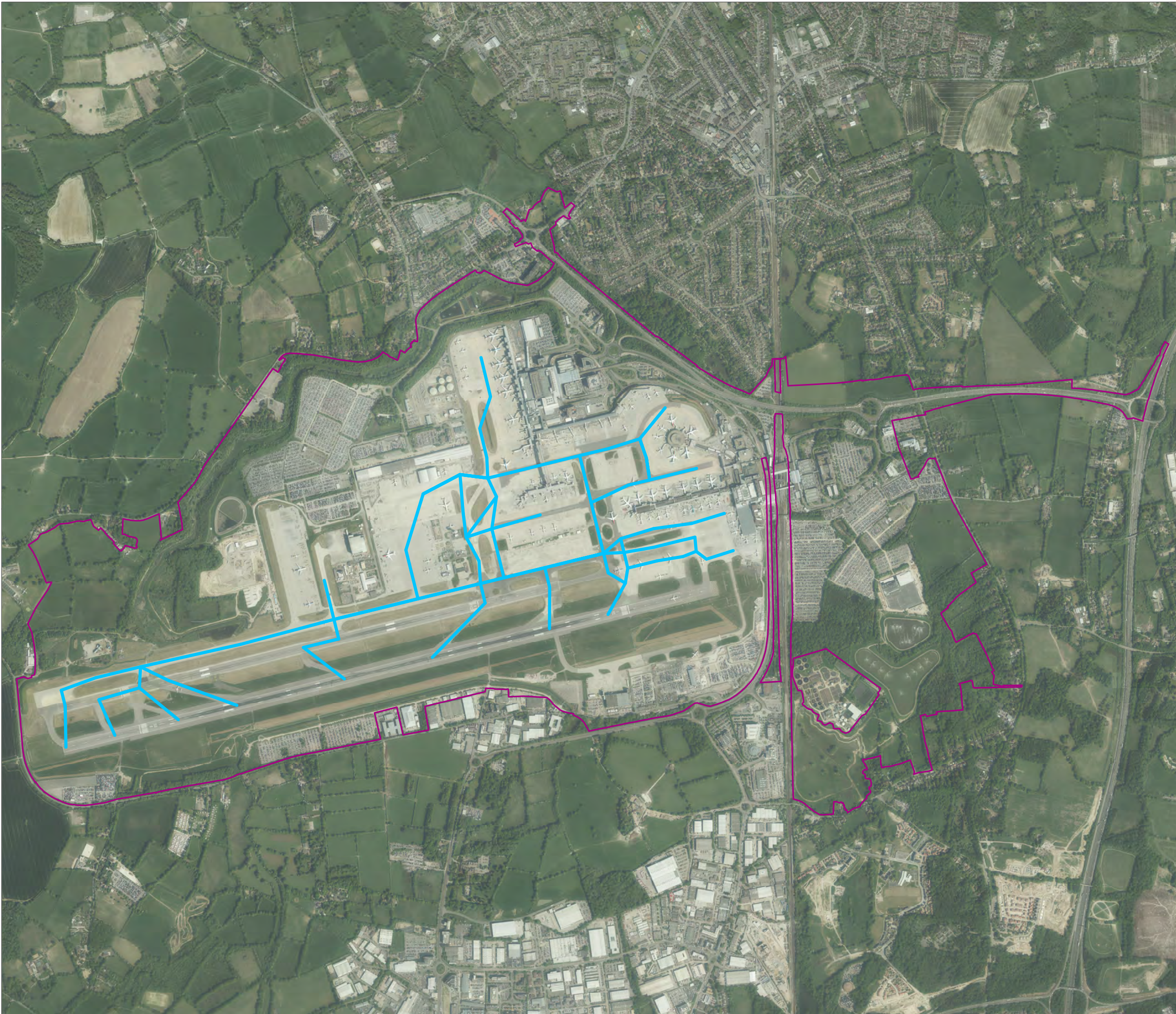


Reproduced from Ordnance Survey map with the permission of Ordnance Survey on behalf of the controller of Her Majesty's Stationery Office © Crown Copyright (2019). License number 0100031673, 10001998, 100048492.

© Copyright 2019 Gatwick Airport Limited. No part of this drawing is to be reproduced without prior permission of Gatwick Airport Limited.




 Project Site Boundary (PEIR)  
 Taxi In




DOCUMENT  
**Preliminary Environmental  
Information Report**

DRAWING TITLE  
**Modelled LTO Sources - Taxi In  
for 2018 Baseline Scenario**

DATE  
**September 2021**

ORIENTATION 	DRAWING NO. <b>APPENDIX 13.4.1 FIGURE 5.2.1</b>	REVISION <b>For PEIR Issue</b>
	DRAWN BY <b>TC</b>	PM / CHECKED BY <b>MK</b>

SCALE @ A3 1:18,193  


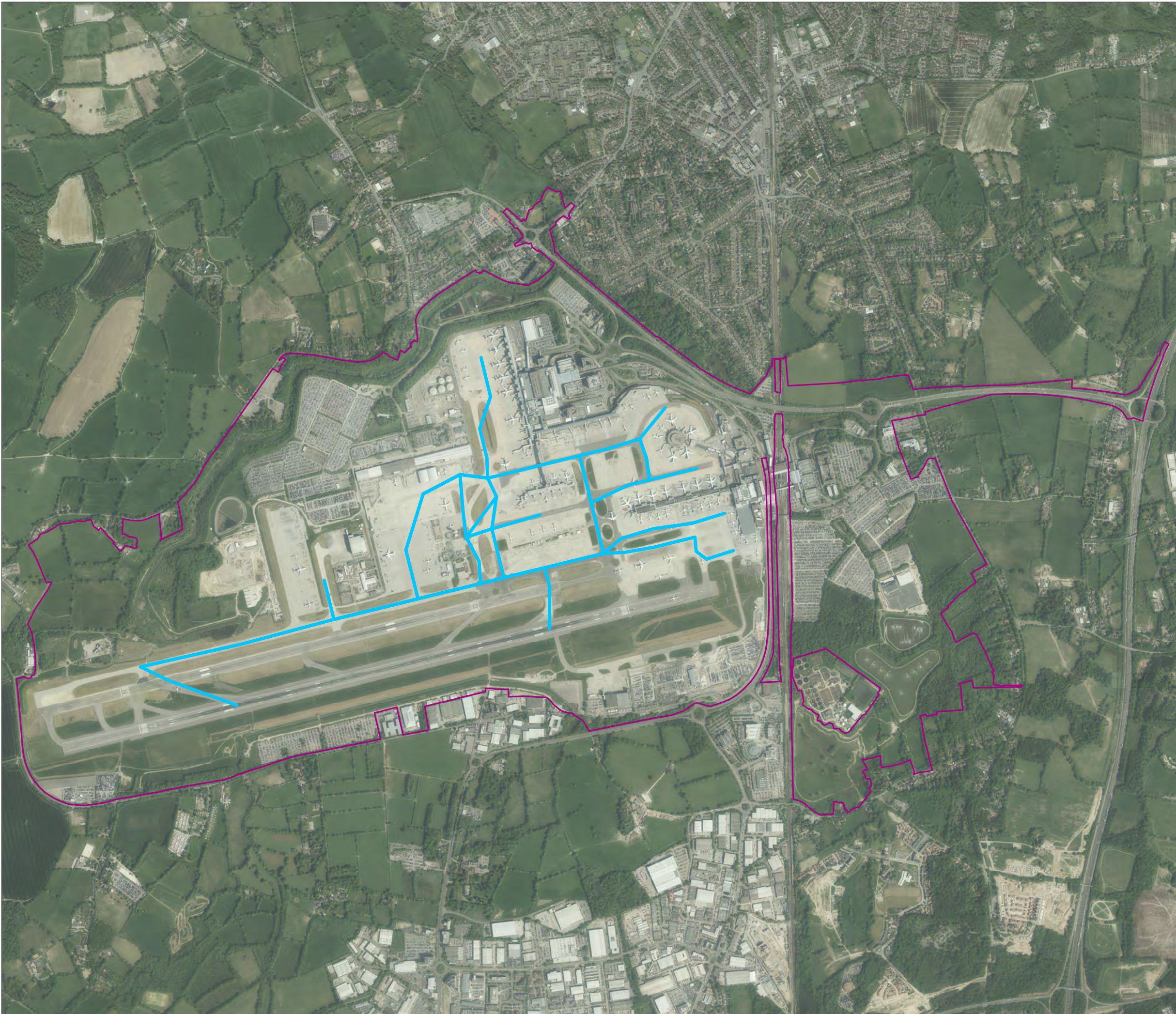
Reproduced from Ordnance Survey map with the permission of Ordnance Survey on behalf of the controller of Her Majesty's Stationery Office © Crown Copyright (2019). License number 0100031673, 10001998, 100048492.

© Copyright 2019 Gatwick Airport Limited. No part of this drawing is to be reproduced without prior permission of Gatwick Airport Limited.



 Project Site Boundary (PEIR)


 Taxi In



DOCUMENT  
**Preliminary Environmental Information Report**

DRAWING TITLE  
**Modelled LTO Sources - Taxi In for Without Project Scenarios**

DATE  
**September 2021**

ORIENTATION 	DRAWING NO. <b>APPENDIX 13.4.1 FIGURE 5.2.2</b>	REVISION <b>For PEIR Issue</b>
	DRAWN BY <b>TC</b>	PM / CHECKED BY <b>MK</b>



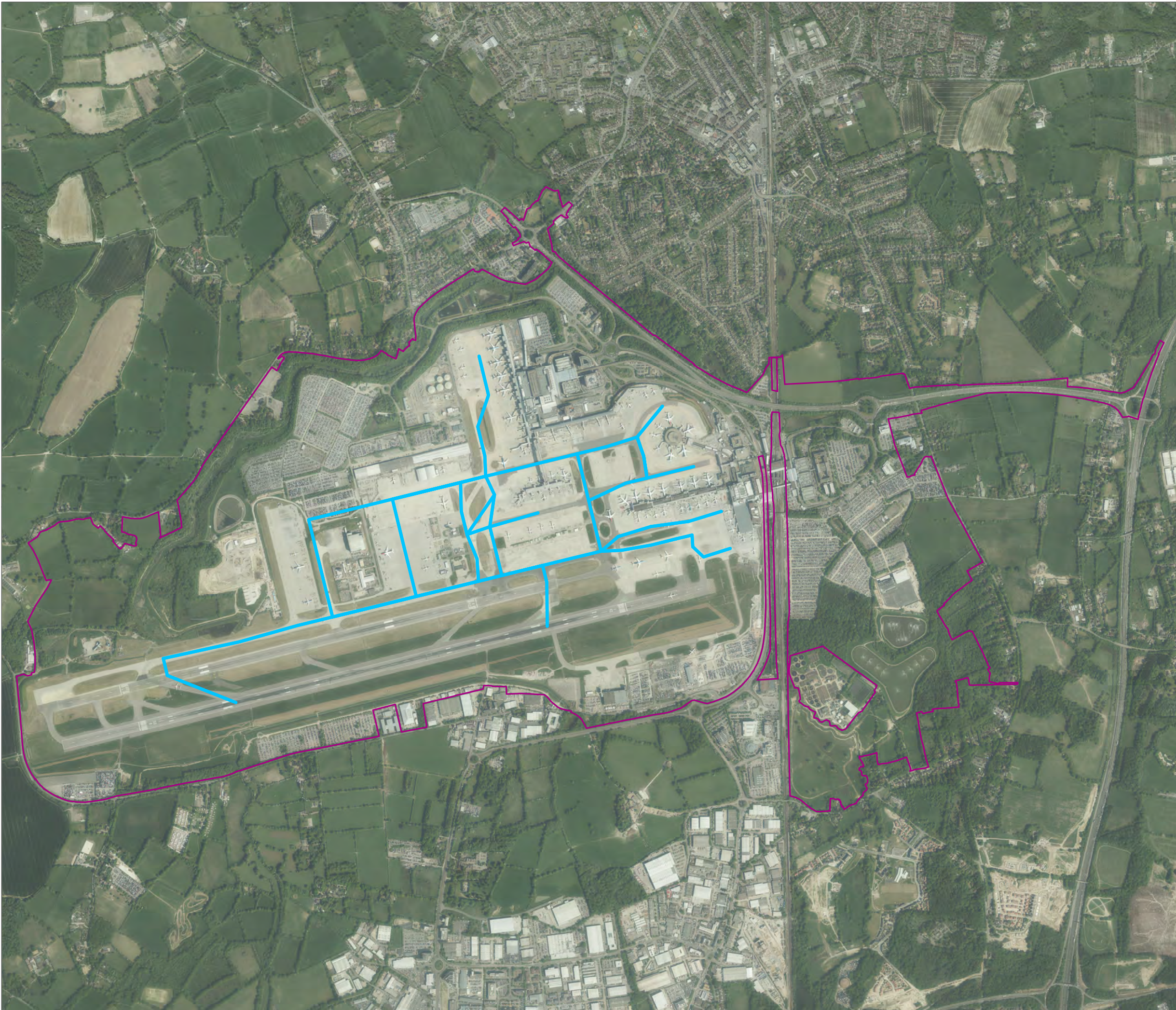
Reproduced from Ordnance Survey map with the permission of Ordnance Survey on behalf of the controller of Her Majesty's Stationery Office © Crown Copyright (2019). License number 0100031673, 10001998, 100048492.

© Copyright 2019 Gatwick Airport Limited. No part of this drawing is to be reproduced without prior permission of Gatwick Airport Limited.



 Project Site Boundary (PEIR)


 Taxi In



DOCUMENT  
**Preliminary Environmental Information Report**

DRAWING TITLE  
**Modelled LTO Sources - Taxi In for With Project Scenarios**

DATE  
**September 2021**

ORIENTATION 	DRAWING NO. <b>APPENDIX 13.4.1 FIGURE 5.2.3</b>	REVISION <b>For PEIR Issue</b>
	DRAWN BY <b>TC</b>	PM / CHECKED BY <b>MK</b>

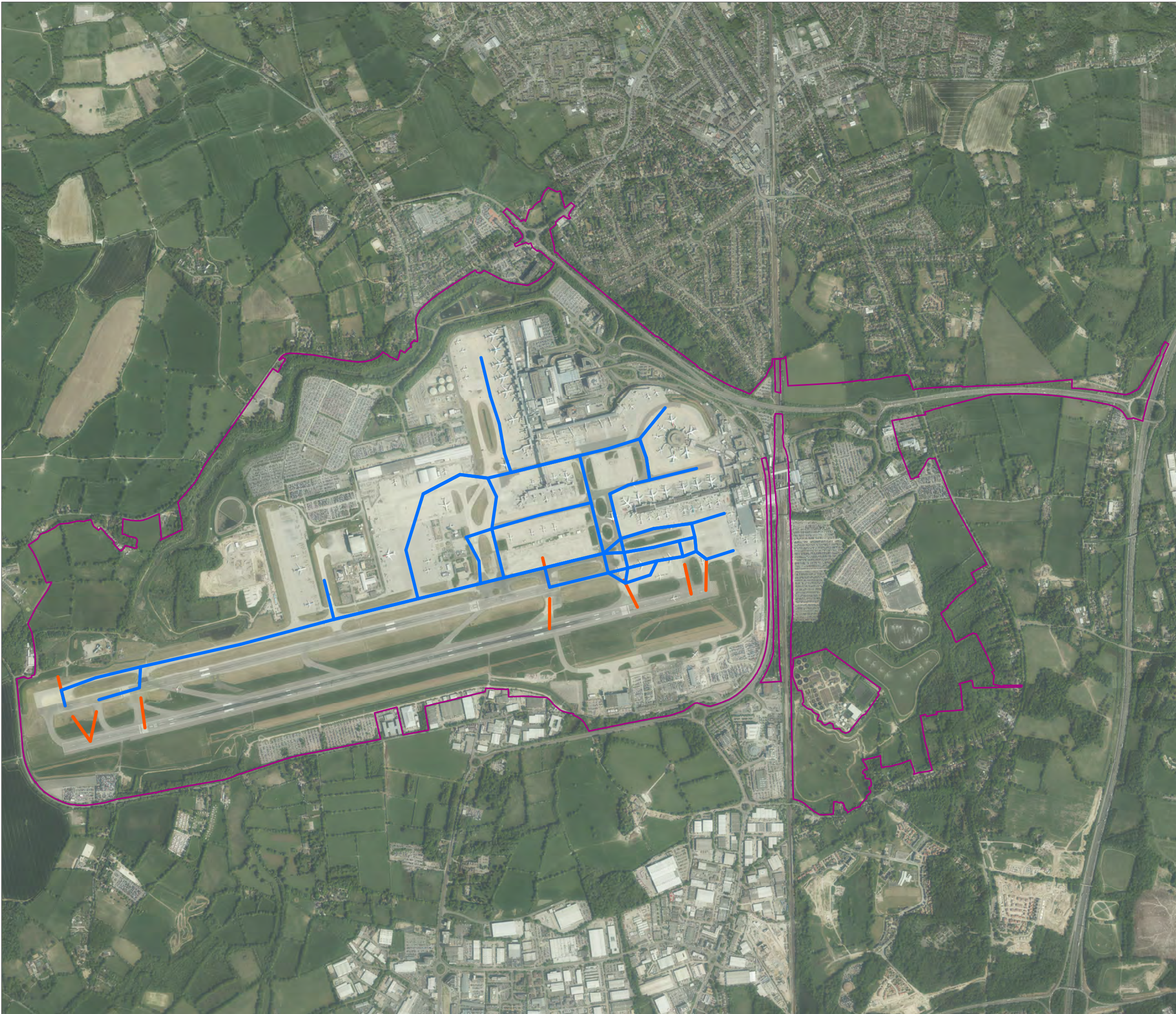


Reproduced from Ordnance Survey map with the permission of Ordnance Survey on behalf of the controller of Her Majesty's Stationery Office © Crown Copyright (2019). License number 0100031673, 10001998, 100048492.

© Copyright 2019 Gatwick Airport Limited. No part of this drawing is to be reproduced without prior permission of Gatwick Airport Limited.



- Project Site Boundary (PEIR)
- Taxi Out
- Hold



DOCUMENT  
**Preliminary Environmental Information Report**

DRAWING TITLE  
**Modelled LTO Sources - Taxi Out and Hold for 2018 Baseline Scenario**

DATE  
**September 2021**

ORIENTATION  	DRAWING NO.	REVISION
	<b>APPENDIX 13.4.1 FIGURE 5.2.4</b>	<b>For PEIR Issue</b>
	DRAWN BY	PM / CHECKED BY
	<b>TC</b>	<b>MK</b>

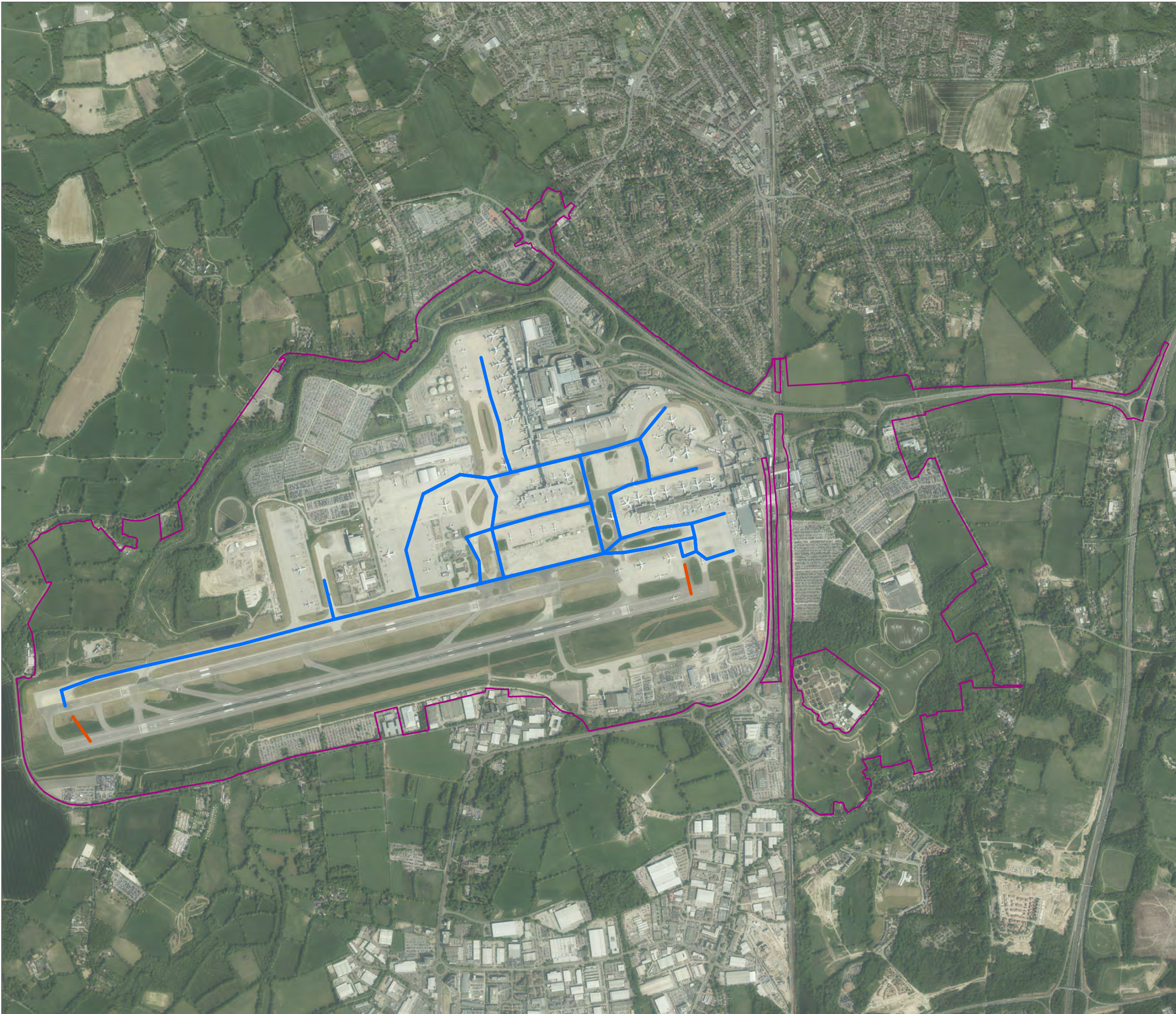


Reproduced from Ordnance Survey map with the permission of Ordnance Survey on behalf of the controller of Her Majesty's Stationery Office © Crown Copyright (2019). License number 0100031673, 10001998, 100048492.

© Copyright 2019 Gatwick Airport Limited. No part of this drawing is to be reproduced without prior permission of Gatwick Airport Limited.



- Project Site Boundary (PEIR)
- Taxi Out
- Hold



DOCUMENT  
**Preliminary Environmental Information Report**

DRAWING TITLE  
**Modelled LTO Sources - Taxi Out and Hold for Without Project Scenarios**

DATE  
**September 2021**

ORIENTATION  	DRAWING NO.	REVISION
	<b>APPENDIX 13.4.1 FIGURE 5.2.5</b>	<b>For PEIR Issue</b>
DRAWN BY	PM / CHECKED BY	
<b>TC</b>	<b>MK</b>	

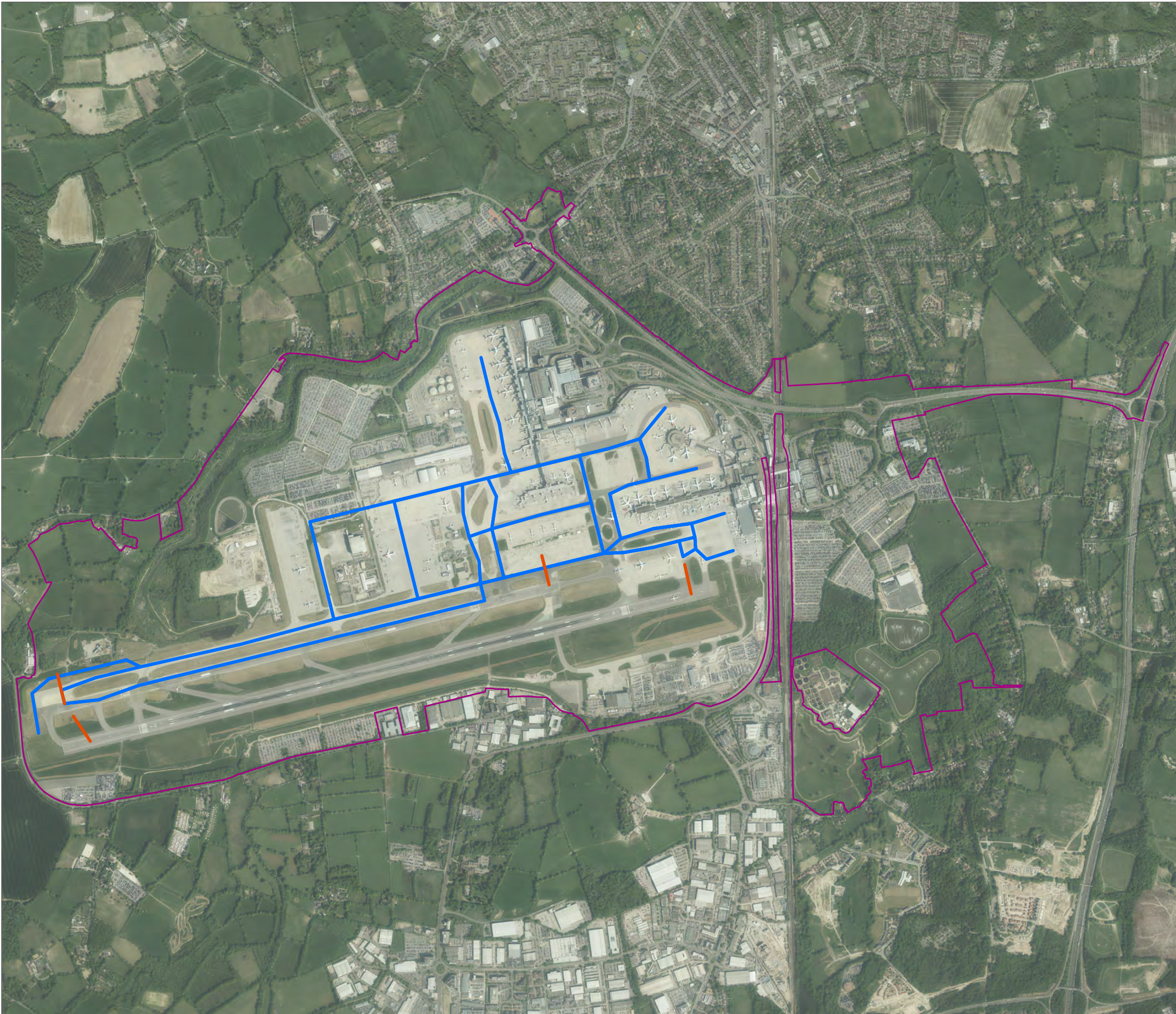
SCALE @ A3 1:18,193

Reproduced from Ordnance Survey map with the permission of Ordnance Survey on behalf of the controller of Her Majesty's Stationery Office © Crown Copyright (2019). License number 0100031673, 10001998, 100048492.

© Copyright 2019 Gatwick Airport Limited. No part of this drawing is to be reproduced without prior permission of Gatwick Airport Limited.



- Project Site Boundary (PEIR)
- Taxi Out
- Hold



DOCUMENT  
**Preliminary Environmental Information Report**

DRAWING TITLE  
**Modelled LTO Sources - Taxi Out and Hold for With Project Scenarios**

DATE  
**September 2021**

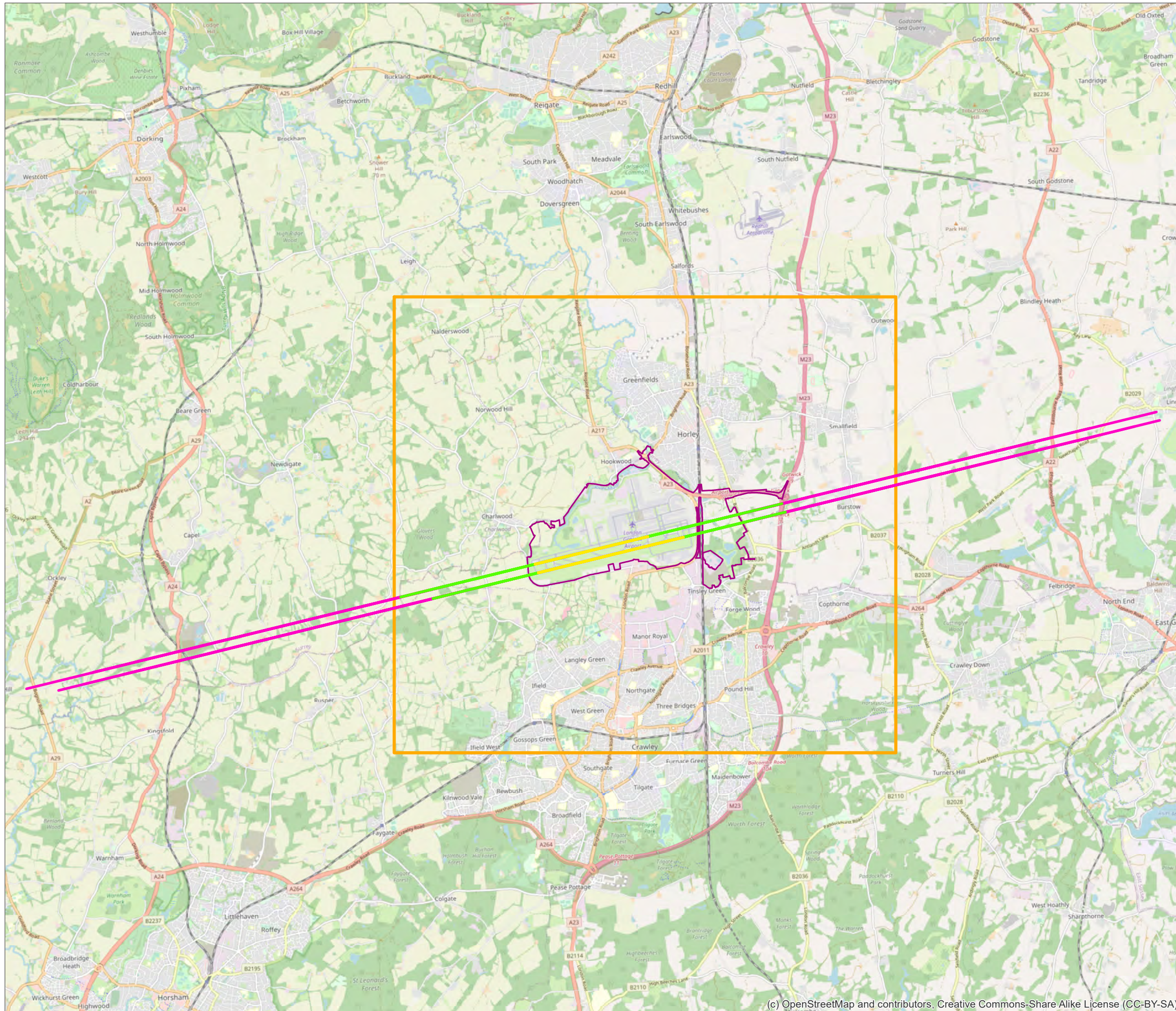
ORIENTATION 	DRAWING NO.	REVISION
	<b>APPENDIX 13.4.1 FIGURE 5.2.6</b>	<b>For PEIR Issue</b>
	DRAWN BY	PM / CHECKED BY
	<b>TC</b>	<b>MK</b>



Reproduced from Ordnance Survey map with the permission of Ordnance Survey on behalf of the controller of Her Majesty's Stationery Office © Crown Copyright (2019). License number 0100031673, 10001998, 100048492.

© Copyright 2019 Gatwick Airport Limited. No part of this drawing is to be reproduced without prior permission of Gatwick Airport Limited.





- Project Site Boundary (PEIR)
- 11 km x 10 km domain
- Take Off Roll
- Initial Climb
- Climb Out

DOCUMENT  
**Preliminary Environmental Information Report**

DRAWING TITLE  
**Modelled LTO Sources - Take Off Roll, Initial Climb and Climb Out**

DATE  
**September 2021**

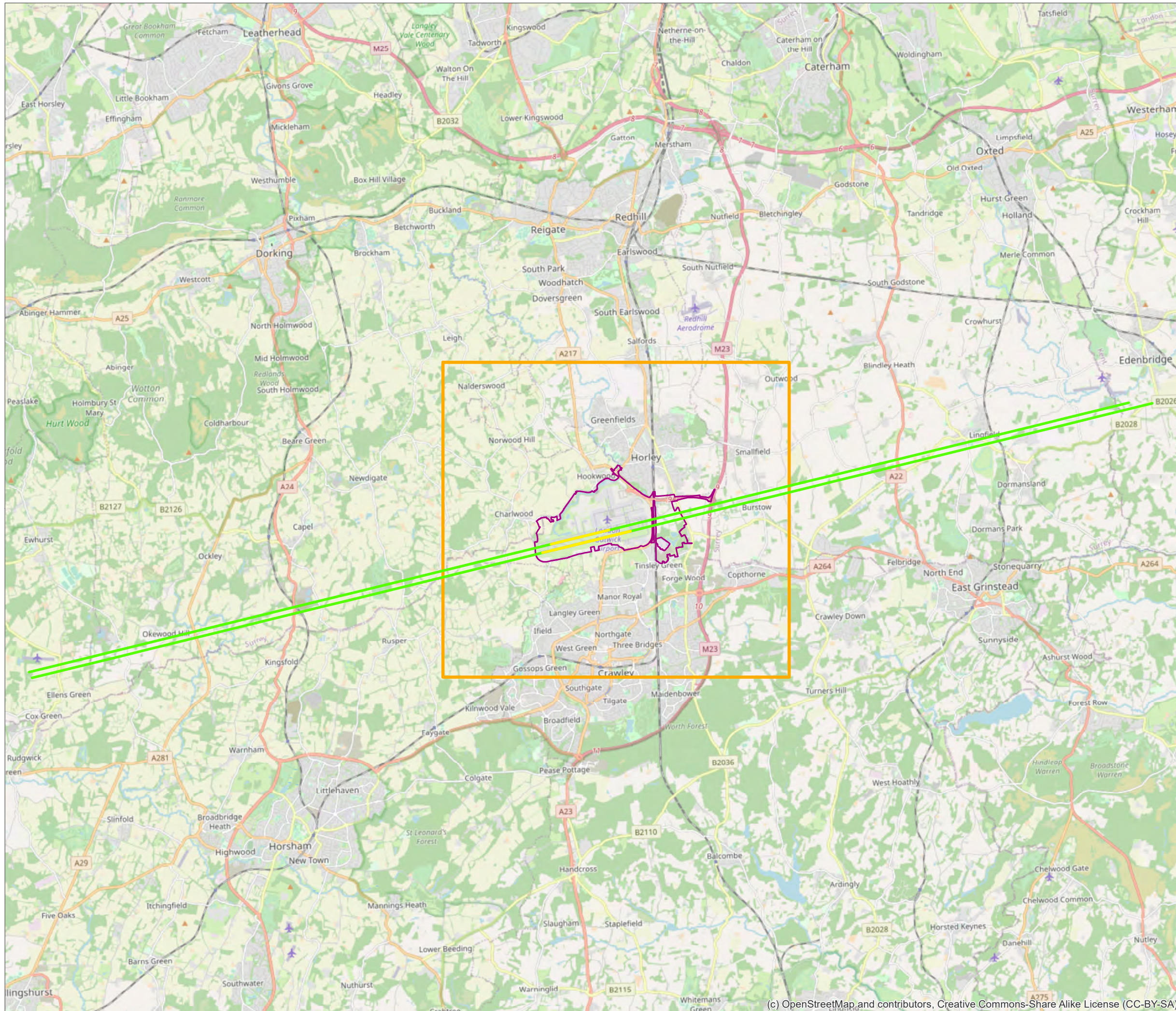
	DRAWING NO.	REVISION
	<b>APPENDIX 13.4.1 FIGURE 5.2.7</b>	<b>For PEIR Issue</b>
	DRAWN BY	PM / CHECKED BY
	<b>TC</b>	<b>MK</b>

SCALE @ A3 1:80,026

Reproduced from Ordnance Survey map with the permission of Ordnance Survey on behalf of the controller of Her Majesty's Stationery Office © Crown Copyright (2019). License number 0100031673, 10001998, 100048492.

© Copyright 2019 Gatwick Airport Limited. No part of this drawing is to be reproduced without prior permission of Gatwick Airport Limited.





- Project Site Boundary (PEIR)
- 11 km x 10 km domain
- Landing
- Approach

DOCUMENT  
**Preliminary Environmental Information Report**

DRAWING TITLE  
**Modelled LTO Sources - Approach and Landing**

DATE  
**September 2021**

	DRAWING NO. <b>APPENDIX 13.4.1 FIGURE 5.2.8</b>	REVISION <b>For PEIR Issue</b>
	DRAWN BY <b>TC</b>	PM / CHECKED BY <b>MK</b>

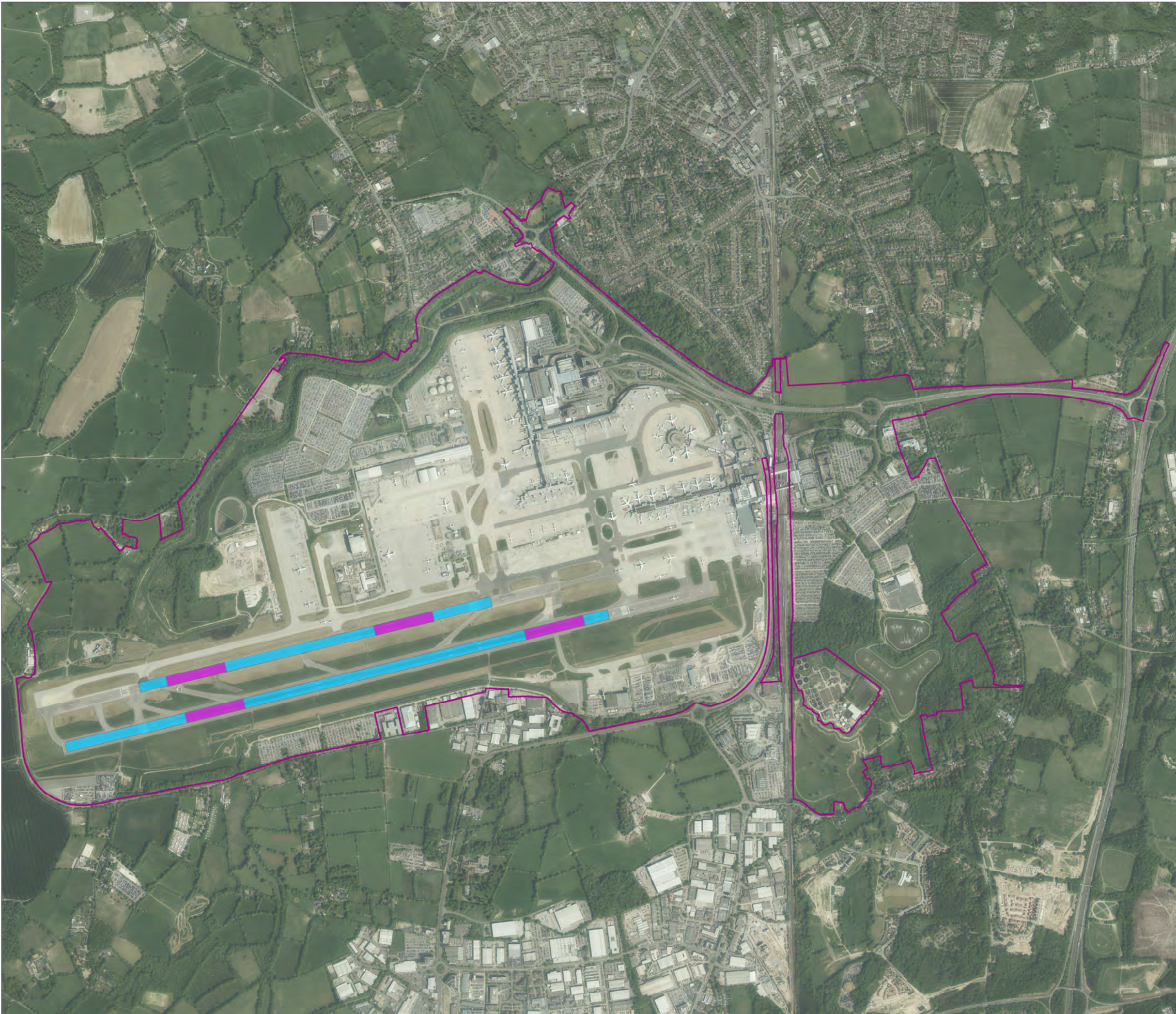
SCALE @ A3 1:115,894

Reproduced from Ordnance Survey map with the permission of Ordnance Survey on behalf of the controller of Her Majesty's Stationery Office © Crown Copyright (2019). License number 0100031673, 10001998, 100048492.

© Copyright 2019 Gatwick Airport Limited. No part of this drawing is to be reproduced without prior permission of Gatwick Airport Limited.



- Project Site Boundary (PEIR)
- Brake Wear
- Tyre Wear



DOCUMENT  
**Preliminary Environmental Information Report**

DRAWING TITLE  
**Modelled LTO Sources - Brake and Tyre Wear**

DATE  
**September 2021**

ORIENTATION  	DRAWING NO.	REVISION
	<b>APPENDIX 13.4.1 FIGURE 5.2.9</b>	<b>For PEIR Issue</b>
	DRAWN BY	PM / CHECKED BY
	<b>TC</b>	<b>MK</b>

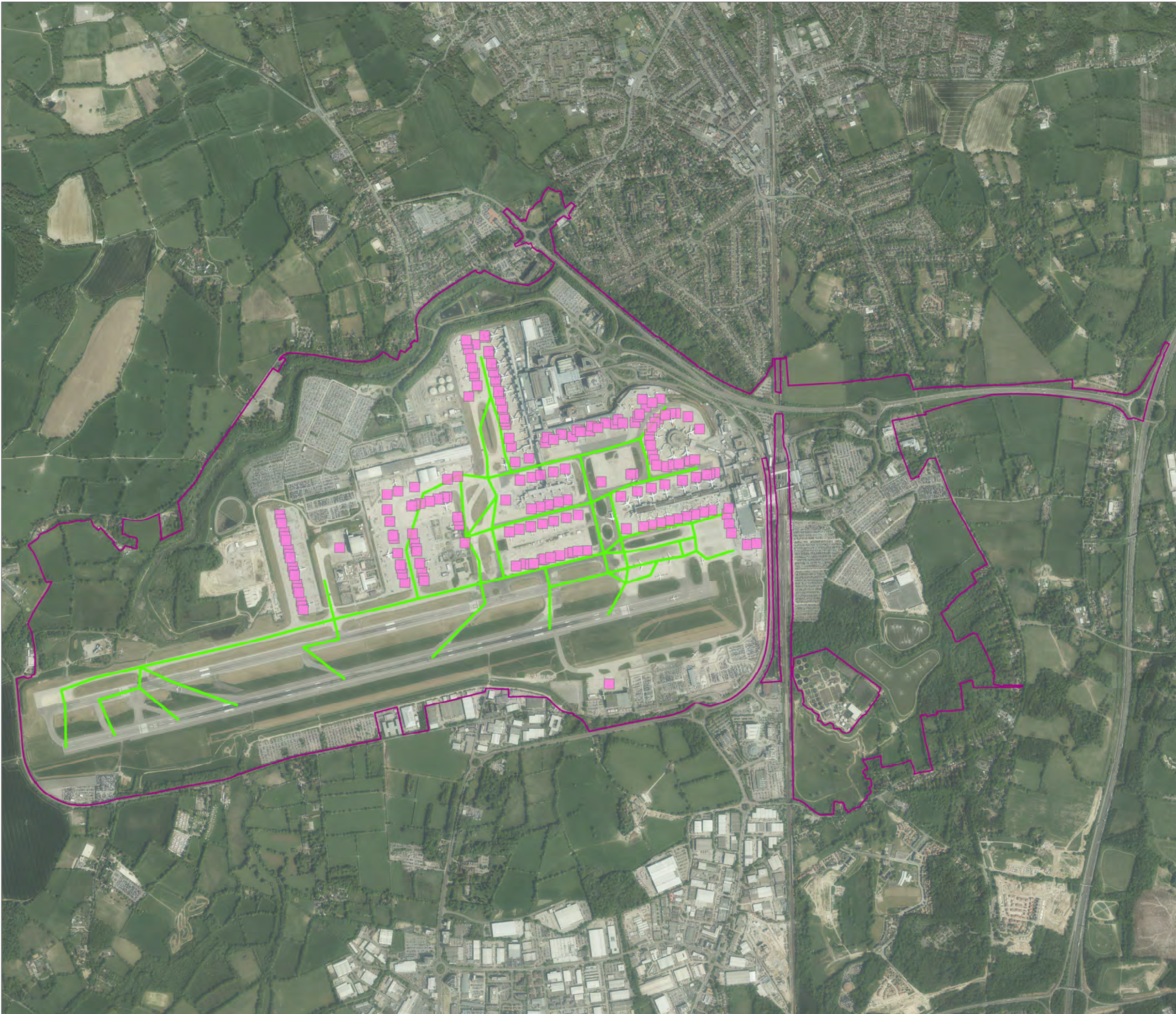


Reproduced from Ordnance Survey map with the permission of Ordnance Survey on behalf of the controller of Her Majesty's Stationery Office © Crown Copyright (2019). License number 0100031673, 10001998, 100048492.

© Copyright 2019 Gatwick Airport Limited. No part of this drawing is to be reproduced without prior permission of Gatwick Airport Limited.




- Project Site Boundary (PEIR)
- On-stand Auxiliary Power Unit
- Off-stand Auxiliary Power Unit



DOCUMENT  
**Preliminary Environmental Information Report**

DRAWING TITLE  
**Modelled LTO Sources - Auxiliary Power Units for 2018 Baseline Scenario**

DATE  
**September 2021**

ORIENTATION  	DRAWING NO.	REVISION
	<b>APPENDIX 13.4.1 FIGURE 5.2.10</b>	<b>For PEIR Issue</b>
	DRAWN BY	PM / CHECKED BY
	<b>TC</b>	<b>MK</b>

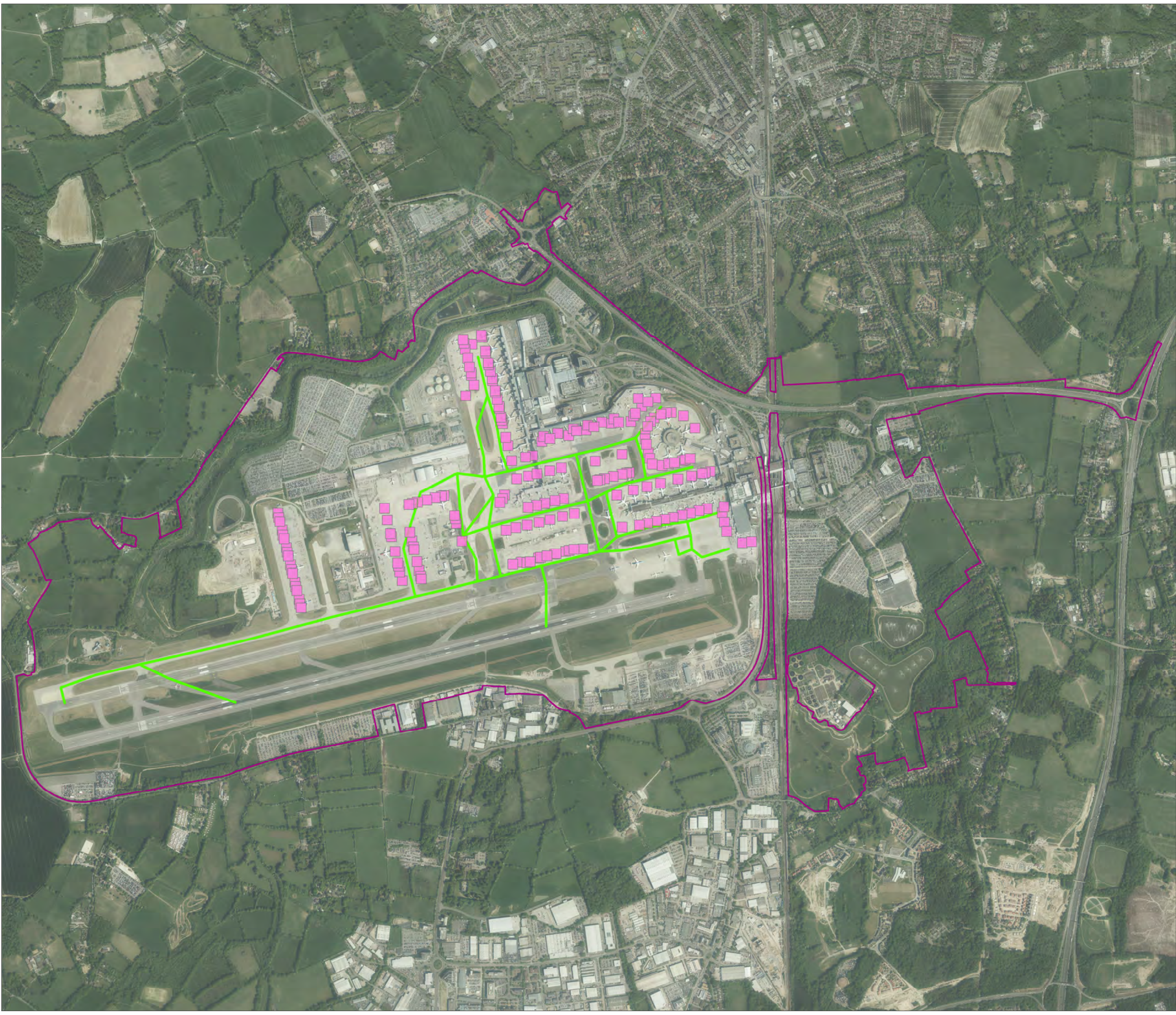
SCALE @ A3 1:18,193



Reproduced from Ordnance Survey map with the permission of Ordnance Survey on behalf of the controller of Her Majesty's Stationery Office © Crown Copyright (2019). License number 0100031673, 10001998, 100048492.

© Copyright 2019 Gatwick Airport Limited. No part of this drawing is to be reproduced without prior permission of Gatwick Airport Limited.





- Project Site Boundary (PEIR)
- On-stand Auxiliary Power Unit
- Off-stand Auxiliary Power Unit

DOCUMENT  
**Preliminary Environmental  
Information Report**

DRAWING TITLE  
**Modelled LTO Sources -  
Auxiliary Power Units  
for Without Project Scenarios**

DATE  
**September 2021**

ORIENTATION  	DRAWING NO.	REVISION
	<b>APPENDIX 13.4.1 FIGURE 5.2.11</b>	<b>For PEIR Issue</b>
	DRAWN BY	PM / CHECKED BY
	<b>TC</b>	<b>MK</b>

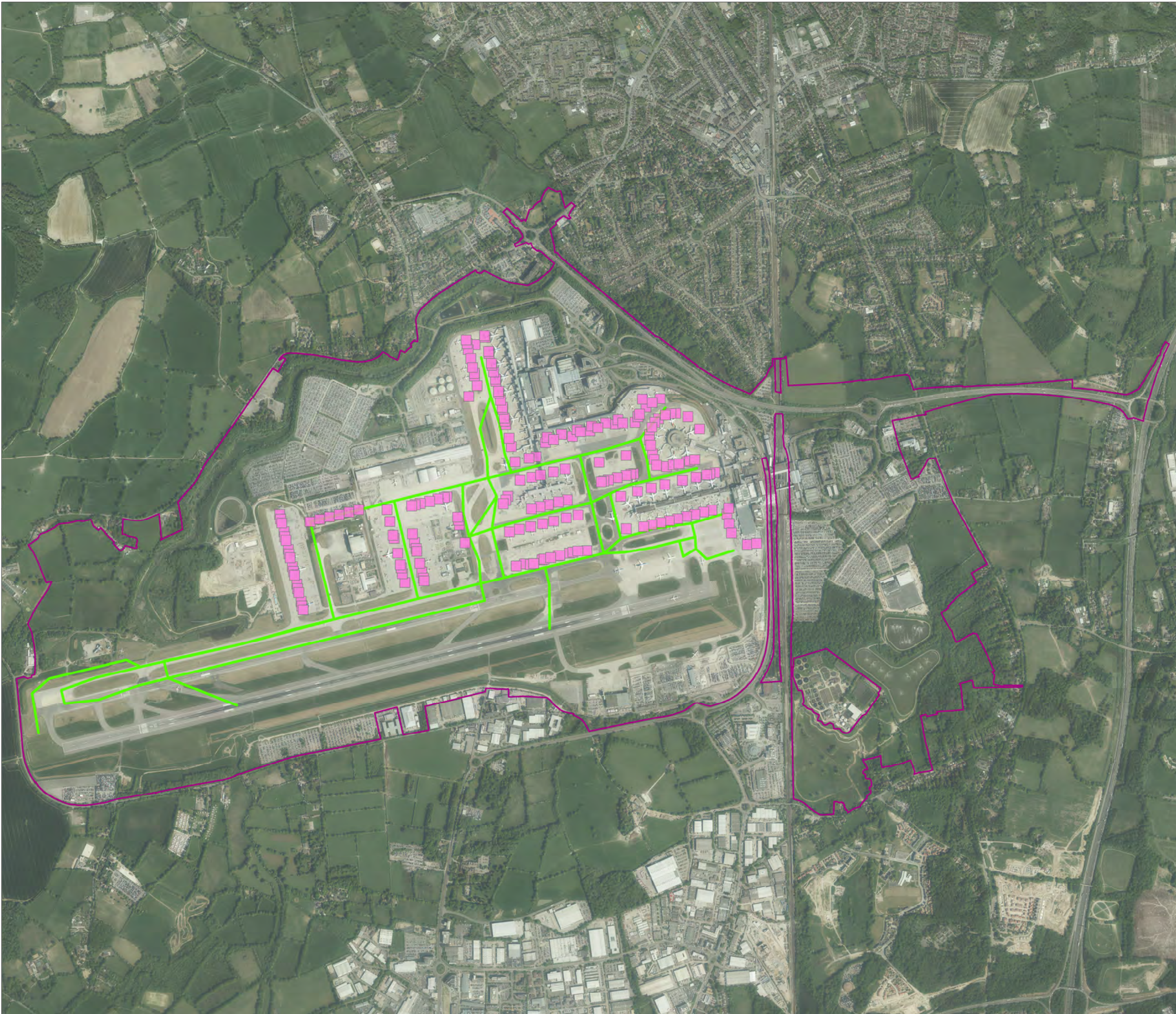


Reproduced from Ordnance Survey map with the permission of Ordnance Survey on behalf of the controller of Her Majesty's Stationery Office © Crown Copyright (2019). License number 0100031673, 10001998, 100048492.

© Copyright 2019 Gatwick Airport Limited. No part of this drawing is to be reproduced without prior permission of Gatwick Airport Limited.



- Project Site Boundary (PEIR)
- On-stand Auxiliary Power Unit
- Off-stand Auxiliary Power Unit



DOCUMENT  
**Preliminary Environmental  
Information Report**

DRAWING TITLE  
**Modelled LTO Sources -  
Auxiliary Power Units  
for With Project Scenarios**

DATE  
**September 2021**

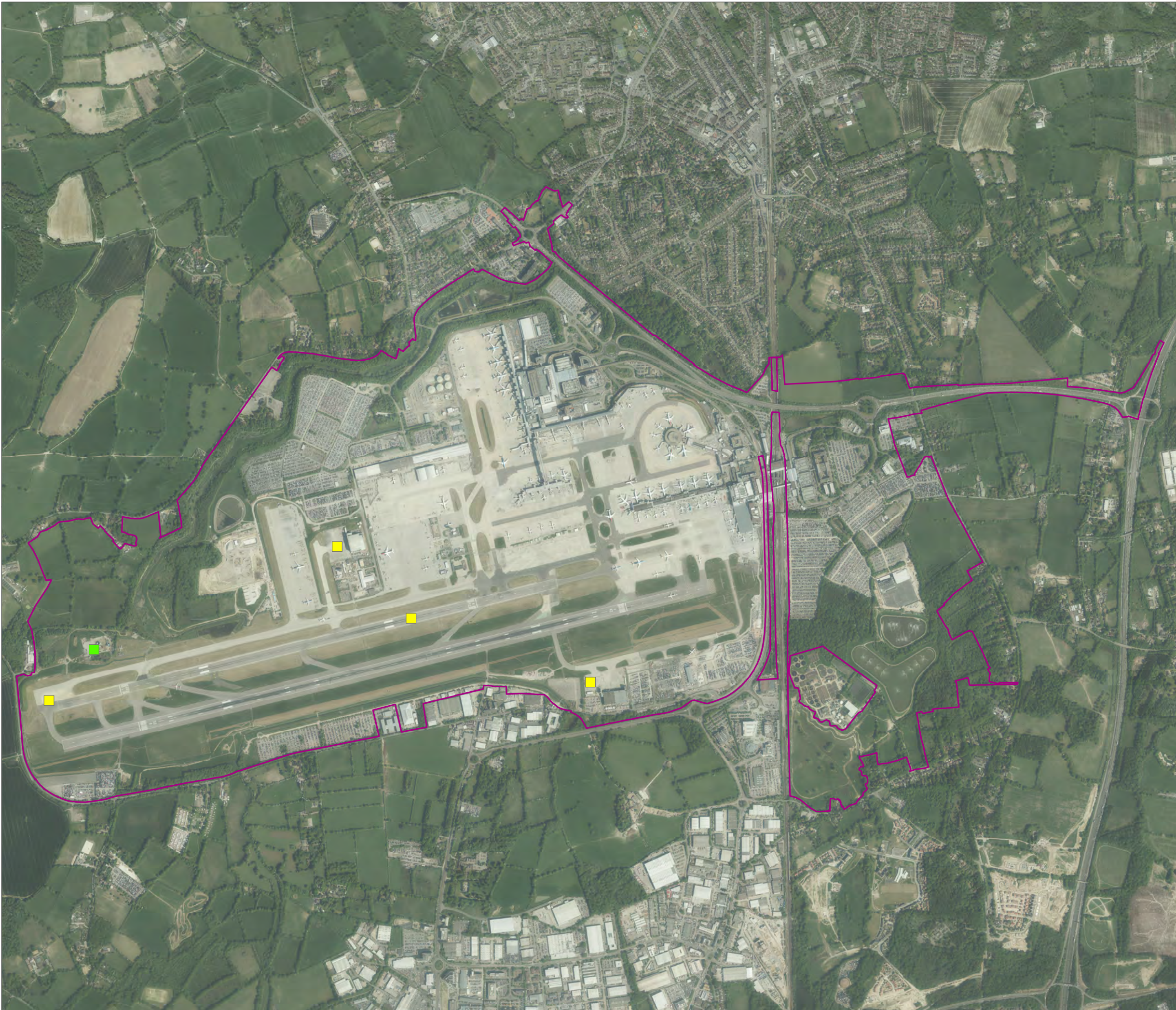
ORIENTATION  	DRAWING NO.	REVISION
	<b>APPENDIX 13.4.1 FIGURE 5.2.12</b>	<b>For PEIR Issue</b>
	DRAWN BY	PM / CHECKED BY
	<b>TC</b>	<b>MK</b>

SCALE @ A3 1:18,193

Reproduced from Ordnance Survey map with the permission of Ordnance Survey on behalf of the controller of Her Majesty's Stationery Office © Crown Copyright (2019). License number 0100031673, 10001998, 100048492.

© Copyright 2019 Gatwick Airport Limited. No part of this drawing is to be reproduced without prior permission of Gatwick Airport Limited.





- Project Site Boundary (PEIR)
- Engine Testing
- Fire Training Ground

DOCUMENT  
**Preliminary Environmental  
Information Report**

DRAWING TITLE  
**Modelled LTO Sources -  
Engine Testing and  
Fire Training Ground**

DATE  
**September 2021**

ORIENTATION  	DRAWING NO.	REVISION
	<b>APPENDIX 13.4.1 FIGURE 5.2.13</b>	<b>For PEIR Issue</b>
	DRAWN BY	PM / CHECKED BY
	<b>TC</b>	<b>MK</b>

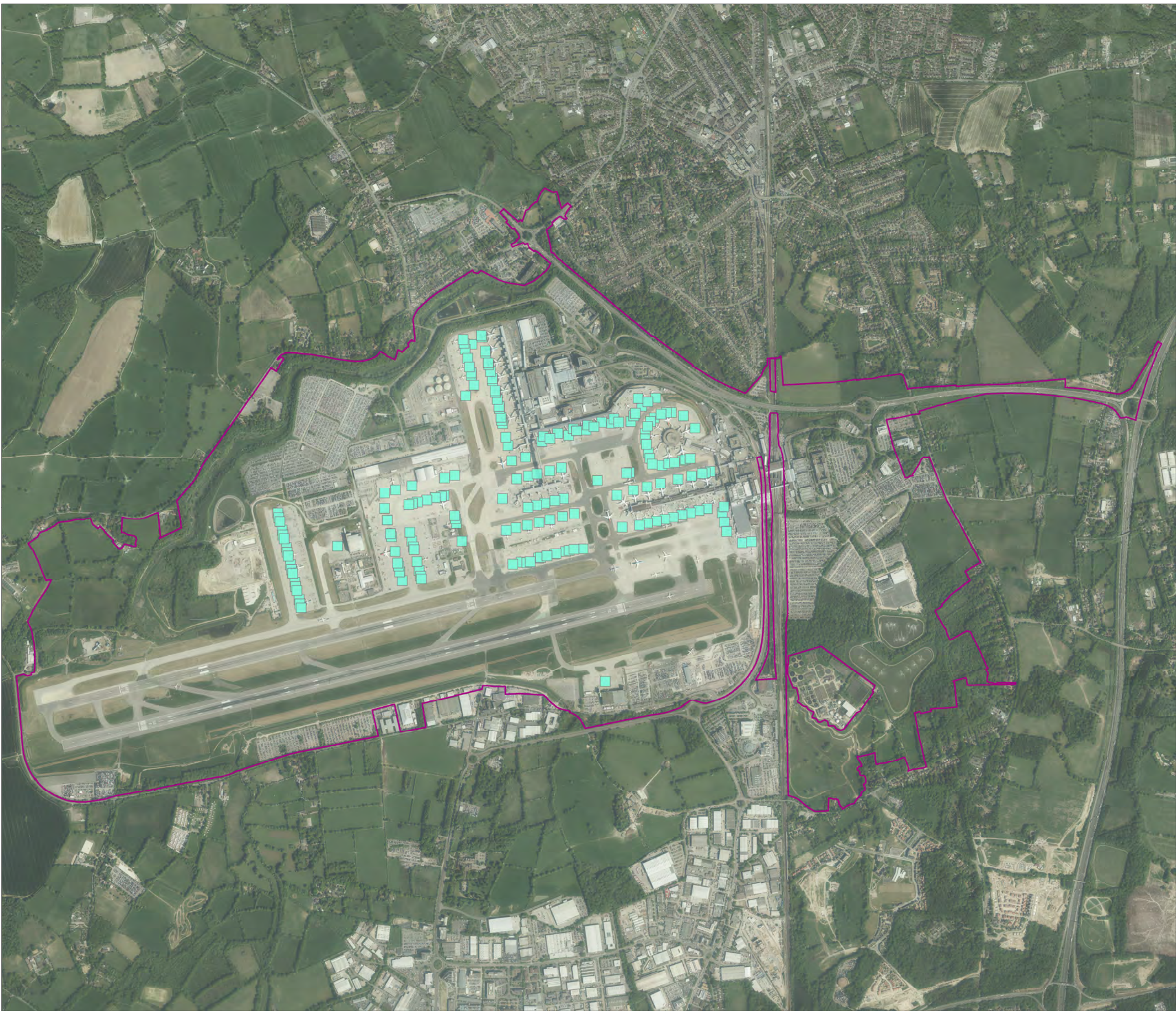


Reproduced from Ordnance Survey map with the permission of Ordnance Survey on behalf of the controller of Her Majesty's Stationery Office © Crown Copyright (2019). License number 0100031673, 10001998, 100048492.

© Copyright 2019 Gatwick Airport Limited. No part of this drawing is to be reproduced without prior permission of Gatwick Airport Limited.



- Project Site Boundary (PEIR)
- Ground Support Equipment



DOCUMENT  
**Preliminary Environmental Information Report**

DRAWING TITLE  
**Modelled LTO Sources - Ground Support Equipment for 2018 Baseline Scenario**

DATE  
**September 2021**

ORIENTATION  	DRAWING NO.	REVISION
	<b>APPENDIX 13.4.1 FIGURE 5.2.14</b>	<b>For PEIR Issue</b>
	DRAWN BY	PM / CHECKED BY
	<b>TC</b>	<b>MK</b>

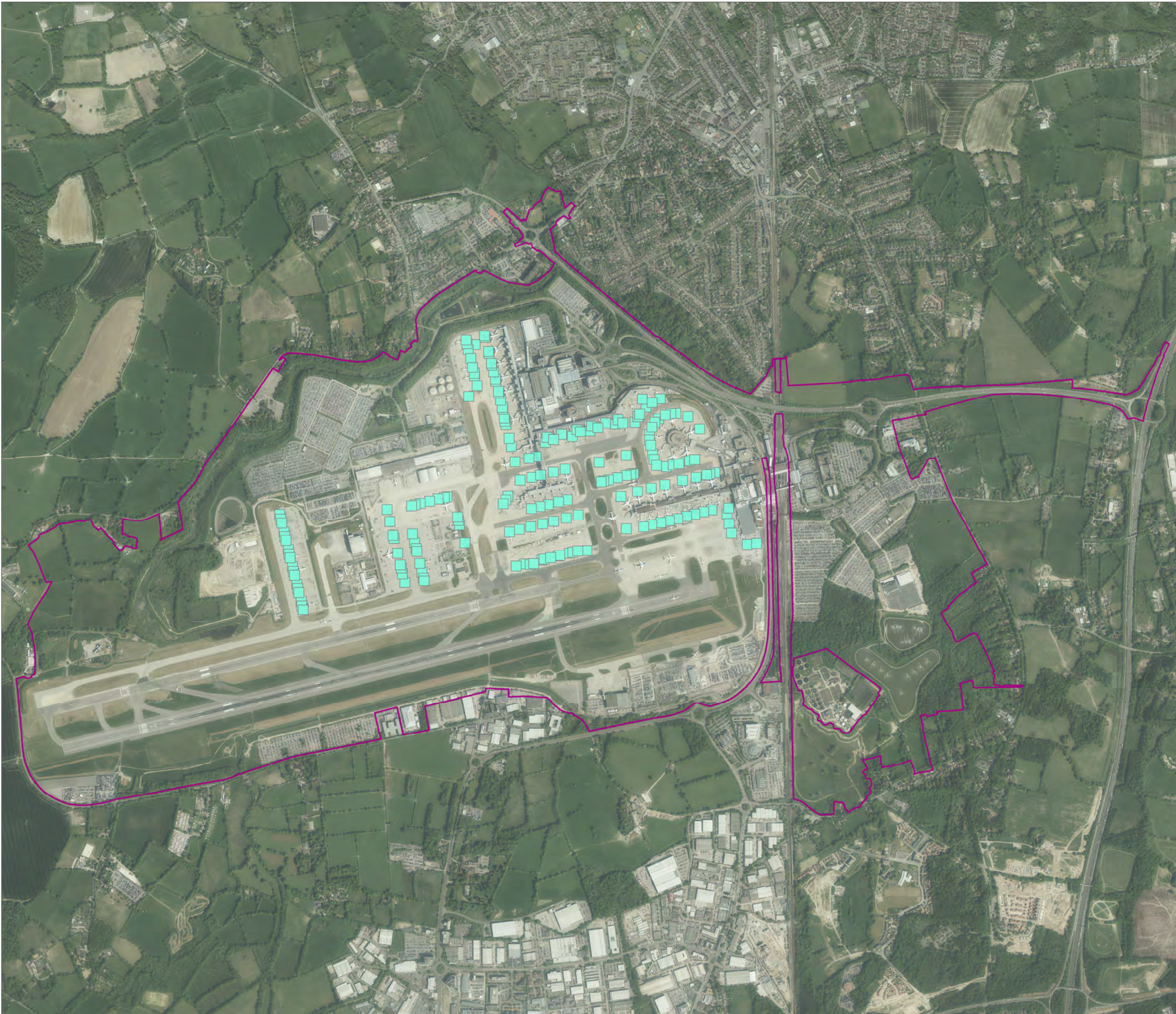


Reproduced from Ordnance Survey map with the permission of Ordnance Survey on behalf of the controller of Her Majesty's Stationery Office © Crown Copyright (2019). License number 0100031673, 10001998, 100048492.

© Copyright 2019 Gatwick Airport Limited. No part of this drawing is to be reproduced without prior permission of Gatwick Airport Limited.



- Project Site Boundary (PEIR)
- Ground Support Equipment



DOCUMENT  
**Preliminary Environmental Information Report**

DRAWING TITLE  
**Modelled LTO Sources - Ground Support Equipment for Without Project Scenarios**

DATE  
**September 2021**

ORIENTATION  	DRAWING NO.	REVISION
	<b>APPENDIX 13.4.1 FIGURE 5.2.15</b>	<b>For PEIR Issue</b>
	DRAWN BY	PM / CHECKED BY
	<b>TC</b>	<b>MK</b>

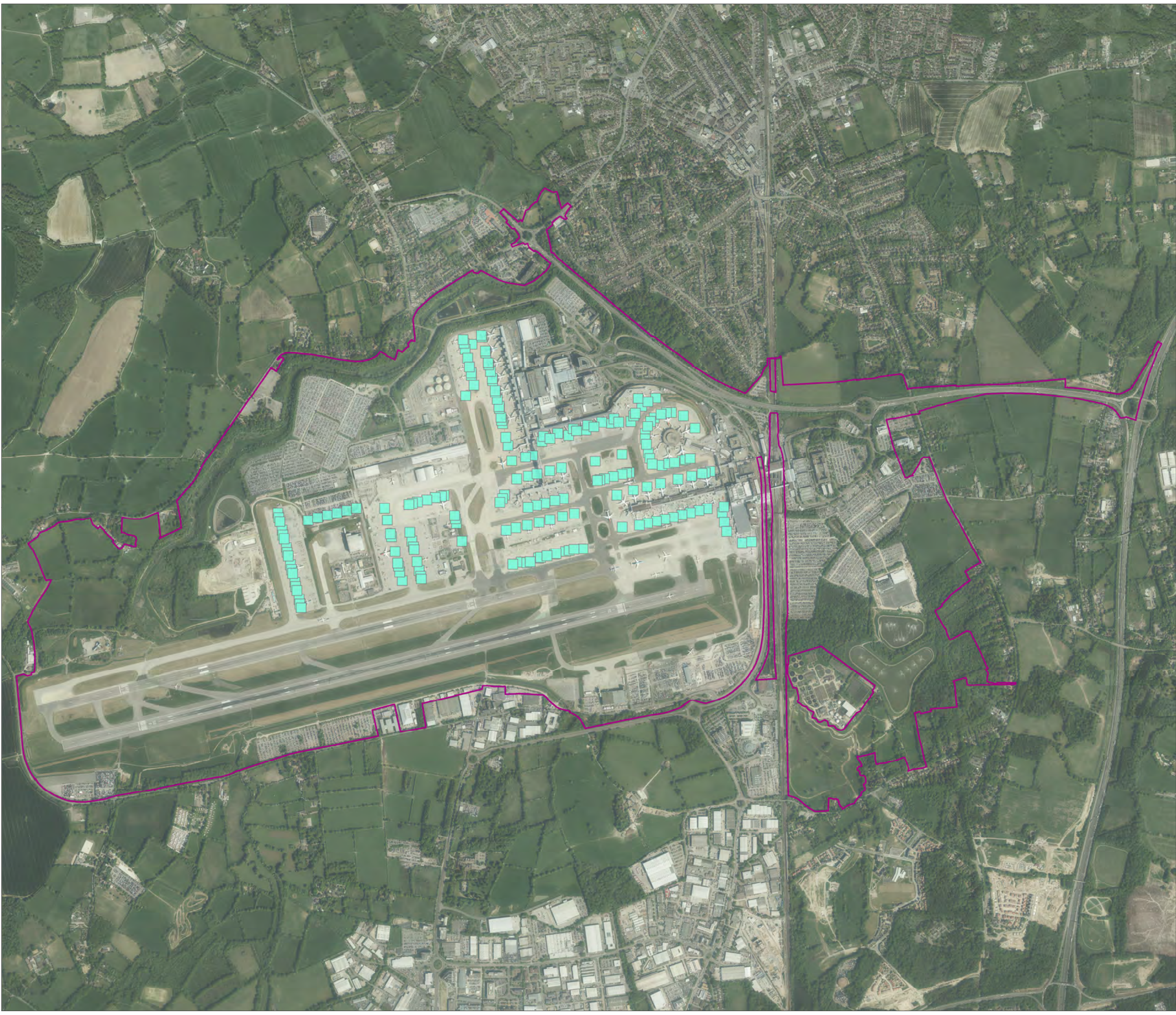
SCALE @ A3 1:18,193

Reproduced from Ordnance Survey map with the permission of Ordnance Survey on behalf of the controller of Her Majesty's Stationery Office © Crown Copyright (2019). License number 0100031673, 10001998, 100048492.

© Copyright 2019 Gatwick Airport Limited. No part of this drawing is to be reproduced without prior permission of Gatwick Airport Limited.




- Project Site Boundary (PEIR)
- Ground Support Equipment




DOCUMENT  
**Preliminary Environmental Information Report**

DRAWING TITLE  
**Modelled LTO Sources - Ground Support Equipment for With Project Scenarios**

DATE  
**September 2021**

ORIENTATION  	DRAWING NO.	REVISION
	<b>APPENDIX 13.4.1 FIGURE 5.2.16</b>	<b>For PEIR Issue</b>
	DRAWN BY	PM / CHECKED BY
	<b>TC</b>	<b>MK</b>

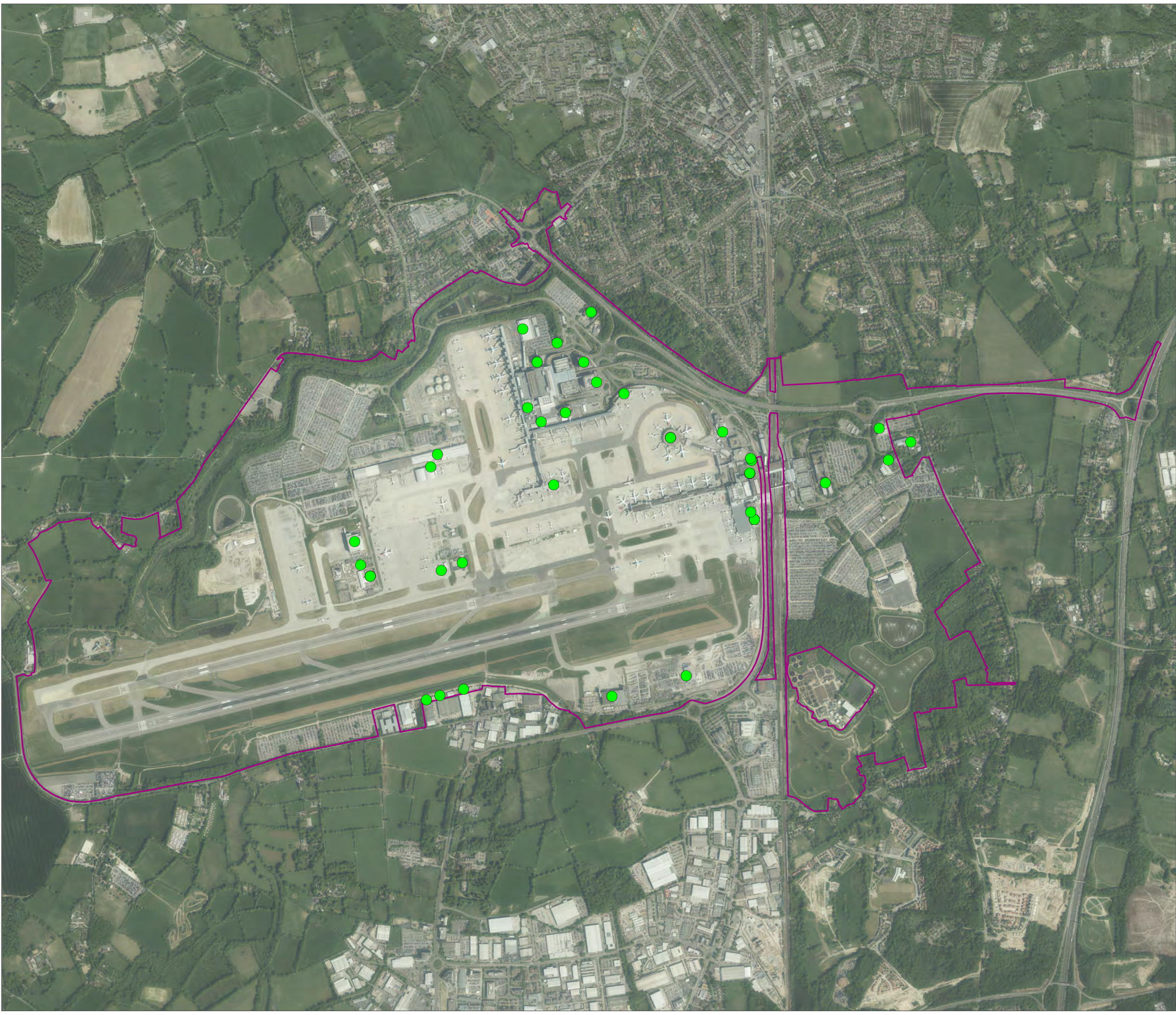
SCALE @ A3 1:18,193




Reproduced from Ordnance Survey map with the permission of Ordnance Survey on behalf of the controller of Her Majesty's Stationery Office © Crown Copyright (2019). License number 0100031673, 10001998, 100048492.

© Copyright 2019 Gatwick Airport Limited. No part of this drawing is to be reproduced without prior permission of Gatwick Airport Limited.






 Project Site Boundary (PEIR)

 Energy Plant

DOCUMENT  
**Preliminary Environmental  
Information Report**

DRAWING TITLE  
**Modelled LTO Sources -  
Energy Plant for 2018 Baseline  
and Without Project Scenarios**

DATE  
**September 2021**

ORIENTATION 	DRAWING NO. <b>APPENDIX 13.4.1 FIGURE 5.2.17</b>	REVISION <b>For PEIR Issue</b>
	DRAWN BY <b>TC</b>	PM / CHECKED BY <b>MK</b>




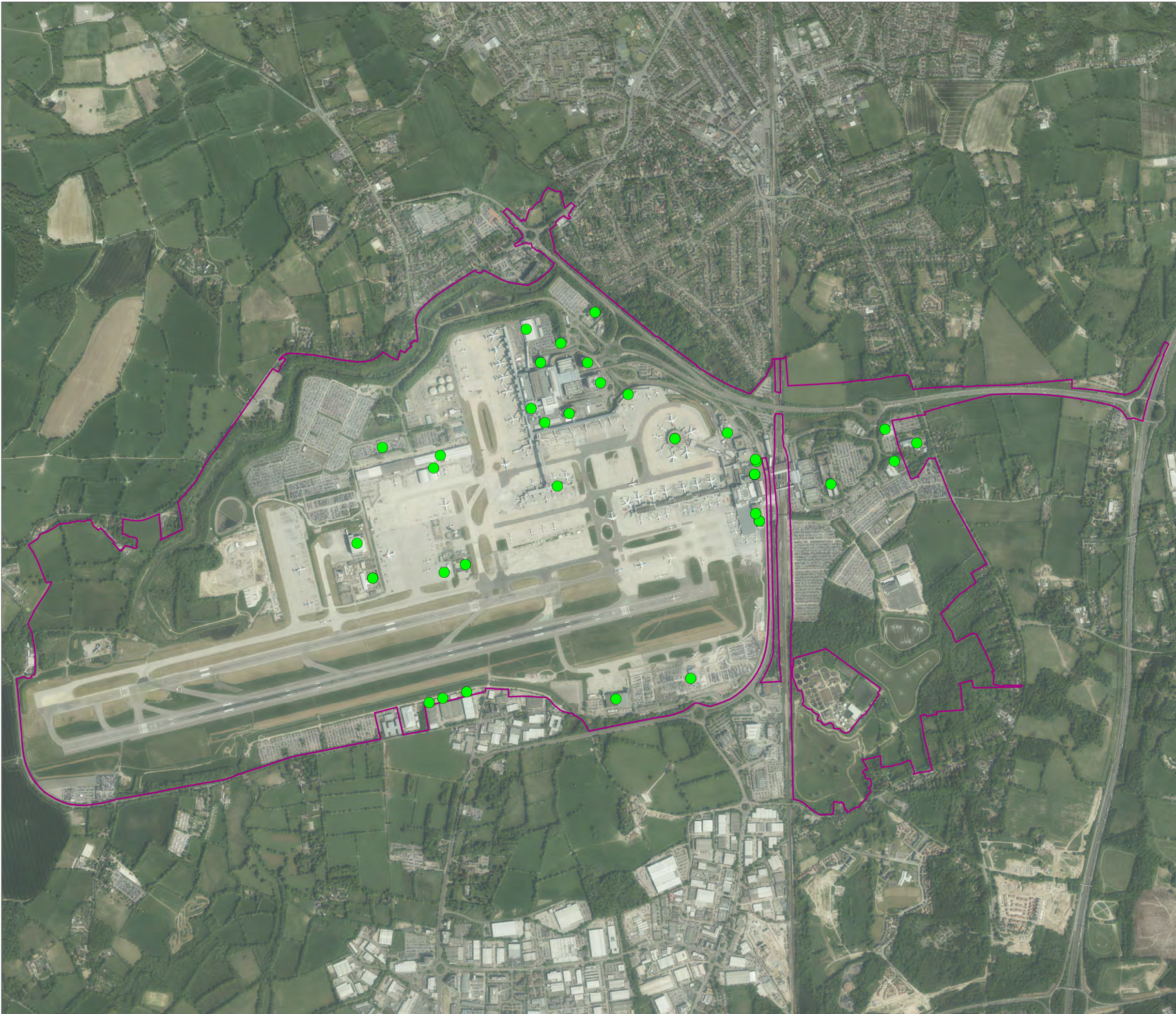
Reproduced from Ordnance Survey map with the permission of Ordnance Survey on behalf of the controller of Her Majesty's Stationery Office © Crown Copyright (2019). License number 0100031673, 10001998, 100048492.

© Copyright 2019 Gatwick Airport Limited. No part of this drawing is to be reproduced without prior permission of Gatwick Airport Limited.



 Project Site Boundary (PEIR)


 Energy Plant



DOCUMENT  
**Preliminary Environmental  
Information Report**

DRAWING TITLE  
**Modelled LTO Sources -  
Energy Plant for With Project Scenarios**

DATE  
**September 2021**

ORIENTATION 	DRAWING NO. <b>APPENDIX 13.4.1 FIGURE 5.2.18</b>	REVISION <b>For PEIR Issue</b>
	DRAWN BY <b>TC</b>	PM / CHECKED BY <b>MK</b>

SCALE @ A3 1:18,193  


Reproduced from Ordnance Survey map with the permission of Ordnance Survey on behalf of the controller of Her Majesty's Stationery Office © Crown Copyright (2019). License number 0100031673, 10001998, 100048492.

© Copyright 2019 Gatwick Airport Limited. No part of this drawing is to be reproduced without prior permission of Gatwick Airport Limited.



An aerial photograph of Gatwick Airport's northern runway and taxiway. The runway is a long, straight concrete strip with white markings, including the number '26' and the letter 'L'. Several aircraft are visible on the taxiway and runway. In the foreground, a large white Airbus A380 is taxiing. To its left, a smaller white aircraft is also taxiing. Further back, another white aircraft is visible. In the bottom left corner, a red and white EasyJet aircraft is taxiing. The surrounding area includes green grass, taxiway lights, and airport buildings in the distance. The text 'YOUR LONDON AIRPORT' is written in white, uppercase letters, and 'Gatwick' is written in a white, cursive font below it.

YOUR LONDON AIRPORT  
*Gatwick*

*Our northern runway: making best use of Gatwick*

Preliminary Environmental Information Report  
Appendix 13.6.1: Air Quality Data and Model Verification  
September 2021



## Table of Contents

1	Introduction	1
2	Baseline Environment	1
3	Model Verification	6
4	References	20
5	Glossary	22



## 1 Introduction

1.1.1 This document forms Appendix 13.6.1 of the Preliminary Environmental Information Report (PEIR) prepared on behalf of Gatwick Airport Limited (GAL). The PEIR presents the preliminary findings of the Environmental Impact Assessment (EIA) process for the proposal to make best use of Gatwick Airport's existing runways (referred to within this report as 'the Project'). The Project proposes alterations to the existing northern runway which, together with the lifting of the current restrictions on its use, would enable dual runway operations. The Project includes the development of a range of infrastructure and facilities which, with the alterations to the northern runway, would enable the airport passenger and aircraft operations to increase. Further details regarding the components of the Project can be found in the Chapter 5: Project Description.

## 2 Baseline Environment

### 2.1 Monitoring Data within 11 km by 10 km Domain

**Table 2.1.1: Continuous nitrogen dioxide (NO<sub>2</sub>) Monitoring Data for 2015-2019**

LA ID	X	Y	Location type	Annual Mean NO <sub>2</sub> (µg/m <sup>3</sup> )				
				2015	2016	2017	2018	2019
CA2	529417	141496	Industrial	22.0	29.0	28.0	25.0	25.0
LGW3	528583	140825	Industrial	28.0	30.0	29.0	30.0	29.0
RG1	528208	142337	Urban background	21.1	20.3	20.4	18.8	19.1
RG2	528553	141857	Urban background	26.4	28.7	No data	No data	No data
RG3	526421	139639	Rural	14.0	16.7	13.9	15.5	15.1
RG6	528597	141833	Urban background	No data	28.3*	26.7	24.9	24.2

No data: Monitoring site not operational for year of monitoring.

\* Low data capture (less than 75%).

**Table 2.1.2: Diffusion Tube NO<sub>2</sub> Monitoring Data for 2015-2019 (see Figure 2.1.1 for locations)**

ID	X	Y	Location type	Annual Mean NO <sub>2</sub> (µg/m <sup>3</sup> )				
				2015	2016	2017	2018	2019
<b>Arup</b>								
RG1	528204	142330	Urban background	NA	22.8	20.9	20.2	20.5
RG2/RG6	528597	141833	Urban background	NA	29.8	26.4	25.2	26.1
RG3	526444	139625	Urban background	NA	14.4	13.3	14.9	13.4
BR1	527881	142766	Roadside	NA	33.0	35.5	30.4	30.1
BR2	527799	142759	Kerbside	NA	41.5	40.4	36.9	34.1
BR3	527797	142798	Roadside	NA	46.1	49.6	41.5	38.1
BR4	527787	142758	Kerbside	NA	46.6	44.6	41.5	37.7
BR5	527778	142766	Kerbside	NA	51.2	53.4	46.0	42.0
BR6	527752	142748	Roadside	NA	41.6	42.9	38.0	36.5



ID	X	Y	Location type	Annual Mean NO <sub>2</sub> (µg/m <sup>3</sup> )				
				2015	2016	2017	2018	2019
BR7	527724	142715	Roadside	NA	45.2	42.8	39.1	37.0
BR8	527697	142684	Roadside	NA	40.1	40.1	36.9	33.8
BR9	527672	142657	Roadside	NA	45.3	41.8	41.6	38.5
BR10	527629	142607	Kerbside	NA	41.1	38.8	38.6	33.8
BR11	527570	142563	Roadside	NA	36.4	34.6	34.7	33.2
BR12	527583	142549	Roadside	NA	44.7	41.5	39.2	35.6
BR13	527636	142599	Roadside	NA	43.9	41.6	40.0	38.1
BR14	527657	142614	Roadside	NA	38.9	36.8	35.6	32.8
BR15	527690	142641	Roadside	NA	29.7	29.9	30.2	29.3
BR16	527685	142646	Roadside	NA	35.7	35.8	33.6	32.4
BR17	527708	142675	Roadside	NA	47.7	47.9	47.1	45.4
BR18	527719	142684	Roadside	NA	44.6	41.0	41.2	41.2
BR19	527736	142705	Roadside	NA	52.5	49.4	49.0	47.8
BR20	527764	142735	Roadside	NA	52.0	50.9	45.1	42.4
HR1	528073	137821	Roadside	NA	28.2	32.5	28.8	30.7
HR2	528113	137821	Roadside	NA	30.8	28.2	30.2	30.4
HR3	528147	137821	Roadside	NA	34.5	32.4	31.4	33.8
HR4	528153	137871	Roadside	NA	40.7	40.3	36.7	38.9
HR5	528153	137912	Roadside	NA	52.6	51.0	45.7	48.6
HR6	528068	137806	Roadside	NA	24.9	23.9	23.0	24.3
HR7	528151	137808	Roadside	NA	34.2	31.9	34.2	33.8
HR8	528173	137838	Roadside	NA	42.6	44.8	41.4	38.1
HR9	528193	137805	Urban background	NA	25.4	26.4	23.7	29.4
HR10	528211	137807	Urban background	NA	23.9	23.6	21.9	22.5
HR11	528249	137794	Roadside	NA	24.5	24.5	22.5	21.3
HR12	528261	137810	Roadside	NA	29.3	28.8	28.1	26.7
HR13	528255	137818	Kerbside	NA	25.9	26.7	25.9	26.3
HR14	528369	137779	Urban background	NA	22.7	22.7	21.0	20.1
HR15	528288	137829	Roadside	NA	40.3	35.3	32.5	32.0
HR16	528276	137861	Roadside	NA	33.3	34.4	30.3	32.1
HR17	528308	138013	Urban background	NA	35.9	38.1	36.3	35.8
HR18	528240	138015	Roadside	NA	43.3	44.2	42.0	41.0
HR19	528316	138050	Urban background	NA	28.6	28.9	27.3	28.4
HR20	528276	137854	Roadside	NA	41.5	39.4	37.3	36.5
<b>Crawley Borough Council</b>								
CR1	526798	136787	Roadside	30.0	40.0	33.0	33.0	35.0
CR3	528438	138392	Urban background	20.0	24.0	22.0	20.0	21.0
CR4	529864	138204	Urban background	21.0	25.0	23.0	21.0	23.0



ID	X	Y	Location type	Annual Mean NO <sub>2</sub> (µg/m <sup>3</sup> )				
				2015	2016	2017	2018	2019
CR48	527113	139522	Urban background	24.0	28.0	27.0	25.0	25.0
CR49	526320	139860	Urban background	16.0	19.0	18.0	18.0	17.0
CR50	527810	139929	Urban background	19.0	25.0	21.0	21.0	21.0
CR51	529496	141464	Urban background	21.0	25.0	24.0	22.0	22.0
CR52, CR53, CR54	529417	141496	Industrial	24.7	29.3	29.3	24.7	25.3
CR 55	528446	138085	Roadside	39.0	42.0	41.0	41.0	42.0
CR 60	526740	136935	Roadside	31.0	38.0	35.0	33.0	32.0
CR62	528438	138088	Urban background	31.0	40.0	40.0	38.0	40.0
CR63	528153	137912	Roadside	44.0	53.0	52.0	52.0	49.0
CR64	528150	137825	Roadside	37.0	41.0	41.0	40.0	38.0
CR66	526763	136949	Roadside	27.0	35.0	34.0	29.0	30.0
CR69	528443	138082	Urban background	36.0	43.0	42.0	40.0	44.0
CR72	525530	138472	Urban background	13.0	16.0	15.0	15.0	13.0
CR74	528978	139599	Urban background	26.0	37.0	37.0	34.0	33.0
CR75	529335	139589	Urban background	20.0	25.0	23.0	21.0	23.0
CR76	528291	137814	Roadside	36.0	43.0	40.0	35.0	35.0
CR77	528362	137812	Roadside	36.0	42.0	39.0	35.0	35.0
CR78	530037	138553	Urban background	NA	29.0	26.0	24.0	22.0
CR79	529312	138534	Urban background	NA	30.0	27.0	25.0	25.0
CR80	530424	136521	Urban background	NA	32.0	27.0	28.0	27.0
CR85	528286	138019	Urban background	NA	NA	27.0	30.0	30.0
CR86	526876	136819	Roadside	NA	NA	22.0	26.0	27.0
CR87	526908	136754	Roadside	NA	NA	38.0	38.0	39.0
CR88	525489	136573	Urban background	NA	NA	18.0	26.0	25.0
CR89	527719	137894	Urban background	NA	NA	19.0	22.0	22.0
CR90	526953	138658	Roadside	NA	NA	25.0	26.0	NA
CR91	528683	137174	Roadside	NA	NA	39.0	34.0	32.0
CR93	528895	137116	Roadside	NA	NA	65.0	48.0	53.0
CR94	528842	137071	Roadside	NA	NA	NA	26.0	27.0
CR95	528882	137086	Roadside	NA	NA	NA	31.0	32.0
CR96	529125	137196	Roadside	NA	NA	NA	30.0	27.0
CR97	528604	136952	Roadside	NA	NA	NA	41.0	37.0
CR98	528515	139281	Roadside	NA	NA	NA	35.0	34.0
CR100	526326	136487	Roadside	NA	NA	NA	30.0	27.0
CR103	528848	137802	Urban background	NA	NA	NA	NA	21.0
CR105	526940	137831	Roadside	NA	NA	NA	NA	44.0
CR106	527000	138357	Roadside	NA	NA	NA	NA	46.0



ID	X	Y	Location type	Annual Mean NO <sub>2</sub> (µg/m <sup>3</sup> )				
				2015	2016	2017	2018	2019
<b>Mid Sussex District Council</b>								
MSAQ7	530440	137280	Kerbside	25.3	26.5	23.6	22.5	NA
MSAQ25	531176	138829	Kerbside	29.1	30.0	28.8	26.9	26.8
<b>Mole Valley District Council</b>								
MV9	526913	142369	Urban background	14.4	15.5	10.9	10.3	11.0
MV8	523412	140582	Urban background	9.4	15.4	18.1	14.6	15.7
<b>Reigate and Banstead Borough Council</b>								
RB11	528104	142226	Urban background	22.0	24.2	22.8	23.9	21.3
RB12	528425	142935	Rural	23.2	26.8	28.3	25.3	25.8
RB13	528362	142983	Rural	20.0	22.9	19.9	23.1	19.8
RB24, RB25, RB26	528208	142337	Urban background	21.0	21.3	21.3	21.0	21.6
RB51	527873	142606	Urban background	20.6	21.7	20.8	20.8	20.7
RB52	527892	142463	Urban background	36.0	24.7	24.7	25.0	24.6
RB53	528030	142373	Urban background	26.7	23.8	25.3	24.4	25.6
RB54	528112	142321	Urban background	22.9	22.7	23.4	24.5	22.9
RB55	528254	142196	Urban background	23.6	24.7	22.8	24.8	23.6
RB56	528386	142080	Urban background	22.0	24.5	24.0	22.2	24.7
RB57	528499	141953	Urban background	23.4	25.0	26.2	24.2	24.6
RB58	528538	141897	Urban background	24.4	26.0	26.8	24.7	25.9
RB59	528602	141789	Urban background	25.0	28.6	27.8	26.5	26.0
RB60	528607	141910	Urban background	26.4	27.2	27.3	24.9	26.1
RB61	528578	142006	Urban background	21.3	24.8	22.6	21.3	23.1
RB64	528608	142439	Urban background	22.8	23.6	22.1	21.6	23.1
RB65	528596	142641	Urban background	24.3	24.6	22.4	22.8	23.1
RB66	528499	142512	Urban background	20.8	22.7	21.8	22.5	21.6
RB68	528505	142246	Urban background	21.0	25.9	24.0	21.7	24.0
RB69	528347	142229	Urban background	23.0	24.3	26.5	24.7	25.2
RB70	528343	142373	Urban background	22.6	23.8	24.3	23.3	23.7
RB72	528238	142587	Urban background	22.4	25.4	22.2	25.1	23.6
RB73	528192	142673	Urban background	20.8	24.0	22.0	22.0	21.5
RB74	529149	141953	Urban background	20.6	24.7	22.5	22.3	21.2
RB75	529203	142192	Urban background	21.6	23.6	23.9	21.9	22.3
RB76	528981	142444	Urban background	19.6	20.6	20.1	19.6	19.9
RB77	528789	142570	Urban background	19.2	21.0	20.9	19.8	19.7
RB78, RB79, RB80	528553	141857	Urban background	25.6	27.3	30.6	29.8	28.3
RB98	527931	142231	Urban background	24.0	25.1	25.8	24.7	24.2



ID	X	Y	Location type	Annual Mean NO <sub>2</sub> (µg/m <sup>3</sup> )				
				2015	2016	2017	2018	2019
RB99 2, RB100 2, RB101 2	526421	139639	Rural	13.6	16.4	13.9	15.4	14.2
RB102 2	530936	144278	Rural	22.0	22.4	20.9	23.4	19.3
RB149	527733	142707	Rural	45.0	49.8	46.0	43.4	43.5
RB151	528502	142952	Rural	31.2	31.7	33.3	29.4	33.5
RB174	527852	142841	Rural	NA	30.4	31.1	30.3	29.1
RB175	527955	142999	Rural	NA	26.7	30.6	27.5	29.8
RB176	527765	142777	Rural	NA	23.1	25.4	25.5	25.4
RB177	527750	142761	Rural	NA	23.9	24.9	23.8	25.1
RB178, RB179, RB180	528618	141781	Urban background	NA	NA	25.6	23.3	23.4
<b>Tandridge District Council</b>								
TD19	531134	143585	Urban background	21.0	20.4	20.9	19.2	20.7
TD26	531105	142939	Urban background	25.0	21.5	23.4	21.1	19.3
TD27	530753	150553	Kerbside	33.0	32.1	28.7	30.2	27.9

NA: Data not available for the monitoring site

## 2.2 Ecological Data

**Table 2.2.1: Ecological Baseline Data Used in the Assessment**

Receptor	Sensitive habitats	2029 NO <sub>x</sub> background concentration (µg/m <sup>3</sup> )	2032 NO <sub>x</sub> background concentration (µg/m <sup>3</sup> )	APIS data of minimum N deposition rate (kg N/ha/yr)	Critical load (kg N/ha/yr)
Ashdown Forest SAC/SPA	Heathland	NA	7.7 to 8.5	22.7	10
Mole Gap to Reigate Escarpment SAC	Grassland	NA	8.3 to 10.1	25.0	15
Thames Basin Heaths SPA	Heathland	NA	8.8 to 10.0	21.6	10
Thursley, Ash, Pirbright & Chobham SAC	Heathland	NA	8.6 to 9.8	21.6	10
Glover's Wood SSSI	Broad-leaved, mixed and yew woodland.	NA	8.2 to 8.4	25.7	15
Huntsgreen Wood AW	Broadleaved deciduous woodland	8.6	NA	29.8	10

Data taken from Air Pollution Information System (APIS) (Centre for Ecology and Hydrology, 2021)

NA: data not used in this assessment



### 3 Model Verification

#### 3.1 Overview

3.1.1 Model verification refers to the comparison of modelled pollutant concentrations with measured concentrations at the same points to assess the performance of the model and determine an adjustment factor if one is required. Defra's Technical Guidance (TG16) (Defra, 2021) provides advice on model verification, which is used for modelling of road networks in isolation highways assessments, local air quality management and other local modelling of roads (Defra, 2021). Should the model results for NO<sub>2</sub> be largely within ±25 per cent of the measured values and there is no systematic over or under-prediction of concentrations, then the Defra guidance (TG16) (Defra, 2021) advises that no adjustment is necessary. If this is not the case, then the modelled values are adjusted based on the observed relationship between modelled and measured NO<sub>x</sub> concentrations to provide better agreement.

3.1.2 Modelled results may not compare as well at some locations for a number of reasons including:

- uncertainties in estimated traffic flow and speed data;
- model set up (including street canyons, road widths, receptor locations);
- model limitations (treatment of roughness and meteorological data);
- uncertainty in monitoring data (notably diffusion tubes, eg bias adjustment factors and annualisation of short-term data); and
- uncertainty in emissions/emission factors.

3.1.3 The above factors were investigated as part of the model verification process to minimise the uncertainties as far as practicable.

#### 3.2 Model Verification

3.2.1 Some monitoring locations are not suitable for model verification purposes as there may be specific local influences unaccounted for in the input data or model, or they may be located too close to the road, in which case Defra's guidance (TG16) (Defra, 2021) advises they should not be used. All NO<sub>2</sub> monitoring location sites (444 in total) within 400 metres of the modelled road network, within the traffic reliability area (TRA) and with monitoring data for baseline year 2018 were investigated. Each site was examined

for its suitability for inclusion in the verification study. The criteria used to exclude monitoring data from the verification process are outlined below.

- Monitoring site located away from modelled sources or on a road island, where concentrations cannot be accurately represented in the model.
- Kerbside location, ie too close to the road to be accurately represented by the model.
- Monitoring site whose exact location could not be accurately identified.
- Monitoring site obstructed by fence and/or vegetation and therefore concentrations would not be accurately represented in the model.
- Monitoring site influenced by other emission sources which were not explicitly modelled.
- Monitoring site with low data capture for 2018, ie less than 75 per cent in a year.
- Monitoring site set back from road therefore not roadside;
- Monitoring site has height difference with road, not represented accurately in the model.
- Passive monitoring site co-located with continuous monitor. Continuous monitoring results used in verification instead.

3.2.2 From the monitoring data in the study area for 2018, the baseline year for the study, 255 sites were selected for inclusion in the model verification exercise (See Figure 2.1.1 for locations). The justification for the exclusion for each of the other monitoring sites is provided in Table 3.2.1.



Table 3.2.1: Justification for Exclusion of Monitoring Site

Model ID	Site ID	Justification for Exclusion
M1	MSAQ9	Away from modelled sources
M2	MSAQ20	Away from modelled sources
M3	MV9	Away from modelled sources
M4	Cran 2	Away from modelled sources
M5	MV5	Low data capture for 2018
M6	Horsham 4	Away from modelled sources
M7	MV4	Away from modelled sources
M8	Horsham 3	Away from modelled sources
M9	Dun 2	Away from modelled sources
M10	W9	Away from modelled sources
M12	MV3	Away from modelled sources
M13	Cowfold 8n	Away from modelled sources
M14	W1	Away from modelled sources
M15	MV8	Away from modelled sources
M16	CY50	Away from modelled sources
M17	EE3	Away from modelled sources
M18	RG3	Away from modelled sources
M19	MV7	Away from modelled sources
M20	W3	Away from modelled sources
M21	CR72	Away from modelled sources
M22	RB99 2	Away from modelled sources
M23	RB101 2	Away from modelled sources
M26	MV14	Away from modelled sources
M27	RB100 2	Away from modelled sources
M29	RB23	Away from modelled sources
M30	RB17	Away from modelled sources
M31	RB31	Away from modelled sources
M32	RB9	Away from modelled sources
M34	CR 99	Away from modelled sources
M35	RB147	Away from modelled sources
M37	RB3	Away from modelled sources
M38	TD9	Away from modelled sources
M42	RG1	Away from modelled sources
M44	RB8	Away from modelled sources
M47	TD19	Away from modelled sources
M49	RB76	Away from modelled sources
M52	RB22	Away from modelled sources
M53	TD25	Away from modelled sources
M54	TD34	Away from modelled sources



Model ID	Site ID	Justification for Exclusion
M55	RB24	Away from modelled sources
M56	RB77	Away from modelled sources
M58	CR3	Away from modelled sources
M61	RG1	Away from modelled sources
M62	Downside 3	Away from modelled sources
M63	RB33	Away from modelled sources
M64	Pulborough 2	Away from modelled sources
M65	RB51	Away from modelled sources
M67	CR4	Away from modelled sources
M68	CR50	Away from modelled sources
M70	HR14	Away from modelled sources
M71	TD26	Away from modelled sources
M72	Steyning 4N	Away from modelled sources
M73	RB61	Away from modelled sources
M74	RB29	Away from modelled sources
M75	RB25	Away from modelled sources
M76	RB26	Away from modelled sources
M77	RB64	Kerbside location
M78	RB68	Away from modelled sources
M81	ST42	Away from modelled sources
M82	RB18	Away from modelled sources
M83	RB75	Away from modelled sources
M84	HR10	Away from modelled sources
M87	RB30	Tube not represented accurately in the model
M88	RB37	Away from modelled sources
M91	RB39	Height difference with road, not represented accurately in the model.
M92	RB56	Away from modelled sources
M93	CY47	Away from modelled sources
M95	MV11	Low data capture for 2018
M96	RB74	Away from modelled sources
M99	RB66	Away from modelled sources
M102	MV12	Away from modelled sources
M103	RB65	Kerbside location
M104	TD30	Away from modelled sources
M106	TD32	Away from modelled sources
M107	HR6	Low data capture for 2018
M110	RB178	Away from modelled sources
M111	35	Kerbside location
M112	EE42	Low data capture for 2018
M113	RB13	Away from modelled sources



Model ID	Site ID	Justification for Exclusion
M114	RB19	Away from modelled sources
M116	EE38	Low data capture for 2018
M117	MSAQ2	Away from modelled sources
M118	RB70	Kerbside location
M121	RB179	Away from modelled sources
M122	RB180	Away from modelled sources
M123	EE9	Low data capture for 2018
M129	HR9	Away from modelled sources
M130	MV6	Away from modelled sources
M131	RB36	Away from modelled sources
M135	RB11	Away from modelled sources
M136	CR52	Away from modelled sources
M137	CR78	Away from modelled sources
M139	Storrington 16n	Away from modelled sources
M141	ST07	Kerbside location
M142	RB57	Away from modelled sources
M144	ST10	Away from modelled sources
M145	Park Way	Co-located with continuous monitor. Continuous monitoring results used in verification instead.
M146	RB53	Away from modelled sources
M147	RB54	Away from modelled sources
M149	Dun 1	Away from modelled sources
M151	RB27	Height difference with road, not represented accurately in the model.
M153	RB58	Away from modelled sources
M154	RB69	Kerbside location
M155	RB98	Away from modelled sources
M158	RB55	Away from modelled sources
M159	RG6	Away from modelled sources
M160	RB60	Away from modelled sources
M162	CA2	Away from modelled sources
M164	CR53	Away from modelled sources
M165	CR54	Away from modelled sources
M167	RB52	Away from modelled sources
M168	TD36	Away from modelled sources
M172	TD39	Away from modelled sources
M174	Henfield 2n	Away from modelled sources
M175	RG2/RG6	Away from modelled sources
M178	EE16	Low data capture for 2018
M179	RB78	Away from modelled sources
M182	HR13	Tube not represented accurately in the model
M185	CR90	Away from modelled sources



Model ID	Site ID	Justification for Exclusion
M187	EE43	Away from modelled sources
M194	RB34	Away from modelled sources
M195	TD33	Away from modelled sources
M196	ST11	Away from modelled sources
M197	RB59	Away from modelled sources
M199	Cowfold AU A/B/C	Co-located with continuous monitor. Continuous monitoring results used in verification instead.
M200	Storrington 8/9/10 AURN	Co-located with continuous monitor. Continuous monitoring results used in verification instead.
M202	EE37	Low data capture for 2018
M205	CY56a	Away from modelled sources
M206	Cobham 6	Away from modelled sources
M207	Billingshurst 1	Away from modelled sources
M208	MSAQ22	Away from modelled sources
M215	HR19	Away from modelled sources
M224	HR12	Kerbside location
M229	MV10	Height difference with road, not represented accurately in the model.
M233	ST08	Away from modelled sources
M235	MSAQ17	Tube not represented accurately in the model
M239	CR66	Kerbside location
M243	H2	Away from modelled sources
M245	CY46	Low data capture for 2018
M253	CR85	Height difference with road, not represented accurately in the model.
M255	CR100	Low data capture for 2018
M257	ST8	Away from modelled sources
M261	HR2	Kerbside location
M266	RB182	Site influenced by other emission sources
M267	BR1	Kerbside location
M278	Horsham 1	Co-located with continuous monitor. Continuous monitoring results used in verification instead.
M281	HR3	Tube not represented accurately in the model
M283	RB80	Away from modelled sources
M291	ST21	Away from modelled sources
M293	H1	Kerbside location
M294	H3	Away from modelled sources
M297	RB79	Away from modelled sources
M299	DT84	Kerbside location
M302	RB118	Away from modelled sources
M304	Storrington 3	Tube not represented accurately in the model
M312	MSAQ12	Tube not represented accurately in the model
M317	MSAQ14	Kerbside location
M323	Pulborough 1	Tube not represented accurately in the model
M325	HR7	Kerbside location

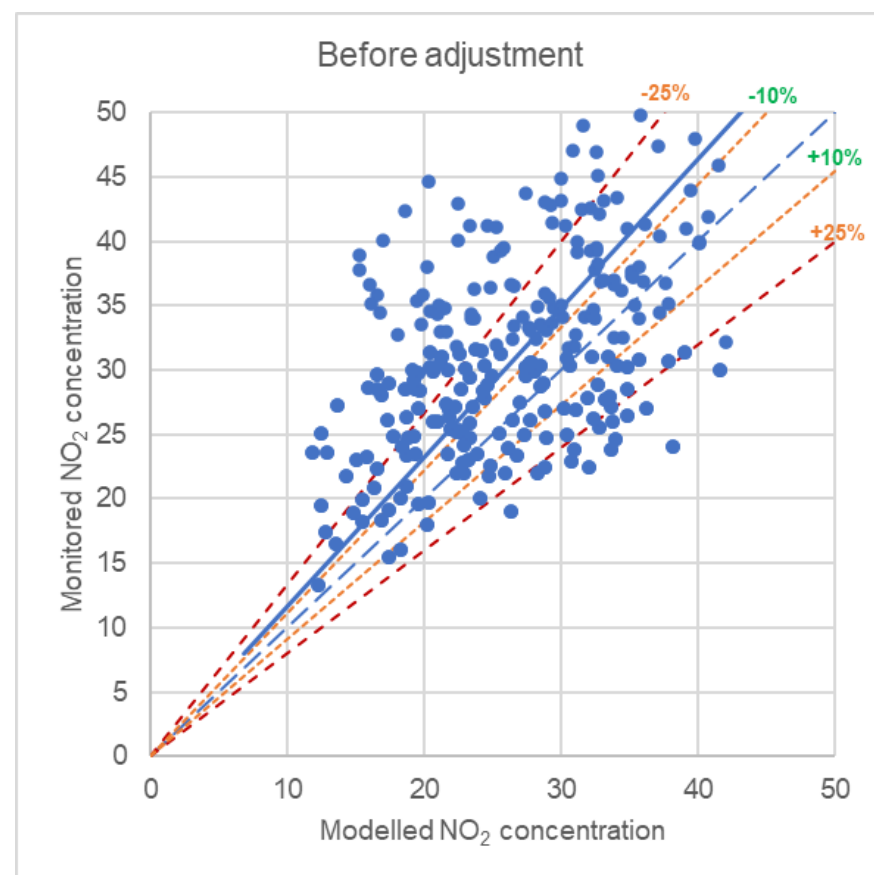


Model ID	Site ID	Justification for Exclusion
M332	BR11	Tube not represented accurately in the model
M333	EE10	Kerbside location
M339	CR98	Kerbside location
M341	ST23	Kerbside location
M342	EE22	Kerbside location
M345	CY97c	Co-located with continuous monitor. Continuous monitoring results used in verification instead.
M351	EE50	Tube not represented accurately in the model
M354	HR17	Height difference with road, not represented accurately in the model.
M360	HR4	Tube not represented accurately in the model
M363	BR8	Tube not represented accurately in the model
M366	CR102	Low data capture for 2018
M369	CY42	Kerbside location
M376	BR6	Kerbside location
M378	BR10	Tube not represented accurately in the model
M381	BR7	Kerbside location
M383	RB219	Site influenced by other emission sources
M384	BR12	Tube not represented accurately in the model
M391	CY43	Away from modelled sources
M393	CR64	Tube not represented accurately in the model
M399	CR97	Tube not represented accurately in the model
M400	CR9	Kerbside location
M408	BR4	Kerbside location
M409	BR3	Tube not represented accurately in the model
M410	BR9	Tube not represented accurately in the model
M427	HR5	Kerbside location
M429	BR5	Tube not represented accurately in the model
M436	Storrington 19n	Kerbside location
M438	CR63	Kerbside location
M441	CR101	Low data capture for 2018
M443	RB148	Kerbside location



3.2.3 Diagram 3.2.1 shows the comparison of the model's performance in the study area prior to any adjustment.

Diagram 3.2.1: Model Performance Before Adjustment



3.2.4 It can be observed that there is tendency for the model to underestimate NO<sub>2</sub> concentrations and therefore an adjustment to the modelled concentrations was necessary.

3.2.5 A generic verification factor of 1.3 was derived for the study area. A further 14 zone specific factors were derived where the modelling performance was significantly different and required area specific adjustment taking into account local regions within the study area. A further 8 zones were derived where no adjustment was required for the modelled concentrations. The zones with their corresponding factors that have been applied to the road contribution of the modelled concentrations in the study area are presented in Table 3.2.2. Diagram 3.2.2 shows the comparison of the model's performance in the study after applying the adjustment factors.

Table 3.2.2: 22 Zonal Adjustment Factors

Zone	Modelled Road Adjustment Factor
A25 (Oxted, Westerham, Brasted, Sundridge)	1.5
Around the airport	1.0
Cowfold	2.5
Crawley	2.5
Crawley Three Bridges (south)	1.0
Croydon	1.5
Dorking	1.6
Dunton Green	2.6
Ewell	1.0
Hassocks	2.7
Hazelwick roundabout	1.0
Hooley	1.0
Horley (A23 Brighton Road)	1.4
Horley (A23 Brighton Road) (west)	1.0
Horsham	1.7
M25	1.0
Merstham	1.0
Morden (A24)	1.5
Nutfield	1.7
Reigate	1.9
Storrington	2.5
Warlingham	1.7

Diagram 3.2.2: Model Performance After Adjustment

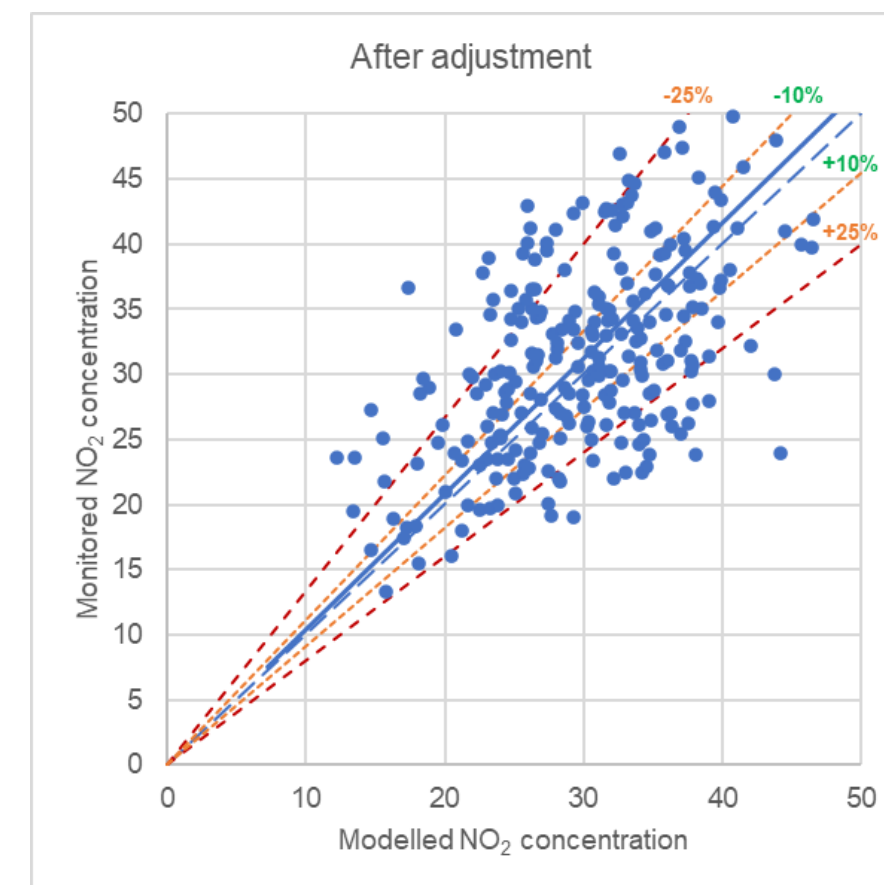




Table 3.2.3: Comparison of Modelled and 2018 Monitored NO<sub>2</sub> Concentrations before and after Adjustment

LA ID	Type	Monitoring Authority	2018 Monitored NO <sub>2</sub> (µg/m <sup>3</sup> )	Non-adjusted Modelled NO <sub>2</sub> (µg/m <sup>3</sup> )	Difference <sup>1</sup> before adjustment	Adjusted Modelled NO <sub>2</sub> (µg/m <sup>3</sup> )	Difference <sup>1</sup> post-adjustment
<b>A25 (Oxted, Westerham, Brasted, Sundridge)</b>							
DT25	DT	Sevenoaks	26.1	26.5	1%	31.6	21%
DT34	DT	Sevenoaks	26.1	27.7	6%	34.0	30%
DT71	DT	Sevenoaks	31.3	25.6	-18%	31.1	-1%
DT24	DT	Sevenoaks	35.8	19.9	-44%	23.5	-34%
DT36	DT	Sevenoaks	40.1	22.5	-44%	26.0	-35%
DT85	DT	Sevenoaks	43.7	27.4	-37%	33.5	-23%
TD28	DT	Tandridge	29.8	19.6	-34%	22.0	-26%
<b>Cowfold</b>							
HO5	CM	Horsham	28.4	19.6	-31%	31.5	11%
Cowfold 6n	DT	Horsham	25.1	12.5	-50%	15.6	-38%
Cowfold 4	DT	Horsham	31.4	20.5	-35%	33.2	6%
Cowfold 3	DT	Horsham	31.8	22.3	-30%	36.9	16%
Cowfold 1, 2	DT	Horsham	35.4	19.4	-45%	31.0	-12%
Cowfold 7n	DT	Horsham	42.4	18.6	-56%	29.3	-31%
<b>Crawley</b>							
CR86	DT	Crawley	26.0	21.0	-19%	30.2	16%
CR1	DT	Crawley	33.0	21.2	-36%	30.6	-7%
CR 60	DT	Crawley	33.0	21.6	-34%	31.6	-4%
CR87	DT	Crawley	38.0	20.2	-47%	28.6	-25%
<b>Croydon</b>							
CR7	CM	Croydon	31.0	32.3	4%	37.7	22%
CY52	DT	Croydon	37.8	32.4	-14%	37.7	0%
CY48	DT	Croydon	39.5	32.6	-17%	37.3	-6%
CY51	DT	Croydon	42.9	22.5	-48%	25.9	-40%
CY59	DT	Croydon	49.8	35.8	-28%	40.8	-18%
CY98b	DT	Croydon	50.8	38.3	-25%	44.2	-13%
CY58	DT	Croydon	67.8	37.3	-45%	42.8	-37%
<b>Dorking</b>							
MV2	DT	Mole Valley	18.2	15.5	-15%	17.3	-5%
MV1	DT	Mole Valley	23.4	18.7	-20%	21.2	-9%
MV13	DT	Mole Valley	28.5	19.4	-32%	22.3	-22%



LA ID	Type	Monitoring Authority	2018 Monitored NO <sub>2</sub> (µg/m <sup>3</sup> )	Non-adjusted Modelled NO <sub>2</sub> (µg/m <sup>3</sup> )	Difference <sup>1</sup> before adjustment	Adjusted Modelled NO <sub>2</sub> (µg/m <sup>3</sup> )	Difference <sup>1</sup> post-adjustment
<b>Dunton Green</b>							
DT43	DT	Sevenoaks	28.5	18.6	-35%	26.1	-8%
DT54	DT	Sevenoaks	32.7	18.0	-45%	24.8	-24%
<b>Ewell</b>							
EE47	DT	Epsom and Ewell	23.5	23.9	2%	23.9	2%
EE45	DT	Epsom and Ewell	23.9	26.1	9%	26.1	9%
EE48	DT	Epsom and Ewell	27.8	24.4	-12%	24.4	-12%
EE17	DT	Epsom and Ewell	28.9	24.6	-15%	24.6	-15%
EE6	DT	Epsom and Ewell	30.4	34.1	12%	34.1	12%
EE7	DT	Epsom and Ewell	33.5	28.4	-15%	28.4	-15%
15	DT	Kingston-Upon-Thames	41.0	34.8	-15%	34.8	-15%
<b>Hassocks</b>							
MSAQ19	DT	Mid Sussex	17.4	12.8	-26%	17.1	-2%
MSAQ16	DT	Mid Sussex	19.9	15.5	-22%	23.8	20%
MSAQ18	DT	Mid Sussex	28.1	16.8	-40%	26.9	-4%
MSAQ23	DT	Mid Sussex	34.5	16.8	-51%	26.8	-22%
MSAQ15	DT	Mid Sussex	35.1	16.1	-54%	25.3	-28%
MSAQ13	DT	Mid Sussex	38.9	15.2	-61%	23.1	-41%
MSAQ11	DT	Mid Sussex	40.1	17.0	-58%	27.3	-32%
MSAQ10	DT	Mid Sussex	41.2	23.3	-43%	41.1	0%
<b>Hooley</b>							
RG7	CM	Reigate and Banstead	47.4	37.1	-22%	37.1	-22%
RB193	DT	Reigate and Banstead	24.6	34.0	38%	34.0	38%
RB191	DT	Reigate and Banstead	26.5	34.9	32%	34.9	32%
RB196	DT	Reigate and Banstead	26.8	28.8	7%	28.8	7%
RB187	DT	Reigate and Banstead	27.0	36.2	34%	36.2	34%
RB209	DT	Reigate and Banstead	27.8	31.9	15%	31.9	15%
RB192	DT	Reigate and Banstead	28.5	34.8	22%	34.8	22%
RB215	DT	Reigate and Banstead	29.0	28.7	-1%	28.7	-1%
RB190	DT	Reigate and Banstead	30.7	37.8	23%	37.8	23%
RB186	DT	Reigate and Banstead	30.8	35.7	16%	35.7	16%
RB189	DT	Reigate and Banstead	31.4	39.1	24%	39.1	24%
RB188	DT	Reigate and Banstead	32.2	42.0	30%	42.0	30%
RB194	DT	Reigate and Banstead	32.5	33.8	4%	33.8	4%
RB214	DT	Reigate and Banstead	33.1	27.8	-16%	27.8	-16%
RB199	DT	Reigate and Banstead	34.1	31.7	-7%	31.7	-7%



LA ID	Type	Monitoring Authority	2018 Monitored NO <sub>2</sub> (µg/m <sup>3</sup> )	Non-adjusted Modelled NO <sub>2</sub> (µg/m <sup>3</sup> )	Difference <sup>1</sup> before adjustment	Adjusted Modelled NO <sub>2</sub> (µg/m <sup>3</sup> )	Difference <sup>1</sup> post-adjustment
RB201	DT	Reigate and Banstead	34.2	32.1	-6%	32.1	-6%
RB206	DT	Reigate and Banstead	34.5	37.2	8%	37.2	8%
RB184	DT	Reigate and Banstead	34.8	29.4	-16%	29.4	-16%
RB207	DT	Reigate and Banstead	35.2	37.8	8%	37.8	8%
RB197	DT	Reigate and Banstead	36.2	34.4	-5%	34.4	-5%
RB183	DT	Reigate and Banstead	36.4	24.8	-32%	24.8	-32%
RB213	DT	Reigate and Banstead	36.5	26.5	-27%	26.5	-27%
RB211	DT	Reigate and Banstead	36.6	26.3	-28%	26.3	-28%
RB204	DT	Reigate and Banstead	36.8	37.6	2%	37.6	2%
RB203	DT	Reigate and Banstead	36.9	36.0	-2%	36.0	-2%
RB195	DT	Reigate and Banstead	37.0	33.1	-11%	33.1	-11%
RB202	DT	Reigate and Banstead	37.7	35.2	-7%	35.2	-7%
RB198	DT	Reigate and Banstead	38.2	32.7	-14%	32.7	-14%
RB210	DT	Reigate and Banstead	39.3	32.1	-18%	32.1	-18%
RB212	DT	Reigate and Banstead	39.3	25.6	-35%	25.6	-35%
RB146	DT	Reigate and Banstead	40.4	37.2	-8%	37.2	-8%
RB200	DT	Reigate and Banstead	42.1	32.8	-22%	32.8	-22%
RB216	DT	Reigate and Banstead	42.5	31.5	-26%	31.5	-26%
RB218	DT	Reigate and Banstead	42.6	32.1	-25%	32.1	-25%
RB137	DT	Reigate and Banstead	43.2	29.9	-31%	29.9	-31%
RB217	DT	Reigate and Banstead	43.2	33.1	-23%	33.1	-23%
RB205	DT	Reigate and Banstead	44.0	39.5	-10%	39.5	-10%
RB136	DT	Reigate and Banstead	45.9	41.4	-10%	41.4	-10%
RB181	DT	Reigate and Banstead	47.0	32.6	-31%	32.6	-31%
RB208	DT	Reigate and Banstead	53.0	37.1	-30%	37.1	-30%
<b>Horley (A23 Brighton Road)</b>							
BR15	DT	Arup	30.2	27.4	-9%	31.2	3%
BR16	DT	Arup	33.6	29.3	-13%	33.8	1%
BR14	DT	Arup	35.6	29.1	-18%	33.6	-6%
BR13	DT	Arup	40.0	31.2	-22%	36.2	-9%
BR18	DT	Arup	41.2	30.3	-26%	35.1	-15%
BR20	DT	Arup	45.1	32.7	-28%	38.2	-15%
BR17	DT	Arup	47.1	30.8	-35%	35.8	-24%
BR19	DT	Arup	49.0	31.6	-35%	36.8	-25%
RB149	DT	Reigate and Banstead	43.4	34.0	-22%	39.9	-8%
<b>Horsham</b>							
HO2	CM	Horsham	25.4	21.9	-14%	27.0	6%



LA ID	Type	Monitoring Authority	2018 Monitored NO <sub>2</sub> (µg/m <sup>3</sup> )	Non-adjusted Modelled NO <sub>2</sub> (µg/m <sup>3</sup> )	Difference <sup>1</sup> before adjustment	Adjusted Modelled NO <sub>2</sub> (µg/m <sup>3</sup> )	Difference <sup>1</sup> post-adjustment
Horsham 6	DT	Horsham	23.2	15.8	-32%	18.0	-22%
Horsham 8	DT	Horsham	24.8	19.2	-23%	23.4	-6%
Horsham 7	DT	Horsham	27.4	21.6	-21%	28.0	2%
Horsham 5	DT	Horsham	28.5	16.5	-42%	18.2	-36%
Horsham 9N	DT	Horsham	31.3	22.6	-28%	28.0	-11%
<b>Merstham</b>							
RB110	DT	Reigate and Banstead	27.1	33.6	24%	33.6	24%
RB20	DT	Reigate and Banstead	30.3	30.6	1%	30.6	1%
RB124	DT	Reigate and Banstead	31.7	30.5	-4%	30.5	-4%
RB152	DT	Reigate and Banstead	32.4	28.1	-13%	28.1	-13%
<b>Morden (A24)</b>							
2 (GA)	DT	Merton	36.7	33.8	-8%	39.8	9%
53	DT	Merton	43.1	28.8	-33%	32.8	-24%
<b>Nutfield</b>							
TD37	DT	Tandridge	19.6	19.5	0%	22.6	15%
TD35	DT	Tandridge	28.4	24.2	-15%	30.0	6%
TD27	DT	Tandridge	30.2	20.4	-33%	24.0	-21%
TD40	DT	Tandridge	34.3	20.9	-39%	24.8	-28%
<b>Reigate</b>							
RB114	DT	Reigate and Banstead	23.5	19.3	-18%	24.6	5%
RB113	DT	Reigate and Banstead	24.9	17.7	-29%	21.7	-13%
RB115	DT	Reigate and Banstead	26.3	21.8	-17%	29.0	10%
RB107	DT	Reigate and Banstead	27.0	19.5	-28%	23.5	-13%
RB111	DT	Reigate and Banstead	27.1	22.2	-18%	28.3	4%
RB44	DT	Reigate and Banstead	28.5	22.6	-21%	29.0	2%
RB45	DT	Reigate and Banstead	29.2	19.2	-34%	23.0	-21%
RB116	DT	Reigate and Banstead	29.6	24.9	-16%	32.9	11%
RB109	DT	Reigate and Banstead	30.3	24.4	-19%	32.0	6%
RB1	DT	Reigate and Banstead	30.6	21.2	-31%	26.4	-14%
RB46	DT	Reigate and Banstead	31.0	21.3	-31%	26.6	-14%
RB104	DT	Reigate and Banstead	34.0	23.7	-30%	30.7	-10%
RB47	DT	Reigate and Banstead	34.8	21.5	-38%	27.0	-23%
RB105	DT	Reigate and Banstead	35.0	21.1	-40%	26.3	-25%
RB117	DT	Reigate and Banstead	36.3	23.7	-35%	30.7	-15%



LA ID	Type	Monitoring Authority	2018 Monitored NO <sub>2</sub> (µg/m <sup>3</sup> )	Non-adjusted Modelled NO <sub>2</sub> (µg/m <sup>3</sup> )	Difference <sup>1</sup> before adjustment	Adjusted Modelled NO <sub>2</sub> (µg/m <sup>3</sup> )	Difference <sup>1</sup> post-adjustment
<b>Storrington</b>							
HO4	CM	Horsham	23.0	15.1	-35%	22.6	-2%
Storrington 17n	DT	Horsham	13.3	12.2	-8%	15.8	19%
Storrington 18n	DT	Horsham	19.1	17.4	-9%	27.6	45%
Storrington 7	DT	Horsham	20.9	16.3	-22%	25.1	20%
Storrington 6	DT	Horsham	22.3	16.5	-26%	25.6	15%
Storrington 5	DT	Horsham	26.4	18.7	-29%	30.4	15%
Storrington 12n	DT	Horsham	28.6	15.9	-44%	24.4	-15%
Storrington 13n	DT	Horsham	29.9	20.6	-31%	34.3	15%
Storrington 4	DT	Horsham	35.8	16.6	-54%	25.8	-28%
Storrington 11n	DT	Horsham	37.8	15.2	-60%	22.8	-40%
Storrington 1	DT	Horsham	44.7	20.3	-55%	33.6	-25%
<b>Warlingham</b>							
TD31	DT	Tandridge	20.0	18.3	-9%	21.7	8%
TD23	DT	Tandridge	26.1	17.3	-34%	19.8	-24%
<b>Sites using a generic adjustment factor</b>							
LGW3	CM	Crawley	30.0	41.6	39%	43.7	46%
RG3	CM	Reigate and Banstead	15.5	17.4	12%	18.1	17%
ST5	CM	Sutton	36.0	28.8	-20%	31.1	-14%
ST6	CM	Sutton	57.0	28.9	-49%	31.7	-44%
ST4	CM	Sutton	63.0	30.1	-52%	33.5	-47%
HR11	DT	Arup	22.5	32.0	42%	34.3	52%
HR1	DT	Arup	28.8	32.7	14%	35.1	22%
HR16	DT	Arup	30.3	34.8	15%	37.7	25%
HR15	DT	Arup	32.5	34.5	6%	37.4	15%
BR2	DT	Arup	36.9	33.9	-8%	38.4	4%
HR20	DT	Arup	37.3	35.2	-6%	38.2	2%
HR8	DT	Arup	41.4	36.1	-13%	39.3	-5%
HR18	DT	Arup	42.0	40.7	-3%	46.5	11%
CR49	DT	Crawley	18.0	20.2	12%	21.2	18%
CR75	DT	Crawley	21.0	18.7	-11%	20.1	-4%
CR51	DT	Crawley	22.0	25.9	18%	28.2	28%
CR89	DT	Crawley	22.0	22.9	4%	25.0	13%
CR81	DT	Crawley	24.0	38.1	59%	44.1	84%
CR48	DT	Crawley	25.0	30.4	22%	34.3	37%
CR79	DT	Crawley	25.0	27.2	9%	30.6	22%
CR88	DT	Crawley	26.0	20.6	-21%	23.0	-11%



LA ID	Type	Monitoring Authority	2018 Monitored NO <sub>2</sub> (µg/m <sup>3</sup> )	Non-adjusted Modelled NO <sub>2</sub> (µg/m <sup>3</sup> )	Difference <sup>1</sup> before adjustment	Adjusted Modelled NO <sub>2</sub> (µg/m <sup>3</sup> )	Difference <sup>1</sup> post-adjustment
CR94	DT	Crawley	26.0	33.7	30%	36.4	40%
CR80	DT	Crawley	28.0	33.5	20%	39.0	39%
CR96	DT	Crawley	30.0	21.7	-28%	23.6	-21%
CR95	DT	Crawley	31.0	33.4	8%	36.0	16%
CR74	DT	Crawley	34.0	23.4	-31%	25.5	-25%
CR91	DT	Crawley	34.0	32.4	-5%	34.8	2%
CR76	DT	Crawley	35.0	35.4	1%	38.4	10%
CR77	DT	Crawley	35.0	29.9	-14%	31.6	-10%
CR62	DT	Crawley	38.0	35.7	-6%	40.5	7%
CR69	DT	Crawley	40.0	40.0	0%	45.7	14%
CR 55	DT	Crawley	41.0	39.1	-5%	44.5	9%
CR93	DT	Crawley	48.0	39.8	-17%	43.9	-9%
CY41	DT	Croydon	52.7	31.8	-40%	36.0	-32%
Cobham 7	DT	Elmbridge	31.6	23.8	-25%	26.2	-17%
Cobham 1	DT	Elmbridge	33.3	27.6	-17%	30.5	-8%
EE36	DT	Epsom and Ewell	23.5	21.7	-8%	23.1	-2%
EE14	DT	Epsom and Ewell	25.2	22.3	-11%	23.9	-5%
EE46	DT	Epsom and Ewell	27.1	23.5	-13%	25.5	-6%
EE1	DT	Epsom and Ewell	29.6	27.4	-7%	30.3	2%
EE39	DT	Epsom and Ewell	29.9	28.0	-6%	31.1	4%
EE51	DT	Epsom and Ewell	30.1	22.9	-24%	24.7	-18%
EE49	DT	Epsom and Ewell	34.1	30.1	-12%	33.6	-1%
A25	DT	Guildford	16.5	13.6	-18%	14.7	-11%
N. Horsham 2N	DT	Horsham	18.3	16.9	-8%	17.9	-2%
Storrington 15n	DT	Horsham	18.9	14.8	-22%	16.3	-14%
Storrington 14n	DT	Horsham	19.7	20.4	3%	23.3	18%
N. Horsham 1N	DT	Horsham	21.8	24.7	13%	28.3	30%
Southwater 1	DT	Horsham	27.3	13.6	-50%	14.7	-46%
20	DT	Kingston-Upon-Thames	34.9	28.2	-19%	31.9	-9%
33	DT	Lewes	21.8	14.3	-34%	15.7	-28%
34	DT	Lewes	29.7	16.5	-44%	18.4	-38%
MSAQ1	DT	Mid Sussex	20.1	24.1	20%	27.4	36%
MSAQ7	DT	Mid Sussex	22.5	28.8	28%	33.1	47%
MSAQ27	DT	Mid Sussex	22.8	22.8	0%	26.1	14%
MSAQ26	DT	Mid Sussex	23.6	12.9	-45%	13.5	-43%
MSAQ24	DT	Mid Sussex	24.0	18.4	-23%	20.7	-14%
MSAQ28	DT	Mid Sussex	24.7	23.3	-6%	26.8	8%
MSAQ6	DT	Mid Sussex	26.2	32.3	23%	37.6	43%



LA ID	Type	Monitoring Authority	2018 Monitored NO <sub>2</sub> (µg/m <sup>3</sup> )	Non-adjusted Modelled NO <sub>2</sub> (µg/m <sup>3</sup> )	Difference <sup>1</sup> before adjustment	Adjusted Modelled NO <sub>2</sub> (µg/m <sup>3</sup> )	Difference <sup>1</sup> post-adjustment
MSAQ25	DT	Mid Sussex	26.9	31.0	15%	36.0	34%
MSAQ21	DT	Mid Sussex	29.0	17.5	-40%	18.9	-35%
MSAQ5	DT	Mid Sussex	30.0	19.1	-36%	21.8	-27%
MSAQ3	DT	Mid Sussex	34.4	23.5	-32%	26.6	-23%
RB40	DT	Reigate and Banstead	19.0	26.3	39%	29.3	54%
RB73	DT	Reigate and Banstead	22.0	22.4	2%	23.6	7%
RB82	DT	Reigate and Banstead	22.0	28.2	28%	32.1	46%
RB140	DT	Reigate and Banstead	22.6	24.8	10%	27.4	21%
RB141	DT	Reigate and Banstead	22.9	30.7	34%	34.5	51%
RB81	DT	Reigate and Banstead	23.0	23.2	1%	25.8	12%
RB102 2	DT	Reigate and Banstead	23.4	26.8	14%	30.6	31%
RB43	DT	Reigate and Banstead	23.8	31.0	30%	34.8	46%
RB177	DT	Reigate and Banstead	23.8	33.6	41%	38.0	60%
RB50	DT	Reigate and Banstead	24.7	28.9	17%	32.8	33%
RB167	DT	Reigate and Banstead	24.7	18.8	-24%	19.5	-21%
RB72	DT	Reigate and Banstead	25.1	22.7	-9%	24.0	-4%
RB95	DT	Reigate and Banstead	25.1	25.4	1%	28.3	13%
RB12	DT	Reigate and Banstead	25.3	22.5	-11%	24.1	-5%
RB176	DT	Reigate and Banstead	25.5	32.7	28%	37.0	45%
RB153	DT	Reigate and Banstead	25.9	23.3	-10%	26.3	1%
RB175	DT	Reigate and Banstead	27.5	27.0	-2%	30.0	9%
RB106	DT	Reigate and Banstead	27.7	33.2	20%	37.9	37%
RB151	DT	Reigate and Banstead	29.4	23.3	-21%	25.1	-15%
RB174	DT	Reigate and Banstead	30.3	28.5	-6%	31.8	5%
RB122	DT	Reigate and Banstead	30.6	27.7	-9%	31.1	1%
RB145	DT	Reigate and Banstead	30.9	30.4	-2%	34.1	10%
RB120	DT	Reigate and Banstead	31.5	24.2	-23%	26.7	-15%
RB125	DT	Reigate and Banstead	31.8	31.0	-3%	35.3	11%
RB21	DT	Reigate and Banstead	32.4	26.4	-18%	29.6	-9%
RB150	DT	Reigate and Banstead	33.1	28.9	-13%	32.7	-1%
RB123	DT	Reigate and Banstead	33.5	19.8	-41%	20.8	-38%
RB49	DT	Reigate and Banstead	39.2	31.1	-21%	35.5	-10%
RB121	DT	Reigate and Banstead	41.1	25.2	-39%	28.0	-32%
DT12	DT	Sevenoaks	39.8	40.1	1%	46.4	17%
ST32	DT	Sutton	27.0	30.2	12%	32.9	22%
ST24	DT	Sutton	30.6	27.8	-9%	29.6	-3%
ST36	DT	Sutton	32.8	31.1	-5%	34.1	4%
ST35	DT	Sutton	34.1	35.7	5%	39.6	16%



LA ID	Type	Monitoring Authority	2018 Monitored NO <sub>2</sub> (µg/m <sup>3</sup> )	Non-adjusted Modelled NO <sub>2</sub> (µg/m <sup>3</sup> )	Difference <sup>1</sup> before adjustment	Adjusted Modelled NO <sub>2</sub> (µg/m <sup>3</sup> )	Difference <sup>1</sup> post-adjustment
BL	DT	Sutton	34.1	27.1	-20%	29.0	-15%
ST25	DT	Sutton	34.7	32.4	-7%	35.9	4%
ST38	DT	Sutton	36.8	32.9	-11%	36.2	-2%
ST22	DT	Sutton	37.2	35.3	-5%	39.9	7%
ST33	DT	Sutton	38.8	25.0	-36%	26.5	-32%
ST39	DT	Sutton	39.3	32.6	-17%	35.8	-9%
ST27	DT	Sutton	39.6	25.8	-35%	27.3	-31%
ST26	DT	Sutton	41.3	24.6	-40%	26.2	-37%
ST29	DT	Sutton	41.5	29.4	-29%	32.3	-22%
ST34	DT	Sutton	42.8	29.2	-32%	31.7	-26%
ST40	DT	Sutton	44.9	29.9	-33%	33.3	-26%
TD38	DT	Tandridge	24.2	22.9	-5%	25.0	3%
TD14	DT	Tandridge	26.9	21.9	-19%	24.1	-10%
TD5	DT	Tandridge	28.8	28.5	-1%	31.9	11%
TD10	DT	Tandridge	32.0	25.2	-21%	28.1	-12%
TD11	DT	Tandridge	33.4	26.5	-21%	29.3	-12%
Cran 1	DT	Waverley	16.1	18.2	13%	20.5	27%
Cran 4	DT	Waverley	19.5	12.5	-36%	13.4	-31%
W2	DT	Wealden	23.6	11.8	-50%	12.3	-48%
W10	DT	Wealden	34.6	20.5	-41%	23.3	-33%
W4	DT	Wealden	36.7	16.0	-56%	17.4	-53%

<sup>1</sup> Calculated as ((modelled – monitored) / monitored)

## 4 References

### 4.1 Published Documents

Arup (2020) Air quality monitoring survey analysis report for 2019. Report for Gatwick Airport Ltd.

Crawley Borough Council (2020) 2020 Air Quality Annual Status Report (ASR).

Department for Environment Food and Rural Affairs (Defra) (2021) Local Air Quality Management Technical Guidance (TG16).

Elmbridge Borough Council (2020) 2020 Air Quality Annual Status Report (ASR).

Epsom and Ewell Borough Council (2020) 2020 Air Quality Annual Status Report (ASR).

Guildford Borough Council (2020) 2020 Air Quality Annual Status Report (ASR).

Horsham District Council (2020) 2020 Annual Status Report (ASR) for Horsham District Council.

Lewes District Council (2020) 2020 Air Quality Annual Status Report (ASR).

London Borough of Croydon (2020) London Borough of Croydon Air Quality Annual Status Report for 2019.

London Borough of Merton (2020) London Borough of Merton Air Quality Annual Status Report for 2019.

London Borough of Sutton (2020) London Borough of Sutton Air Quality Annual Status Report for 2019.

Mid Sussex District Council (2020) 2020 Air Quality Annual Status Report (ASR).

Mole Valley District Council (2020) 2020 Annual Status Report (ASR) for Mole Valley District Council.

Reigate and Banstead Borough Council (2020) 2020 Air Quality Annual Status Report (ASR).

Royal Borough of Kingston Upon Thames (2020) Royal Borough of Kingston Upon Thames Air Quality Annual Status Report for 2019.

Sevenoaks District Council (2019) 2019 Air Quality Annual Status Report (ASR).

Tandridge District Council (2020) 2020 Annual Status Report (ASR).

UK Centre for Ecology and Hydrology (2021) Air Pollution Information System (APIS) [online source]. Available at: <http://www.apis.ac.uk/>



Waverley Borough Council (2020) 2020 Air Quality Annual Status Report (ASR).

Wealden District Council (2020) 2020 Air Quality Annual Status Report (ASR).



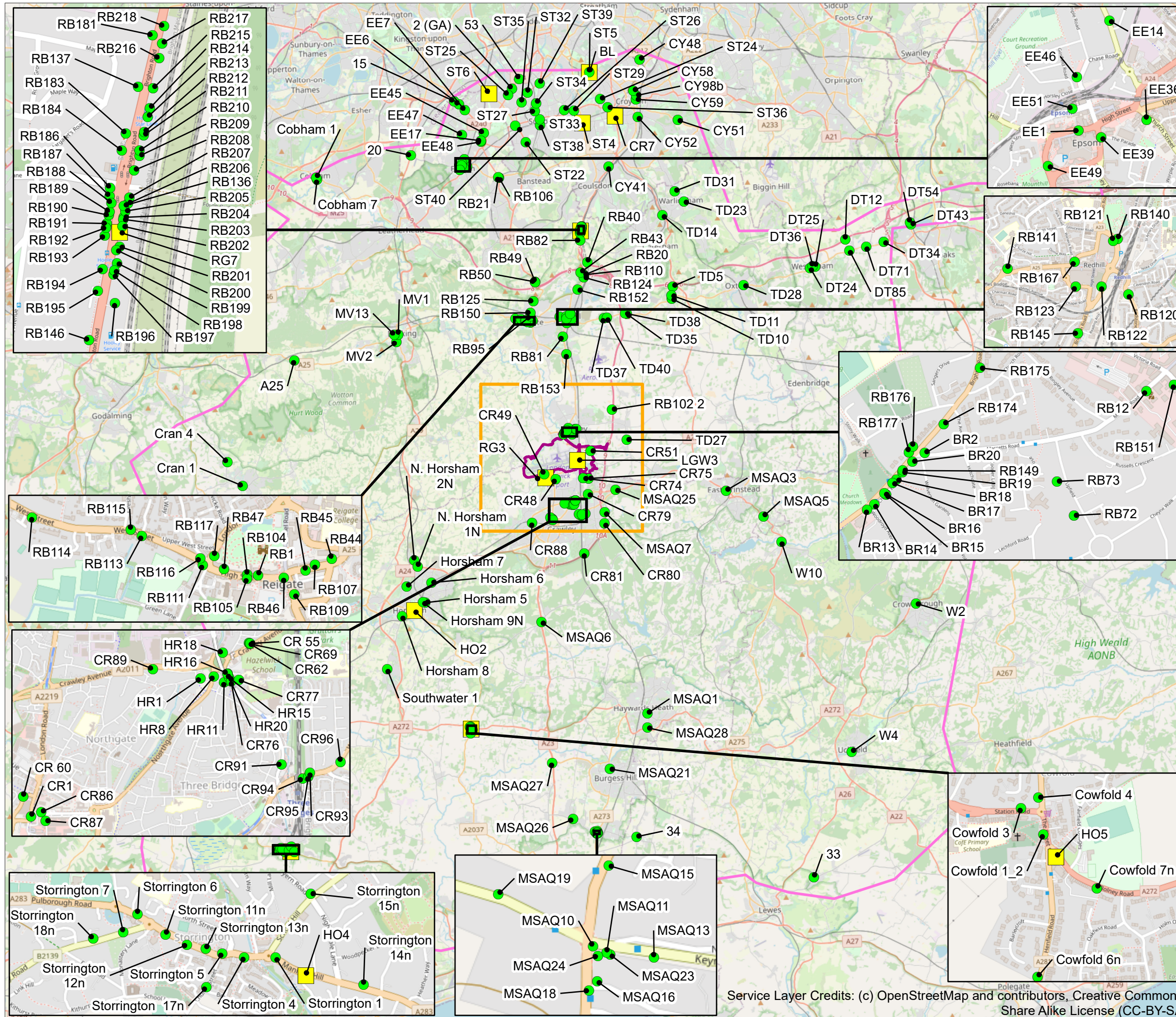
## 5 Glossary

### 5.1 Glossary of Terms

**Table 5.1.1: Glossary of Terms**

Term	Description
APIS	Air Pollution Information System
ASR	Annual Status Report
Defra	Department for Environment Food and Rural Affairs
NO <sub>2</sub>	Nitrogen dioxide
TRA	Traffic Reliability Area





- Project Site Boundary (PEIR)
- 11 km x 10 km Domain
- Wider Study Area
- Continuous Monitor
- Passive Monitor (Diffusion Tube)

DOCUMENT  
Preliminary Environmental Information Report

DRAWING TITLE  
Location of Monitoring Sites Used for Model Verification

DATE  
September 2021

	DRAWING NO. APPENDIX 13.6.1 FIGURE 2.1.1	REVISION For PEIR Issue
	DRAWN BY TC	PM / CHECKED BY MK



Reproduced from Ordnance Survey map with the permission of Ordnance Survey on behalf of the controller of Her Majesty's Stationery Office © Crown Copyright (2019). License number 0100031673, 10001998, 100048492.

Service Layer Credits: (c) OpenStreetMap and contributors, Creative Commons-Share Alike License (CC-BY-SA)

© Copyright 2019 Gatwick Airport Limited. No part of this drawing is to be reproduced without prior permission of Gatwick Airport Limited.



An aerial photograph of Gatwick Airport's northern runway and taxiway. The runway is a long, straight concrete strip with white markings, including the number '26' and the letter 'L'. Several aircraft are visible on the taxiway and runway. In the foreground, a large white Airbus A380 is taxiing. To its left, a smaller white aircraft is also taxiing. Further up the runway, a red and white easyJet aircraft is visible. In the background, the airport's terminal building, control tower, and other infrastructure are visible. The surrounding area is a mix of green grass and paved surfaces.

YOUR LONDON AIRPORT  
*Gatwick*

*Our northern runway: making best use of Gatwick*

Preliminary Environmental Information Report  
Appendix 13.6.2: Air Quality Sensitive Receptors and Background Pollutant Concentrations  
September 2021



## Table of Contents

1	Introduction	1
2	Sensitive Receptors	1
3	Background Pollutant Concentrations	39
4	Glossary	40



## 1 Introduction

1.1.1 This document forms Appendix 13.6.2 of the Preliminary Environmental Information Report (PEIR) prepared on behalf of Gatwick Airport Limited (GAL). The PEIR presents the preliminary findings of the Environmental Impact Assessment (EIA) process for the proposal to make best use of Gatwick Airport's existing runways (referred to within this report as 'the Project'). The Project proposes alterations to the existing northern runway which, together with the lifting of the current restrictions on its use, would enable dual runway operations. The Project includes the development of a range of infrastructure and facilities which, with the alterations to the northern runway, would enable the airport passenger and aircraft operations to increase. Further details regarding the components of the Project can be found in the Chapter 5: Project Description.

## 2 Sensitive Receptors

### 2.1 Human Receptors

2.1.1 The locations of the modelled human receptors are presented in Appendix 13.6.2 Figure 1.1.1 to Figure 1.1.4. If the receptor is located in an Air Quality Management Area (AQMA) it is flagged in the table with the name of the corresponding AQMA provided.

**Table 2.1.1: Modelled Human Receptor Locations**

ID	Name	X	Y	Type	In AQMA?	AQMA Title
C0001	Outreach 3 Way Ifield Hall Charlwood Road Crawley	524684	138861	Other	No	
C0002	Ifield Community Centre	529165	137196	Other	No	
CD001	CR/2017/0997/OUT	529285	137244	Committed development, residential	No	
CD002	CR/2018/0341/FUL	529285	137244	Committed development, residential	No	
CD003	CR/2016/0962/ARM	529285	137244	Committed development, residential	No	
CD004	CR/2016/0662/FUL	529285	137244	Committed development, residential	No	
CD005	CR/2016/0048/ARM	529285	137244	Committed development, school	No	
CD006	CR/2015/0609/FUL	529285	137244	Committed development, residential	No	
CD007	CR/2013/0610/ARM	529285	137244	Committed development, residential	No	
CD008	CR/2016/0972/FUL	529285	137244	Committed development, residential	No	
CD009	CR/2015/0389/FUL	529285	137244	Committed development, residential	No	
CD010	CR/2018/0544/OUT	529285	137244	Committed development, residential	No	
CD011	CR/2018/0894/OUT	529285	137244	Committed development, residential	No	
CD012	CR/2017/0921/FUL	529285	137244	Committed development, residential	No	
CD013	CR/2017/0444/FUL	529285	137244	Committed development, residential	No	
CD014	CR/2014/0764/OUT	529285	137244	Committed development, other	No	
CD015	CR/2019/0660/FUL	529285	137244	Committed development, residential	No	
CD016	CR/2019/0330/FUL	529285	137244	Committed development, residential	No	
CD017	CR/2019/0271/PA3	529285	137244	Committed development, residential	No	
CD018	CR/2014/0524/PA3	529285	137244	Committed development, residential	No	
CD019	CR/2006/0695/OUT	529285	137244	Committed development, residential	No	
CD020	CR/2009/0352/OUT	529285	137244	Committed development, residential	No	
CD021	CR/2015/0552/NCC	529285	137244	Committed development, residential	No	
CD022	CR/2020/0274/FUL	529285	137244	Committed development, residential	No	
CD023	CR/2020/0192/RG3	529285	137244	Committed development, residential	No	



ID	Name	X	Y	Type	In AQMA?	AQMA Title
CD024	CR/2020/0037/FUL	529285	137244	Committed development, residential	No	
CD025	CR/2019/0845/FUL	529285	137244	Committed development, school	No	
CD026	CR/2019/0542/FUL	529285	137244	Committed development, residential	No	
CD027	CR/2020/0024/FUL	529285	137244	Committed development, residential	No	
CD029	18/00967/OUT	529285	137244	Committed development, residential	No	
CD030	14/02124/F	529285	137244	Committed development, residential	No	
CD031	15/00731/F	529285	137244	Committed development, residential	No	
CD032	15/00640/P3JPA	529285	137244	Committed development, residential	No	
CD033	15/00500/F	529285	137244	Committed development, residential	Yes	AQMA No.3 (Horley)
CD034	16/01739/PAP3O	529285	137244	Committed development, residential	No	
CD035	19/00147/F	529285	137244	Committed development, residential	No	
CD036	18/01971/F	529285	137244	Committed development, care home	No	
CD038	19/01365/S73 (Lodgecrest Development Site)	529285	137244	Committed development, residential	Yes	AQMA No. 12 (Redhill)
CD039	17/02196/F	529285	137244	Committed development, residential	No	
CD040	19/01623/F	529285	137244	Committed development, residential	No	
CD042	18/01158/F	529285	137244	Committed development, other	Yes	AQMA No. 12 (Redhill)
CD043	19/00063/F	529285	137244	Committed development, residential	No	
CD044	18/00222/OUT	529285	137244	Committed development, residential	No	
CD045	20/02034/F	529285	137244	Committed development, residential	Yes	AQMA No.3 (Horley)
CD046	20/02017/S73	529285	137244	Committed development, residential	No	
CD047	19/00210/RM1	529285	137244	Committed development, residential	No	
CD048	20/01199/S73	529285	137244	Committed development, residential	No	
CD049	20/01103/F	529285	137244	Committed development, residential	Yes	AQMA No.3 (Horley)
CD050	20/02644/HHOLD	529285	137244	Committed development, residential	Yes	AQMA No.3 (Horley)
CD051	20/01704/OUT	529285	137244	Committed development, residential	Yes	AQMA No.3 (Horley)
CD052	20/02770/F	529285	137244	Committed development, residential	No	
CD053	20/01477/PAP3O	529285	137244	Committed development, residential	No	
CD055	20/01880/CONLA	529285	137244	Committed development, residential	No	
CD056	20/00862/PAP3O	529285	137244	Committed development, residential	No	
CD057	19/01417/OUT	529285	137244	Committed development, residential	No	
CD058	19/01973/OUT	529285	137244	Committed development, residential	No	
CD059	19/01931/S73	529285	137244	Committed development, residential	No	
CD060	20/02823/PAP3O	529285	137244	Committed development, residential	No	
CD061	19/00986/F	529285	137244	Committed development, residential	No	
CD062	2019/548/EIA	529285	137244	Committed development, residential	No	
CD063	2018/2567	529285	137244	Committed development, residential	No	
CD066	2020/2297	529285	137244	Committed development, residential	No	
CD067	2020/1099	529285	137244	Committed development, residential	No	
CD068	2017/2292/cond1	529285	137244	Committed development, residential	No	
CD069	DC/17/2481	529285	137244	Committed development, residential	No	



ID	Name	X	Y	Type	In AQMA?	AQMA Title
CD071	DC/14/2132	529285	137244	Committed development, residential	No	
CD072	DC/13/0368	529285	137244	Committed development, residential	No	
CD074	DC/19/1529	529285	137244	Committed development, school	No	
CD078	EIA/20/0004	529285	137244	Committed development, residential	No	
CD079	DC/20/0882	529285	137244	Committed development, residential	No	
CD081	MO/2019/1808	529285	137244	Committed development, residential	No	
CD082	MO/2012/1621	529285	137244	Committed development, residential	No	
CD083	MO/2020/0412	529285	137244	Committed development, residential	No	
CD085	13/04127/OUTES	529285	137244	Committed development, residential	No	
CD086	DM/18/3525	529285	137244	Committed development, residential	No	
CD087	14/04662/OUT	529285	137244	Committed development, residential	No	
CD091	DM/21/0028	529285	137244	Committed development, care home	No	
CD092	DM/20/3081	529285	137244	Committed development, care home	No	
CD095	Tinsley Lane	529285	137244	Committed development, residential	No	
CD096	Land East of London Road Northgate	529285	137244	Committed development, residential	No	
CD097	7 - 13 The Broadway & 1 - 3 Queens Square	529285	137244	Committed development, residential	No	
CD098	Land adjacent to Sutherland House	529285	137244	Committed development, residential	No	
CD099	Shaw House Pegler Way	529285	137244	Committed development, residential	No	
CD101	Land to the southeast of Heathy Farm Balcombe Road	529285	137244	Committed development, residential	No	
CD103	Telford Place/ Haslett Avenue	529285	137244	Committed development, residential	No	
CD104	County Buildings	529285	137244	Committed development, residential	No	
CD105	Crawley College	529285	137244	Committed development, residential	No	
CD106	Land at Cross Keys	529285	137244	Committed development, residential	No	
CD107	Henty Close Bewbush	529285	137244	Committed development, residential	No	
CD108	Rushetts Road Play Area	529285	137244	Committed development, residential	No	
CD109	Land east of Balcombe Road/Street Hill	529285	137244	Committed development, residential	No	
CD110	St. Catherine's Hospice	529285	137244	Committed development, residential	No	
CD113	Woodhurst Farmhouse Old Brighton Road South Pease Pottage	529285	137244	Committed development, residential	No	
CD114	Copthorne Golf Club Copthorne Common Road Copthorne	529285	137244	Committed development, residential	No	
CD115	Crabbet Park Old Hollow Near Crawley Worth	529285	137244	Committed development, residential	No	
CD116	Land off the Close and Haroldslea Drive	529285	137244	Committed development, residential	No	
CD117	Land at Meath Green	529285	137244	Committed development, residential	No	
CD120	Land at Sandcross Lane	529285	137244	Committed development, residential	No	
CD122	Reading Arch Road/ Brighton Road North	529285	137244	Committed development, residential	No	
CD124	Former Chequers Hotel Bonehurst Road	529285	137244	Committed development, residential	No	
CD125	59-61 Brighton Road Horley	529285	137244	Committed development, residential	No	
CD126	Telephone Exchange Victoria Road South	529285	137244	Committed development, residential	No	
CD127	Colebrook Noke Drive	529285	137244	Committed development, residential	No	
CD128	Former Longmead Centre	529285	137244	Committed development, residential	No	
CD130	Land adjacent to the Town Hall Castlefield Road	529285	137244	Committed development, residential	No	



ID	Name	X	Y	Type	In AQMA?	AQMA Title
CD131	Library and Pool House Bancroft Road Reigate	529285	137244	Committed development, residential	No	
CD132	Land West of Castle Drive	529285	137244	Committed development, residential	No	
CD133	Horley Police Station 15 Massetts Road	529285	137244	Committed development, residential	Yes	AQMA No.3 (Horley)
CD134	Land at Plough Road and Redehall Road Smallfield	529285	137244	Committed development, residential	No	
CD135	Land North of Plough Road Smallfield	529285	137244	Committed development, residential	No	
CD136	Woodlands Garage Chapel Road Smallfield	529285	137244	Committed development, residential	No	
CD137	Land north of Rosemary Lane	529285	137244	Committed development, residential	No	
CD138	Land east of Ifield Road	529285	137244	Committed development, residential	No	
CD146	Land Rear of Moonshiners Dolby Green	529285	137244	Committed development, residential	No	
CD147	Land West of Reigate Road Hookwood Site Allocation Policy SA42	529285	137244	Committed development, residential	No	
CD151	Land at the Priest's House Leigh	529285	137244	Committed development, residential	No	
CD152	Land at Tapners road Leigh	529285	137244	Committed development, residential	No	
CD153	Land south of Kennel Lane Hookwood	529285	137244	Committed development, residential	No	
CD154	Land adjacent to Three Ares Hookwood	529285	137244	Committed development, residential	No	
CH0037	Little Smugglers	529285	137244	Care home	No	
CH0046	Rowfant Residential Home	529285	137244	Care home	No	
CH0048	Care at Stennings	529285	137244	Care home	No	
CH0059	Aniska Lodge	529285	137244	Care home	No	
CH0068	Homelands Nursing Home	529285	137244	Care home	No	
CH0070	Kingsmead Lodge	529285	137244	Care home	No	
CH0071	Kingsmead Care Centre	529285	137244	Care home	No	
CH0106	Smugglers Barn	529285	137244	Care home	No	
CH0110	Brownrigg	529285	137244	Care home	No	
CH0118	Francis Court	529285	137244	Care home	No	
CH0139	Abbey Lodge	529285	137244	Care home	Yes	Croydon AQMA
CH0142	Addington House	529285	137244	Care home	Yes	Croydon AQMA
CH0144	Allswell Lodge	529285	137244	Care home	Yes	Sutton AQMA
CH0145	Angel Home	529285	137244	Care home	Yes	Sutton AQMA
CH0148	Beech Tree Care Home	529285	137244	Care home	Yes	Croydon AQMA
CH0149	Brighton Road	529285	137244	Care home	Yes	Croydon AQMA
CH0150	The Manor	529285	137244	Care home	Yes	Croydon AQMA
CH0151	Beth Ezra	529285	137244	Care home	Yes	Croydon AQMA
CH0152	Better Care Residential Home	529285	137244	Care home	Yes	Croydon AQMA
CH0154	Blake Court	529285	137244	Care home	Yes	Croydon AQMA
CH0156	851 Brighton Road	529285	137244	Care home	Yes	Croydon AQMA
CH0159	Callum House	529285	137244	Care home	Yes	Croydon AQMA
CH0161	Carlene House	529285	137244	Care home	Yes	Croydon AQMA
CH0163	Clifton Manor	529285	137244	Care home	Yes	Sutton AQMA
CH0164	82 Coombe Road	529285	137244	Care home	Yes	Croydon AQMA
CH0167	Cranley Gardens	529285	137244	Care home	Yes	Sutton AQMA



ID	Name	X	Y	Type	In AQMA?	AQMA Title
CH0169	Dunheved Lodge	529285	137244	Care home	Yes	Croydon AQMA
CH0170	The Eadmund	529285	137244	Care home	Yes	Croydon AQMA
CH0172	Elm Glade	529285	137244	Care home	Yes	Sutton AQMA
CH0175	Evergreen Partnership	529285	137244	Care home	Yes	Sutton AQMA
CH0176	Foxley Lodge	529285	137244	Care home	Yes	Croydon AQMA
CH0177	Gate Lodge	529285	137244	Care home	Yes	Croydon AQMA
CH0179	Care Management Group - 3 The Green	529285	137244	Care home	Yes	Sutton AQMA
CH0181	Hall Grange	529285	137244	Care home	Yes	Croydon AQMA
CH0182	Heather Way Home	529285	137244	Care home	Yes	Croydon AQMA
CH0183	Care Management Group - 374 St Helier Avenue	529285	137244	Care home	Yes	Merton AQMA
CH0186	Jordan Lodge	529285	137244	Care home	Yes	Croydon AQMA
CH0187	Hunters Lodge	529285	137244	Care home	Yes	Croydon AQMA
CH0188	Jean Garwood House	529285	137244	Care home	Yes	Croydon AQMA
CH0189	Scott House	529285	137244	Care home	Yes	Croydon AQMA
CH0190	Linda Lodge	529285	137244	Care home	Yes	Sutton AQMA
CH0191	Lucerne House	529285	137244	Care home	Yes	Croydon AQMA
CH0192	Manon House	529285	137244	Care home	Yes	Croydon AQMA
CH0196	Nas House	529285	137244	Care home	Yes	Croydon AQMA
CH0199	The Params Care Ltd	529285	137244	Care home	Yes	Croydon AQMA
CH0204	Raola House	529285	137244	Care home	Yes	Sutton AQMA
CH0205	44 Kimberley Road	529285	137244	Care home	Yes	Croydon AQMA
CH0207	Oval Residential	529285	137244	Care home	Yes	Croydon AQMA
CH0208	170 Oval Road	529285	137244	Care home	Yes	Croydon AQMA
CH0209	477 Brighton Road	529285	137244	Care home	Yes	Croydon AQMA
CH0210	33 Gonville Road	529285	137244	Care home	Yes	Croydon AQMA
CH0213	Rosina Lodge	529285	137244	Care home	Yes	Croydon AQMA
CH0214	Rosswood Gardens	529285	137244	Care home	Yes	Sutton AQMA
CH0215	Roselawn House	529285	137244	Care home	Yes	Croydon AQMA
CH0219	Ryelands	529285	137244	Care home	Yes	Sutton AQMA
CH0221	Shepherds Corner	529285	137244	Care home	Yes	Croydon AQMA
CH0222	7 Smitham Downs Road	529285	137244	Care home	Yes	Croydon AQMA
CH0223	Speakers Court	529285	137244	Care home	Yes	Croydon AQMA
CH0225	Thornton Lodge	529285	137244	Care home	Yes	Croydon AQMA
CH0227	Tree Tops	529285	137244	Care home	Yes	Croydon AQMA
CH0228	Walton House	529285	137244	Care home	Yes	Sutton AQMA
CH0231	The White House	529285	137244	Care home	Yes	Croydon AQMA
CH0232	White Lodge	529285	137244	Care home	Yes	Croydon AQMA
CH0233	Wilhelmina House	529285	137244	Care home	Yes	Croydon AQMA
CH0235	100 Woodcote Grove Road	529285	137244	Care home	Yes	Croydon AQMA
CH0236	Woodcote House	529285	137244	Care home	Yes	Sutton AQMA



ID	Name	X	Y	Type	In AQMA?	AQMA Title
CH0237	York Road	529285	137244	Care home	Yes	Sutton AQMA
CH0238	14a York Road	529285	137244	Care home	Yes	Sutton AQMA
CH0246	Arundel House	529285	137244	Care home	No	
CH0247	Ashcroft Care Home	529285	137244	Care home	No	
CH0249	Ashleigh House	529285	137244	Care home	No	
CH0251	Barnfield	529285	137244	Care home	Yes	AQMA No.3 (Horley)
CH0252	The Beeches	529285	137244	Care home	No	
CH0254	33 Blanford Road	529285	137244	Care home	Yes	AQMA No.9 (Reigate High St / West St / Bell St)
CH0257	Briar House	529285	137244	Care home	No	
CH0261	Cavendish Care	529285	137244	Care home	No	
CH0262	Cedar Lodge	529285	137244	Care home	No	
CH0269	Church Farm Bungalow	529285	137244	Care home	No	
CH0274	QEF Independent Living Services	529285	137244	Care home	No	
CH0282	Fircroft	529285	137244	Care home	No	
CH0294	Heathercroft	529285	137244	Care home	Yes	AQMA No.3 (Horley)
CH0295	Heathlands (Walton-on-the-Hill)	529285	137244	Care home	No	
CH0303	Kenilworth	529285	137244	Care home	No	
CH0304	Kenilworth (Banstead)	529285	137244	Care home	No	
CH0306	La Luz	529285	137244	Care home	No	
CH0311	Longford	529285	137244	Care home	No	
CH0313	Lumley Road	529285	137244	Care home	No	
CH0314	Malvern	529285	137244	Care home	No	
CH0317	Millview	529285	137244	Care home	No	
CH0320	Nutbush Cottage	529285	137244	Care home	No	
CH0321	56 Oakwood Road	529285	137244	Care home	No	
CH0322	Oakleigh	529285	137244	Care home	No	
CH0327	Park Hall Resource Centre	529285	137244	Care home	No	
CH0330	Prinsted	529285	137244	Care home	Yes	AQMA No.3 (Horley)
CH0331	Prosignia Ltd	529285	137244	Care home	No	
CH0332	Rainscombe Bungalow	529285	137244	Care home	No	
CH0333	Rainscombe Farm	529285	137244	Care home	No	
CH0335	Redehall Cottage	529285	137244	Care home	No	
CH0336	Redstone House	529285	137244	Care home	No	
CH0340	44a Harriotts Lane	529285	137244	Care home	No	
CH0344	Roseland	529285	137244	Care home	No	
CH0345	Rutland Nursing Home	529285	137244	Care home	No	
CH0349	69 Reigate Road	529285	137244	Care home	No	
CH0352	Shrewsbury House	529285	137244	Care home	No	
CH0354	Southlands	529285	137244	Care home	No	
CH0366	1 Wood Close	529285	137244	Care home	No	



ID	Name	X	Y	Type	In AQMA?	AQMA Title
CH0368	Wray Park Care Home	529285	137244	Care home	No	
CH0369	Clayton House	529285	137244	Care home	No	
CH0370	Deerswood Lodge	529285	137244	Care home	No	
CH0371	Queens Lodge	529285	137244	Care home	No	
CH0372	Trent House	529285	137244	Care home	No	
CH0373	Amberley Lodge Nursing Home	529285	137244	Care home	Yes	Croydon AQMA
CH0375	Broadlands Nursing Home Ltd	529285	137244	Care home	Yes	Sutton AQMA
CH0379	Grennell Lodge	529285	137244	Care home	Yes	Sutton AQMA
CH0380	Green Lane	529285	137244	Care home	Yes	Sutton AQMA
CH0383	James Terry Court	529285	137244	Care home	Yes	Croydon AQMA
CH0384	Jesmund Nursing Home	529285	137244	Care home	Yes	Sutton AQMA
CH0385	St John's Nursing Home Ltd	529285	137244	Care home	Yes	Croydon AQMA
CH0388	Orchard House Nursing Home	529285	137244	Care home	Yes	Sutton AQMA
CH0390	Purley View Nursing Home	529285	137244	Care home	Yes	Croydon AQMA
CH0392	Shirley View	529285	137244	Care home	Yes	Sutton AQMA
CH0393	Southdown	529285	137244	Care home	Yes	Sutton AQMA
CH0395	Barchester Thackeray House Care Home	529285	137244	Care home	Yes	Croydon AQMA
CH0397	Tudor House	529285	137244	Care home	Yes	Croydon AQMA
CH0398	Westside Nursing Home	529285	137244	Care home	Yes	Croydon AQMA
CH0399	Whitgift House	529285	137244	Care home	Yes	Croydon AQMA
CH0400	Willow Lodge	529285	137244	Care home	Yes	Sutton AQMA
CH0401	75 Woodcote Road	529285	137244	Care home	Yes	Sutton AQMA
CH0403	The Barn House	529285	137244	Care home	No	
CH0406	Bolters Corner	529285	137244	Care home	No	
CH0407	Broome Park Nursing Home	529285	137244	Care home	No	
CH0409	Chaldon Rise Nursing Home	529285	137244	Care home	No	
CH0410	Coppice Lea Care Home with Nursing	529285	137244	Care home	No	
CH0418	Fermoyle House Nursing Home	529285	137244	Care home	No	
CH0423	The Grange Nursing Home	529285	137244	Care home	No	
CH0425	Kingswood Court	529285	137244	Care home	No	
CH0426	Barchester Wykeham House Care Home	529285	137244	Care home	Yes	AQMA No.3 (Horley)
CH0430	Old Wall Cottage Nursing Home	529285	137244	Care home	No	
CH0432	Barchester Reigate Beaumont	529285	137244	Care home	No	
CH0441	Tyrwhitt House	529285	137244	Care home	No	
CH0442	Warrengate Nursing Home	529285	137244	Care home	No	
CH0446	Ferndale Nursing Home	529285	137244	Care home	No	
CH0447	Ifield Park Care Home	529285	137244	Care home	No	
CH0448	Liberty Lodge	529285	137244	Care home	Yes	Croydon AQMA
CH0449	Heatherwood Nursing Home	529285	137244	Care home	Yes	Croydon AQMA
CH0450	Cheam Cottage	529285	137244	Care home	Yes	Sutton AQMA



ID	Name	X	Y	Type	In AQMA?	AQMA Title
CH0451	Rosina Gardens	529285	137244	Care home	Yes	Croydon AQMA
CH0454	Kings Lodge Centre for Complex Needs	529285	137244	Care home	No	
CH0455	Magnolia House	529285	137244	Care home	Yes	Sutton AQMA
CH0458	Kings Lodge Care Centre	529285	137244	Care home	No	
CH0459	Oak Field	529285	137244	Care home	Yes	Croydon AQMA
CH0460	Burleys Wood	529285	137244	Care home	No	
CH0465	Albany Lodge Nursing Home	529285	137244	Care home	Yes	Croydon AQMA
CH0470	Rowans	529285	137244	Care home	No	
CH0474	Brookmead	529285	137244	Care home	No	
CH0481	Dorandene	529285	137244	Care home	No	
CH0482	The Pantiles Care Home	529285	137244	Care home	No	
CH0484	Rutland House	529285	137244	Care home	Yes	Sutton AQMA
CH0486	Beddington Care Home	529285	137244	Care home	Yes	Croydon AQMA
CH0488	Sutton Court Care Centre	529285	137244	Care home	Yes	Sutton AQMA
CH0489	Woodside Court	529285	137244	Care home	Yes	Croydon AQMA
CH0490	Unicorn House	529285	137244	Care home	Yes	Croydon AQMA
CH0505	Milner House	529285	137244	Care home	No	
CH0507	The Oaks	529285	137244	Care home	No	
CH0508	Paddock Cottage	529285	137244	Care home	No	
CH0509	Ashlong House	529285	137244	Care home	Yes	Sutton AQMA
CH0511	Tushmore Lane	529285	137244	Care home	Yes	Hazelwick AQMA
CH0513	Heavers Court Care Home for Dementia and Nursing	529285	137244	Care home	Yes	Croydon AQMA
CH0520	Anand Lodge	529285	137244	Care home	Yes	Croydon AQMA
CH0522	Croftdown House	529285	137244	Care home	Yes	Croydon AQMA
CH0523	Roseleigh	529285	137244	Care home	No	
CH0528	Young Prospect	529285	137244	Care home	No	
CH0529	Iyanla Residential Home	529285	137244	Care home	Yes	Croydon AQMA
CH0530	44 Broad Green Avenue	529285	137244	Care home	Yes	Croydon AQMA
CH0532	Crystal	529285	137244	Care home	Yes	Croydon AQMA
CH0536	West Hall	529285	137244	Care home	No	
CH0538	The Pines	529285	137244	Care home	No	
CH0541	Barrington Lodge Nursing Home	529285	137244	Care home	Yes	Croydon AQMA
CH0542	Acorns	529285	137244	Care home	No	
CH0543	The Orchards	529285	137244	Care home	No	
CH0544	Oak House	529285	137244	Care home	No	
CH0545	Abbey Cheam Centre	529285	137244	Care home	Yes	Sutton AQMA
CH0546	Bridge House Care Centre	529285	137244	Care home	Yes	Sutton AQMA
CH0547	Chippings	529285	137244	Care home	Yes	AQMA No.3 (Horley)
CH0549	Upfield	529285	137244	Care home	Yes	AQMA No.3 (Horley)
CH0551	Sylvanhurst House- CTK Residential Care Homes	529285	137244	Care home	Yes	Croydon AQMA



ID	Name	X	Y	Type	In AQMA?	AQMA Title
CH0554	Larkfield	529285	137244	Care home	No	
CH0558	Clifton House	529285	137244	Care home	Yes	Croydon AQMA
CH0559	Cabot House	529285	137244	Care home	No	
CH0566	Threeways	529285	137244	Care home	No	
CH0568	Restoration Residential Care Home	529285	137244	Care home	Yes	Sutton AQMA
CH0569	Gracewell of Horley Park	529285	137244	Care home	No	
CH0571	Warren Court	529285	137244	Care home	Yes	Croydon AQMA
CH0574	Villa Maria Nursing Home	529285	137244	Care home	Yes	Croydon AQMA
CH0575	Lona Lodge	529285	137244	Care home	Yes	Sutton AQMA
CH0577	Smallbrook Care Home	529285	137244	Care home	Yes	AQMA No.3 (Horley)
CH0579	Oban House Care Home	529285	137244	Care home	Yes	Croydon AQMA
CH0580	Rosemanor 2	529285	137244	Care home	Yes	Croydon AQMA
CH0582	Tanners Farm	529285	137244	Care home	No	
CH0584	Greensleeves Care Home	529285	137244	Care home	No	
CH0591	Ambleside Lodge	529285	137244	Care home	No	
CH0594	1 Cranleigh Gardens	529285	137244	Care home	Yes	Sutton AQMA
CH0596	Evergreen Lodge	529285	137244	Care home	Yes	Croydon AQMA
CH0597	Angel Lodge	529285	137244	Care home	Yes	Croydon AQMA
CH0598	Clarendon Nursing Home	529285	137244	Care home	Yes	Croydon AQMA
CH0600	Mary's Home	529285	137244	Care home	Yes	Croydon AQMA
CH0604	231 Stafford Road	529285	137244	Care home	Yes	Sutton AQMA
CH0605	63A Victoria Avenue	529285	137244	Care home	Yes	Sutton AQMA
CH0606	Jane House	529285	137244	Care home	No	
E0001	Langshott Infant School Smallfiel Road Horley	528324	143482	Education	No	
E0002	Pound Hill Junior School Crawley Lane Crawley	531692	143115	Education	No	
E0003	Horley Infant School Lumley Road Horley	531651	139444	Education	No	
E0005	Copthorne Church of England Junior School Church Road Crawley	531661	139077	Education	No	
E0006	Fairway Infant School Fairway Crawley	531894	142531	Education	No	
E0007	Redehall Preparatory School Redehall Road Horley	529259	144172	Education	No	
E0008	Trinity Oaks Church of England Primary School Brookfield Drive Horley	529285	137244	Education	No	
E0009	Pound Hill Infant School Crawley Lane Crawley	529285	137244	Education	No	
E0010	Burstow Primary School Wheelers Lane Horley	529285	137244	Education	No	
E0011	Cranbrook Nursery School Antlands Lane Horley	529285	137244	Education	No	
E0012	Langley Green Primary School/Willow Tree Pre-school Stagelands Crawley	529285	137244	Education	No	
E0013	Cranbrook Childcare & Learning Charlwood Road Horley	529285	137244	Education	No	
E0014	Three Bridges Infant School Gales Place Crawley	529285	137244	Education	No	
E0015	Daisy Chain Day Nursery Three Bridges Road Crawley	529285	137244	Education	No	
E0016	Fennies Day Nursery Albert Road Horley	529285	137244	Education	No	
E0017	Northgate Primary School Green Lane Crawley	529285	137244	Education	No	
E0018	Three Bridges Junior School Gales Drive Crawley	529285	137244	Education	No	



ID	Name	X	Y	Type	In AQMA?	AQMA Title
E0019	Milton Mount Primary School Grattons Drive Crawley	529285	137244	Education	No	
E0020	Manorfield Primary and Nursery School Sangers Drive Horley	529285	137244	Education	No	
E0021	Toad Hall Nursery Massetts Road Horley	529285	137244	Education	Yes	AQMA No.3 (Horley)
E0022	St Margaret's Church of England Primary School The Mardens Crawley	529285	137244	Education	No	
E0023	The Mill Primary School Ifield Drive Crawley	529285	137244	Education	No	
E0024	West Green Primary School West Green Drive Crawley	529285	137244	Education	No	
E0025	Brookfield Day Nursery London Road Crawley	529285	137244	Education	No	
E0026	Meath Green Infant School Kiln Lane Horley	529285	137244	Education	No	
E0027	Manor Green Primary School Lady Margaret Road Crawley	529285	137244	Education	No	
E0028	St Wilfrids Catholic School St Wilfrids Way Crawley	529285	137244	Education	No	
E0029	St Wilfrids Catholic School St Wilfrids Way Crawley	529285	137244	Education	No	
E0030	Meath Green Junior School Greenfields Road Horley	529285	137244	Education	No	
E0031	Our Lady Queen of Heaven Catholic Primary School Hare Lane Crawley	529285	137244	Education	No	
E0032	The Oakwood School Balcombe Road Horley	529285	137244	Education	No	
E0033	Hazelwick School Hazelwick Mill Lane Crawley	529285	137244	Education	No	
E0034	Yattendon School Oakwood Road Horley	529285	137244	Education	No	
E0035	Gossops Green Community Primary School Kidborough Road Crawley	529285	137244	Education	No	
E0036	Willow Tree Montessori Lumley Road Horley	529285	137244	Education	No	
E0037	Charlwood Village Infant School/Charlwood Pre-school Swan Lane Horley	529285	137244	Education	No	
E0038	Charlwood House Day Nursery Charlwood Road Crawley	529285	137244	Education	No	
E0039	The Bungalow Sure Start Children's Centre Kiln Lane Horley	529285	137244	Education	No	
E0040	School in North East Neighbourhood	529285	137244	Education	No	
E0041	Roshe School Halifax Close Pound Hill	529285	137244	Education	No	
E0042	Brookfield Day Nursery London Road Langley Green	529285	137244	Education	No	
E0043	Crawley College Road Crawley	529285	137244	Education	No	
E0044	Our Lady Queen of Heaven Playgroup/Gateways Playgroup	529285	137244	Education	No	
E0045	Peter Pan Playgroup	529285	137244	Education	No	
E0046	The Little House Montessori	529285	137244	Education	No	
E0047	Jack and Jill Pre School	529285	137244	Education	No	
E0048	Langley Lane Playgroup	529285	137244	Education	No	
E0049	Horley Infant School Lumley Road Horley_AP	529285	137244	Education	No	
E0050	Manorfield Primary and Nursery School Sangers Drive Horley_AP	529285	137244	Education	No	
E0051	The Mill Primary School Ifield Drive Crawley_AP	529285	137244	Education	No	
E0052	Yattendon School Oakwood Road Horley_AP	529285	137244	Education	No	
E0054	Northgate Primary School Green Lane Crawley_AP	529285	137244	Education	No	
E0055	Northgate Children & Family Centre Barnfield Road Crawley	529285	137244	Education	No	
E0058	Betchworth & Buckland Sure Start Children's Centre	529285	137244	Education	No	
E0060	Chertsey Sure Start Children's Centre	529285	137244	Education	No	
E0065	Reigate Steppingstones Sure Start Children's Centre	529285	137244	Education	No	
E0072	Lower Morden Children's Centre	529285	137244	Education	Yes	Merton AQMA



ID	Name	X	Y	Type	In AQMA?	AQMA Title
E0073	Newminster Children's Centre	529285	137244	Education	Yes	Merton AQMA
E0074	Green Oak Children's Centre (Formally Nonsuch and Cheam Sure Start Children's Centre)	529285	137244	Education	Yes	Sutton AQMA
E0075	Maidenbower and Pound Hill Children & Family Centre	529285	137244	Education	No	
E0080	The Grange Children's Centre	529285	137244	Education	Yes	Sutton AQMA
E0082	The Red Oak Sure Start Children's Centre	529285	137244	Education	No	
E0084	Victor Seymour Children's Centre	529285	137244	Education	Yes	Sutton AQMA
E0085	Welcare in East Surrey Sure Start Children's Centre	529285	137244	Education	No	
E0088	East Surrey College	529285	137244	Education	No	
E0091	White Lodge Children's Centre	529285	137244	Education	No	
E0093	Forge Wood Primary School	529285	137244	Education	No	
E0096	Bletchingley Village Primary School	529285	137244	Education	No	
E0097	Merstham Primary School	529285	137244	Education	No	
E0098	Aurora Redehall School	529285	137244	Education	No	
E0099	Brookways School	529285	137244	Education	Yes	Sutton AQMA
E0100	Reigate College	529285	137244	Education	No	
E0108	Merrywood House Independent Special School	529285	137244	Education	No	
E0109	Westvale Park Primary Academy	529285	137244	Education	No	
E0110	Atelier 21 Future School	529285	137244	Education	No	
E0113	Purley Nursery School	529285	137244	Education	Yes	Croydon AQMA
E0115	The Coningsby Pupil Referral Unit	529285	137244	Education	Yes	Croydon AQMA
E0116	Elmwood Junior School	529285	137244	Education	Yes	Croydon AQMA
E0117	Elmwood Infant School	529285	137244	Education	Yes	Croydon AQMA
E0118	Howard Primary School	529285	137244	Education	Yes	Croydon AQMA
E0119	Purley Oaks Primary School	529285	137244	Education	Yes	Croydon AQMA
E0120	South Norwood Primary School	529285	137244	Education	Yes	Croydon AQMA
E0122	Woodside Primary School and Children's Centre	529285	137244	Education	Yes	Croydon AQMA
E0125	Gresham Primary School	529285	137244	Education	Yes	Croydon AQMA
E0126	Smitham Primary School	529285	137244	Education	Yes	Croydon AQMA
E0128	Park Hill Junior School	529285	137244	Education	Yes	Croydon AQMA
E0129	Forestdale Primary School	529285	137244	Education	Yes	Croydon AQMA
E0131	Heavers Farm Primary School	529285	137244	Education	Yes	Croydon AQMA
E0132	Park Hill Infant School	529285	137244	Education	Yes	Croydon AQMA
E0134	St John's CofE Primary School	529285	137244	Education	Yes	Croydon AQMA
E0135	Parish Church CofE Junior School	529285	137244	Education	Yes	Croydon AQMA
E0136	Parish Church CE Nursery and Infant School	529285	137244	Education	Yes	Croydon AQMA
E0138	Christ Church CofE Primary School (Purley)	529285	137244	Education	Yes	Croydon AQMA
E0140	St Mary's RC Junior School	529285	137244	Education	Yes	Croydon AQMA
E0141	St Mary's Catholic Infant School	529285	137244	Education	Yes	Croydon AQMA
E0142	Regina Coeli Catholic Primary School	529285	137244	Education	Yes	Croydon AQMA
E0144	St Chad's Catholic Primary School	529285	137244	Education	Yes	Croydon AQMA



ID	Name	X	Y	Type	In AQMA?	AQMA Title
E0146	St Andrew's CofE Voluntary Aided High School	529285	137244	Education	Yes	Croydon AQMA
E0147	St Mary's Catholic High School	529285	137244	Education	Yes	Croydon AQMA
E0148	Selsdon Primary and Nursery School	529285	137244	Education	Yes	Croydon AQMA
E0150	Coloma Convent Girls' School	529285	137244	Education	Yes	Croydon AQMA
E0152	Elmhurst School	529285	137244	Education	Yes	Croydon AQMA
E0153	Laleham Lea School	529285	137244	Education	Yes	Croydon AQMA
E0155	Whitgift School	529285	137244	Education	Yes	Croydon AQMA
E0157	St David's School	529285	137244	Education	Yes	Croydon AQMA
E0158	Trinity School	529285	137244	Education	Yes	Croydon AQMA
E0160	Croydon High School	529285	137244	Education	Yes	Croydon AQMA
E0161	Old Palace of John Whitgift School	529285	137244	Education	Yes	Croydon AQMA
E0162	New Life Christian School	529285	137244	Education	Yes	Croydon AQMA
E0163	Folly's End Christian School	529285	137244	Education	Yes	Croydon AQMA
E0164	BRIT School for Performing Arts and Technology	529285	137244	Education	Yes	Croydon AQMA
E0166	St Giles School	529285	137244	Education	Yes	Croydon AQMA
E0168	Red Gates School	529285	137244	Education	Yes	Croydon AQMA
E0171	Hatfeild Primary School	529285	137244	Education	Yes	Merton AQMA
E0172	St Teresa's Catholic Primary School	529285	137244	Education	Yes	Merton AQMA
E0178	Avenue Primary School	529285	137244	Education	Yes	Sutton AQMA
E0179	Cheam Common Junior School	529285	137244	Education	Yes	Sutton AQMA
E0180	Cheam Common Infants' School	529285	137244	Education	Yes	Sutton AQMA
E0184	Hackbridge Primary School	529285	137244	Education	Yes	Sutton AQMA
E0185	High View Primary School	529285	137244	Education	Yes	Sutton AQMA
E0189	Brookfield Primary School	529285	137244	Education	Yes	Sutton AQMA
E0190	Victor Seymour Infants' School	529285	137244	Education	Yes	Sutton AQMA
E0192	Dorchester Primary School	529285	137244	Education	Yes	Sutton AQMA
E0193	Beddington Infants' School	529285	137244	Education	Yes	Sutton AQMA
E0194	Robin Hood Junior School	529285	137244	Education	Yes	Sutton AQMA
E0199	All Saints Benhilton CofE Primary School	529285	137244	Education	Yes	Sutton AQMA
E0200	Holy Trinity CofE Junior School	529285	137244	Education	Yes	Sutton AQMA
E0202	St Cecilia's Catholic Primary School	529285	137244	Education	Yes	Sutton AQMA
E0203	St Mary's RC Junior School	529285	137244	Education	Yes	Croydon AQMA
E0208	All Saints Carshalton Church of England Primary School	529285	137244	Education	Yes	Sutton AQMA
E0214	Collingwood School	529285	137244	Education	Yes	Sutton AQMA
E0218	Dunton Green Primary School	529285	137244	Education	Yes	Sevenoaks AQMA No. 13 A25
E0231	Grange Park School	529285	137244	Education	No	
E0232	Cotelands PRU Co John Ruskin College	529285	137244	Education	Yes	Croydon AQMA
E0233	Chertsey Nursery School	529285	137244	Education	No	
E0238	St Catherine's Primary School	529285	137244	Education	No	
E0253	Holmesdale Community Infant School	529285	137244	Education	No	



ID	Name	X	Y	Type	In AQMA?	AQMA Title
E0255	St John's Primary School	529285	137244	Education	No	
E0256	Byfleet Primary School	529285	137244	Education	No	
E0264	Banstead Community Junior School	529285	137244	Education	No	
E0269	Ongar Place Primary School	529285	137244	Education	No	
E0274	Meadowcroft Community Infant School	529285	137244	Education	No	
E0278	Reigate Priory Community Junior School	529285	137244	Education	No	
E0284	Furzefield Primary School	529285	137244	Education	No	
E0307	Holy Family Catholic Primary School Addlestone	529285	137244	Education	No	
E0308	St Peter's Catholic Primary School	529285	137244	Education	No	
E0313	St Joseph's Catholic Primary School Redhill	529285	137244	Education	No	
E0314	St Matthew's CofE Primary School	529285	137244	Education	No	
E0319	Reigate School	529285	137244	Education	No	
E0323	Oakwood School	529285	137244	Education	No	
E0324	St Andrew's Catholic School	529285	137244	Education	No	
E0329	Tadworth Primary School	529285	137244	Education	No	
E0332	Salesian School Chertsey	529285	137244	Education	No	
E0333	Aberdour Preparatory School	529285	137244	Education	No	
E0344	Downsend School	529285	137244	Education	No	
E0346	St John's School	529285	137244	Education	No	
E0347	The Hawthorns School	529285	137244	Education	No	
E0349	Micklefield School	529285	137244	Education	No	
E0360	Danes Hill Preparatory School	529285	137244	Education	No	
E0363	Bramley School	529285	137244	Education	No	
E0365	Downsend School Pre-Prep Leatherhead	529285	137244	Education	No	
E0370	Sir William Perkins's School	529285	137244	Education	No	
E0385	Limpsfield Grange School	529285	137244	Education	No	
E0392	Woodfield School	529285	137244	Education	No	
E0394	Three Bridges Primary School	529285	137244	Education	No	
E0396	Maidenbower Infant School	529285	137244	Education	No	
E0398	St Margaret's CofE Primary School	529285	137244	Education	No	
E0399	St Francis of Assisi Catholic Primary School Crawley	529285	137244	Education	No	
E0400	St Andrew's CofE Primary School	529285	137244	Education	No	
E0401	Ifield Community College	529285	137244	Education	No	
E0402	Holy Trinity CofE Secondary School Crawley	529285	137244	Education	No	
E0403	Manor Green College	529285	137244	Education	No	
E0409	Culvers House Primary School	529285	137244	Education	Yes	Sutton AQMA
E0410	The Brook School	529285	137244	Education	No	
E0411	Maidenbower Junior School	529285	137244	Education	No	
E0413	Thornton Heath Children's Centre	529285	137244	Education	Yes	Croydon AQMA
E0414	Selhurst Early Years Centre	529285	137244	Education	Yes	Croydon AQMA



ID	Name	X	Y	Type	In AQMA?	AQMA Title
E0416	Kingsley Primary School	529285	137244	Education	Yes	Croydon AQMA
E0419	Aragon Primary School	529285	137244	Education	Yes	Merton AQMA
E0420	Malmesbury Primary School	529285	137244	Education	Yes	Merton AQMA
E0421	Cressey College	529285	137244	Education	Yes	Croydon AQMA
E0422	Cornfield School	529285	137244	Education	No	
E0423	Cambridge Tutors College	529285	137244	Education	Yes	Croydon AQMA
E0425	Link Primary School	529285	137244	Education	Yes	Sutton AQMA
E0426	Link Secondary School	529285	137244	Education	Yes	Sutton AQMA
E0428	Southgate Primary	529285	137244	Education	No	
E0429	Oriel High School	529285	137244	Education	No	
E0430	Moving On Pupil Referral Unit	529285	137244	Education	Yes	Croydon AQMA
E0431	The Surrey Teaching Centre	529285	137244	Education	No	
E0436	Al-Khair School	529285	137244	Education	Yes	Croydon AQMA
E0438	Focus School - Carshalton Campus	529285	137244	Education	Yes	Sutton AQMA
E0439	The Children's Trust School	529285	137244	Education	No	
E0440	Leatherhead Trinity School and Children's Centre	529285	137244	Education	No	
E0442	Gilbert Scott Primary School	529285	137244	Education	Yes	Croydon AQMA
E0444	Papillon House	529285	137244	Education	No	
E0445	Woodcote Primary School	529285	137244	Education	Yes	Croydon AQMA
E0451	Harris Academy Purley	529285	137244	Education	Yes	Croydon AQMA
E0452	Oasis Academy Shirley Park	529285	137244	Education	Yes	Croydon AQMA
E0454	The Quest Academy	529285	137244	Education	Yes	Croydon AQMA
E0455	The Crescent Primary School	529285	137244	Education	Yes	Croydon AQMA
E0458	Cheam Park Farm Junior School	529285	137244	Education	Yes	Sutton AQMA
E0459	Whitehorse Manor Infant School	529285	137244	Education	Yes	Croydon AQMA
E0460	Whitehorse Manor Junior School	529285	137244	Education	Yes	Croydon AQMA
E0461	Ecclesbourne Primary School	529285	137244	Education	Yes	Croydon AQMA
E0462	Wilson's School	529285	137244	Education	Yes	Sutton AQMA
E0467	Sutton Grammar School	529285	137244	Education	Yes	Sutton AQMA
E0468	Wallington High School for Girls	529285	137244	Education	Yes	Sutton AQMA
E0470	Westbourne Primary School	529285	137244	Education	Yes	Sutton AQMA
E0471	Carshalton High School for Girls	529285	137244	Education	Yes	Sutton AQMA
E0472	Wallington County Grammar School	529285	137244	Education	Yes	Sutton AQMA
E0476	Glenthorne High School	529285	137244	Education	Yes	Sutton AQMA
E0478	ARK Oval Primary Academy	529285	137244	Education	Yes	Croydon AQMA
E0479	Hazelwick School	529285	137244	Education	No	
E0481	Croydon Metropolitan College	529285	137244	Education	Yes	Croydon AQMA
E0483	Educational Excellence and Wellbeing	529285	137244	Education	Yes	Croydon AQMA
E0487	Shirley High School Performing Arts College	529285	137244	Education	Yes	Croydon AQMA
E0494	St Thomas Becket Catholic Primary School	529285	137244	Education	Yes	Croydon AQMA



ID	Name	X	Y	Type	In AQMA?	AQMA Title
E0497	Seymour Primary School	529285	137244	Education	No	
E0499	Hilltop Primary School	529285	137244	Education	No	
E0503	Aerodrome Primary Academy	529285	137244	Education	Yes	Croydon AQMA
E0504	Wrotham School	529285	137244	Education	No	
E0506	Harris Primary Academy Kenley	529285	137244	Education	Yes	Croydon AQMA
E0509	The Cedars School	529285	137244	Education	Yes	Croydon AQMA
E0512	Jubilee High School	529285	137244	Education	No	
E0513	Pycroft Grange Primary School	529285	137244	Education	No	
E0514	Harris Junior Academy Carshalton	529285	137244	Education	Yes	Sutton AQMA
E0515	St Paul's CofE Primary School	529285	137244	Education	No	
E0517	Harris Primary Academy Haling Park	529285	137244	Education	Yes	Croydon AQMA
E0524	Broadmead Primary School	529285	137244	Education	Yes	Croydon AQMA
E0527	Harris Invictus Academy Croydon	529285	137244	Education	Yes	Croydon AQMA
E0528	Paxton Academy Sports and Science	529285	137244	Education	Yes	Croydon AQMA
E0529	The Gatwick School	529285	137244	Education	No	
E0636	St Peter's CofE (Aided) Primary School	529285	137244	Education	No	
E0651	Tanbridge House School	529285	137244	Education	No	
E0686	Castlewood Primary School	529285	137244	Education	No	
H0001	Ifield Medical Centre Lady Margaret Road Crawley	529285	137244	Healthcare	No	
H0002	The Gables Nursing Home Ifield Green Crawley	529285	137244	Healthcare	No	
H0003	Bridge Medical Centre Wassand Close Crawley	529285	137244	Healthcare	No	
H0004	Farmfield Hospital Farmfield Drive Horley	529285	137244	Healthcare	No	
H0005	Spire Gatwick Park Hospital Povey Cross Road Hookwood	529285	137244	Healthcare	No	
H0006	Barnfield Care Home Upfield Horley	529285	137244	Healthcare	Yes	AQMA No.3 (Horley)
H0017	The Surgery	529285	137244	Healthcare	No	
H0032	The Dumbledore Surgery	529285	137244	Healthcare	No	
H0097	St. Peters Hospital	529285	137244	Healthcare	No	
H0105	St Anthony's Hospital	529285	137244	Healthcare	Yes	Sutton AQMA
H0110	Overline House	529285	137244	Healthcare	No	
H0111	Crawley Walk In Centre	529285	137244	Healthcare	No	
H0112	Central Health Clinic	529285	137244	Healthcare	No	
H0113	Ravendene Primary Care Centre	529285	137244	Healthcare	No	
H0114	Crawley Hospital	529285	137244	Healthcare	No	
H0115	Langley Green Clinic	529285	137244	Healthcare	No	
H0116	Bishops Bell Clinic	529285	137244	Healthcare	No	
H0117	Gossops Green Clinic	529285	137244	Healthcare	No	
H0119	Unit 7 Bluebird House	529285	137244	Healthcare	No	
H0122	Croydon University Hospital	529285	137244	Healthcare	Yes	Croydon AQMA
H0123	Purley War Memorial Hospital	529285	137244	Healthcare	Yes	Croydon AQMA
H0124	Queens Accommodation	529285	137244	Healthcare	Yes	Croydon AQMA



ID	Name	X	Y	Type	In AQMA?	AQMA Title
H0125	Sickle Cell And Thalassaemia Centre	529285	137244	Healthcare	Yes	Croydon AQMA
H0126	Woodside Health Centre	529285	137244	Healthcare	Yes	Croydon AQMA
H0127	Thornton Heath Health Centre	529285	137244	Healthcare	Yes	Croydon AQMA
H0128	Morland Road Clinic	529285	137244	Healthcare	Yes	Croydon AQMA
H0130	Shirley Clinic	529285	137244	Healthcare	Yes	Croydon AQMA
H0131	Purley Community Health Clinic	529285	137244	Healthcare	Yes	Croydon AQMA
H0132	Rectory Park Clinic	529285	137244	Healthcare	Yes	Croydon AQMA
H0133	Waddon Clinic	529285	137244	Healthcare	Yes	Croydon AQMA
H0134	Lennard Road	529285	137244	Healthcare	Yes	Croydon AQMA
H0135	Crystal Centre For Children's Services	529285	137244	Healthcare	Yes	Croydon AQMA
H0137	Croydon NHS Walk-In-Centre	529285	137244	Healthcare	Yes	Croydon AQMA
H0138	Access Ability	529285	137244	Healthcare	Yes	Croydon AQMA
H0139	Leon House	529285	137244	Healthcare	Yes	Croydon AQMA
H0140	Surestart	529285	137244	Healthcare	Yes	Croydon AQMA
H0141	Tollgate Children's Centre	529285	137244	Healthcare	Yes	Croydon AQMA
H0143	Brigstock Primary Care	529285	137244	Healthcare	Yes	Croydon AQMA
H0155	SMCS At Perseid School	529285	137244	Healthcare	Yes	Merton AQMA
H0157	SMCS At Abbey Cheam Centre	529285	137244	Healthcare	Yes	Sutton AQMA
H0162	Wallington Resource Centre	529285	137244	Healthcare	Yes	Sutton AQMA
H0163	Cheam Resource Centre	529285	137244	Healthcare	Yes	Sutton AQMA
H0164	Elm Avenue (Orchard Hill)	529285	137244	Healthcare	Yes	Sutton AQMA
H0165	Bell House	529285	137244	Healthcare	Yes	Sutton AQMA
H0167	Jubilee Health Centre East	529285	137244	Healthcare	Yes	Sutton AQMA
H0169	S&M Complex Needs Service	529285	137244	Healthcare	Yes	Sutton AQMA
H0170	Southern House 111 Centre	529285	137244	Healthcare	Yes	Croydon AQMA
H0172	South Croydon Ambulance Station	529285	137244	Healthcare	Yes	Croydon AQMA
H0173	St Helier Ambulance Station	529285	137244	Healthcare	Yes	Sutton AQMA
H0174	Sutton Ambulance Station	529285	137244	Healthcare	Yes	Sutton AQMA
H0176	Lombard House Training Facility	529285	137244	Healthcare	Yes	Croydon AQMA
H0177	Runnymede Hospital	529285	137244	Healthcare	No	
H0182	South Park Clinic	529285	137244	Healthcare	No	
H0186	Horley Health Centre	529285	137244	Healthcare	No	
H0187	Health Centre Exchange Road	529285	137244	Healthcare	No	
H0188	West Green Child Centre (Crawley)	529285	137244	Healthcare	No	
H0190	Greystone House Surgery	529285	137244	Healthcare	No	
H0195	Croydon South (Mhoa)	529285	137244	Healthcare	Yes	Croydon AQMA
H0196	Croydon Perinatal Cmht	529285	137244	Healthcare	Yes	Croydon AQMA
H0197	Croydon Child And Adolescent Mh Services	529285	137244	Healthcare	Yes	Croydon AQMA
H0198	Amberley Lodge Nursing Home	529285	137244	Healthcare	Yes	Croydon AQMA
H0199	Womens Service Croydon	529285	137244	Healthcare	Yes	Croydon AQMA



ID	Name	X	Y	Type	In AQMA?	AQMA Title
H0200	Croydon Corporate Headquarters Carolyn House	529285	137244	Healthcare	Yes	Croydon AQMA
H0201	Selhurst Road Hostel	529285	137244	Healthcare	Yes	Croydon AQMA
H0202	Lantern Hall Day Centre	529285	137244	Healthcare	Yes	Croydon AQMA
H0203	MHOA Croydon North	529285	137244	Healthcare	Yes	Croydon AQMA
H0204	Crisis Unit	529285	137244	Healthcare	Yes	Croydon AQMA
H0205	ADD-Croyon DIP	529285	137244	Healthcare	Yes	Croydon AQMA
H0207	Geoffrey Harris House	529285	137244	Healthcare	Yes	Croydon AQMA
H0221	Purley Dialysis Unit	529285	137244	Healthcare	Yes	Croydon AQMA
H0223	Shotfield Health Centre	529285	137244	Healthcare	Yes	Sutton AQMA
H0232	The Lodge	529285	137244	Healthcare	Yes	Sutton AQMA
H0239	Lower Morden Children's Centre	529285	137244	Healthcare	Yes	Merton AQMA
H0241	Newminster Children's Centre	529285	137244	Healthcare	Yes	Merton AQMA
H0244	Priory Crescent Clinic	529285	137244	Healthcare	Yes	Sutton AQMA
H0246	The Weald Day Hospital	529285	137244	Healthcare	No	
H0247	Exchange Road Clinic	529285	137244	Healthcare	No	
H0248	Crawley & Horsham ATC (SR)	529285	137244	Healthcare	No	
H0249	NWS.CRS & HTT	529285	137244	Healthcare	No	
H0250	Longley House	529285	137244	Healthcare	No	
H0251	Teasel Childrens Home	529285	137244	Healthcare	No	
H0253	Maidenbower Day Centre	529285	137244	Healthcare	No	
H0254	Gatwick Park Hospital	529285	137244	Healthcare	No	
H0255	Crawley Kidney Treatment Centre	529285	137244	Healthcare	No	
H0266	I-Access East	529285	137244	Healthcare	No	
H0272	Barnfield Day Centre	529285	137244	Healthcare	Yes	AQMA No.3 (Horley)
H0281	Windmill House Inpatient Dat Unit	529285	137244	Healthcare	No	
H0284	Beacon School	529285	137244	Healthcare	No	
H0287	Kings Lodge Care Centre	529285	137244	Healthcare	No	
H0297	Wingfield - East	529285	137244	Healthcare	No	
H0299	Horley Community Mh Team	529285	137244	Healthcare	No	
H0305	Hermitage	529285	137244	Healthcare	Yes	Croydon AQMA
H0309	Gloucester Road	529285	137244	Healthcare	No	
H0311	Redstone House	529285	137244	Healthcare	No	
H0314	Rehabilitation	529285	137244	Healthcare	No	
H0316	April Cottage	529285	137244	Healthcare	No	
H0317	Larkfield	529285	137244	Healthcare	No	
H0321	Redhill Community Hub	529285	137244	Healthcare	No	
H0323	Crawley Ambulance Station	529285	137244	Healthcare	No	
H0324	Gatwick Hart	529285	137244	Healthcare	No	
H0329	Gatwick Ambulance Station	529285	137244	Healthcare	No	
H0331	Leatherhead Ambulance Station	529285	137244	Healthcare	No	



ID	Name	X	Y	Type	In AQMA?	AQMA Title
H0333	Surrey Ambulance Hq	529285	137244	Healthcare	No	
H0336	Horley Response Post	529285	137244	Healthcare	No	
H0337	Gatwick MRC	529285	137244	Healthcare	No	
H0338	Secamb Head Office	529285	137244	Healthcare	No	
R0001	The Chestnuts The Street Horley	529285	137244	Residential	No	
R0002	Pinehurst Povey Cross Road Horley	529285	137244	Residential	No	
R0003	Church Walk Horley	529285	137244	Residential	No	
R0005	Oakstead Mill Lane Horley	529285	137244	Residential	No	
R0006	Cheyne Walk Horley	529285	137244	Residential	Yes	AQMA No.3 (Horley)
R0007	The Chestnuts Ladbroke Road Horley	529285	137244	Residential	No	
R0008	Thatchers Close Horley	529285	137244	Residential	No	
R0009	Lumley Court Brighton Road Horley	529285	137244	Residential	No	
R0010	Nutbush Cottage Bonehurst Road Horley	529285	137244	Residential	No	
R0011	Bayhorne Lodge Balcombe Road Horley	529285	137244	Residential	Yes	AQMA No.3 (Horley)
R0012	Gilstead Hathersham Close Horley	529285	137244	Residential	No	
R0013	Redehall Villas Effingham Road Horley	529285	137244	Residential	No	
R0014	Brook Lane House Brook Lane Horley	529285	137244	Residential	No	
R0015	Spinney Cottage Balcombe Road Horley	529285	137244	Residential	No	
R0016	Copthorne Road Crawley	529285	137244	Residential	No	
R0017	Kistbridge House Brookhill Road Crawley	529285	137244	Residential	No	
R0018	Knighton Close Crawley	529285	137244	Residential	No	
R0019	Ferndown Crawley	529285	137244	Residential	No	
R0020	Oakfields Crawley	529285	137244	Residential	No	
R0021	Ticehurst Close Crawley	529285	137244	Residential	No	
R0022	Tinsley Lane Crawley	529285	137244	Residential	Yes	Hazelwick AQMA
R0023	Woodfield Lodge Crawley	529285	137244	Residential	Yes	Hazelwick AQMA
R0024	Rowley Farm Cottage London Road Crawley	529285	137244	Residential	No	
R0025	The Windmill at Gatwick Manor Hotel London Road Crawley	529285	137244	Residential	No	
R0026	Bader Court Five Acres Crawley	529285	137244	Residential	Yes	Hazelwick AQMA
R0027	Ifield Road Crawley	529285	137244	Residential	No	
R0028	Almond Close Crawley	529285	137244	Residential	No	
R0029	Stafford House Bonnetts Lane Crawley	529285	137244	Residential	No	
R0030	Greenings The Crescent Horley	529285	137244	Residential	Yes	AQMA No.3 (Horley)
R0031	Upfield Horley	529285	137244	Residential	Yes	AQMA No.3 (Horley)
R0032	Withey Brook Hookwood Horley	529285	137244	Residential	No	
R0033	Russ Hill Cottages Charlwood Horley	529285	137244	Residential	No	
R0034	Oak Trees Charlotte Grove Smallfield Horley	529285	137244	Residential	No	
R0035	Ontario Close Smallfield Horley	529285	137244	Residential	No	
R0036	Brighton Road Horley	529285	137244	Residential	Yes	AQMA No.3 (Horley)
R0037	Brighton Road Horley	529285	137244	Residential	Yes	AQMA No.3 (Horley)



ID	Name	X	Y	Type	In AQMA?	AQMA Title
R0038	Kingsley Road Horley	529285	137244	Residential	Yes	AQMA No.3 (Horley)
R0039	Vernon Woodroyd Gardens Horley	529285	137244	Residential	Yes	AQMA No.3 (Horley)
R0040	Brighton Road Horley	529285	137244	Residential	Yes	AQMA No.3 (Horley)
R0041	Massetts Road Horley	529285	137244	Residential	Yes	AQMA No.3 (Horley)
R0042	Trentham Peeks Brook Lane Horley	529285	137244	Residential	No	
R0043	Newbridge Cottage Tinsley Green Crawley	529285	137244	Residential	No	
R0044	Radford Road Pound Hill Crawley	529285	137244	Residential	No	
R0045	North East Sector Neighbourhood	529285	137244	Residential	No	
R0046	Maxey Cottage Bonnetts Lane Crawley	529285	137244	Residential	No	
R0047	Old Bonnetts Cottage Bonnetts Lane Crawley	529285	137244	Residential	No	
R0048	Dalewood Gardens Northgate	529285	137244	Residential	Yes	Hazelwick AQMA
R0049	The Street Charlwood	529285	137244	Residential	No	
R0050	Ontario Close Smallfield Horley	529285	137244	Residential	No	
R0051	Erica Way Copthorne	529285	137244	Residential	No	
R0052	Wimblehurst Road Pound Hill	529285	137244	Residential	No	
R0053	The Boulevard Northgate	529285	137244	Residential	No	
R0054	Filbert Crescent Gossops Green	529285	137244	Residential	No	
R0055	North Road Three Bridges	529285	137244	Residential	Yes	Hazelwick AQMA
R0056	North Road Three Bridges	529285	137244	Residential	Yes	Hazelwick AQMA
R0057	Lark Rise Langley Green	529285	137244	Residential	No	
R0058	Early Commons Three Bridges	529285	137244	Residential	Yes	Hazelwick AQMA
R0059	Tinsley Close Three Bridges	529285	137244	Residential	Yes	Hazelwick AQMA
R0060	London Road Northgate	529285	137244	Residential	No	
R0061	St. Hildas Close Pound Hill	529285	137244	Residential	Yes	Hazelwick AQMA
R0062	Balcombe Road Crawley	529285	137244	Residential	No	
R0063	Turners Hill Road West Sussex	529285	137244	Residential	No	
R0064	Saxon Road Pound Hill Crawley	529285	137244	Residential	No	
R0065	Hazelwick Mews Three Bridges	529285	137244	Residential	Yes	Hazelwick AQMA
R0066	Brighton Road Horley	529285	137244	Residential	Yes	AQMA No.3 (Horley)
R0067	Harwood Park Salfords	529285	137244	Residential	No	
R0068	Ferndown Pound Hill	529285	137244	Residential	No	
R0069	The Broadway Northgate	529285	137244	Residential	No	
R0070	Royston Close Three Bridges	529285	137244	Residential	No	
R0071	Hazelwick Mews Three Bridges	529285	137244	Residential	Yes	Hazelwick AQMA
R0072	Turners Hill Road West Sussex	529285	137244	Residential	No	
R0073	Woolborough Lane Outwood	529285	137244	Residential	No	
R0074	Brighton Road Horley	529285	137244	Residential	Yes	AQMA No.3 (Horley)
R0075	Brighton Road Horley	529285	137244	Residential	Yes	AQMA No.3 (Horley)
R0076	Tinsley Close Three Bridges	529285	137244	Residential	No	
R0077	Church Road Horley	529285	137244	Residential	No	



ID	Name	X	Y	Type	In AQMA?	AQMA Title
R0078	Hazelwick Mill Lane Three Bridges	529285	137244	Residential	Yes	Hazelwick AQMA
R0079	Balcombe Road Horley	529285	137244	Residential	No	
R0080	Balcombe Road Horley	529285	137244	Residential	Yes	AQMA No.3 (Horley)
R0081	Riverside Horley	529285	137244	Residential	Yes	AQMA No.3 (Horley)
R0082	Riverside Horley	529285	137244	Residential	Yes	AQMA No.3 (Horley)
R0083	Ellerton Peeks Brook Lane Burstow	529285	137244	Residential	No	
R0084	Hocken Mead Pound Hill Crawley	529285	137244	Residential	No	
R0085	Redehall Road Smallfield Horley	529285	137244	Residential	No	
R0086	Manor Lodge Povey Cross Road Langley Green	529285	137244	Residential	No	
R0087	Povey Cross Road Hookwood Horley	529285	137244	Residential	No	
R0088	Chequers Drive Horley	529285	137244	Residential	No	
R0089	Derby Cottages Lee Street Horley	529285	137244	Residential	No	
R0090	Grange Lodge Bonehurst Road Horley	529285	137244	Residential	No	
R0091	Ewhurst Road West Green Crawley	529285	137244	Residential	No	
R0092	Town Mead West Green Crawley	529285	137244	Residential	No	
R0093	Peeks Brook Lane Horley	529285	137244	Residential	No	
R0094	Kingsley Road Horley_J	529285	137244	Residential	Yes	AQMA No.3 (Horley)
R0095	Hazelwick Avenue	529285	137244	Residential	No	
R0096	Hazelwick Road	529285	137244	Residential	No	
R0097	Mill Road	529285	137244	Residential	No	
R0098	Hazelwick Avenue	529285	137244	Residential	No	
R0099	A2220 Haslett Avenue East	529285	137244	Residential	No	
R0100	A2220 Haslett Avenue East	529285	137244	Residential	No	
R0101	Station Hill	529285	137244	Residential	No	
R0102	A2220 Worth Park Avenue	529285	137244	Residential	No	
R0103	A2220 Worth Park Avenue	529285	137244	Residential	No	
R0104	St Mary's Drive	529285	137244	Residential	No	
R0105	Hazelwick Road	529285	137244	Residential	Yes	Hazelwick AQMA
R0106	Mill Road	529285	137244	Residential	Yes	Hazelwick AQMA
R0107	Hazelwick Avenue	529285	137244	Residential	Yes	Hazelwick AQMA
R0108	Pond Wood Road	529285	137244	Residential	Yes	Hazelwick AQMA
R0109	A2011 Crawley Avenue	529285	137244	Residential	Yes	Hazelwick AQMA
R0110	North Road	529285	137244	Residential	Yes	Hazelwick AQMA
R0111	A2004 Northgate Avenue	529285	137244	Residential	Yes	Hazelwick AQMA
R0112	A2004 Northgate Avenue	529285	137244	Residential	Yes	Hazelwick AQMA
R0113	North Road	529285	137244	Residential	Yes	Hazelwick AQMA
R0114	North Road	529285	137244	Residential	Yes	Hazelwick AQMA
R0115	A2011 Crawley Avenue	529285	137244	Residential	Yes	Hazelwick AQMA
R0116	North Road	529285	137244	Residential	Yes	Hazelwick AQMA
R0117	North Road	529285	137244	Residential	Yes	Hazelwick AQMA



ID	Name	X	Y	Type	In AQMA?	AQMA Title
R0118	Crossways	529285	137244	Residential	No	
R0119	Hermits Road	529285	137244	Residential	No	
R0120	Hermits Road	529285	137244	Residential	Yes	Hazelwick AQMA
R0121	A2004 Northgate Avenue	529285	137244	Residential	Yes	Hazelwick AQMA
R0122	A2004 Northgate Avenue	529285	137244	Residential	Yes	Hazelwick AQMA
R0123	North Road	529285	137244	Residential	No	
R0124	Crossways	529285	137244	Residential	No	
R0125	A2004 Northgate Avenue	529285	137244	Residential	Yes	Hazelwick AQMA
R0126	Gales Drive	529285	137244	Residential	Yes	Hazelwick AQMA
R0127	A2004 Northgate Avenue	529285	137244	Residential	Yes	Hazelwick AQMA
R0128	A2004 Northgate Avenue	529285	137244	Residential	Yes	Hazelwick AQMA
R0129	Cloverlands	529285	137244	Residential	Yes	Hazelwick AQMA
R0130	A2004 Northgate Avenue	529285	137244	Residential	Yes	Hazelwick AQMA
R0131	Woodfield Road	529285	137244	Residential	Yes	Hazelwick AQMA
R0132	Woodfield Road	529285	137244	Residential	Yes	Hazelwick AQMA
R0133	North Road	529285	137244	Residential	No	
R0134	North Road	529285	137244	Residential	No	
R0135	Forge Road	529285	137244	Residential	No	
R0136	North Road	529285	137244	Residential	No	
R0137	Scallows Road	529285	137244	Residential	No	
R0138	Hazelwick Road	529285	137244	Residential	No	
R0139	Hazelwick Road	529285	137244	Residential	No	
R0140	North Road	529285	137244	Residential	No	
R0141	North Road	529285	137244	Residential	No	
R0142	Gales Drive	529285	137244	Residential	No	
R0143	Woodfield Road	529285	137244	Residential	Yes	Hazelwick AQMA
R0144	Capua Court	529285	137244	Residential	Yes	Hazelwick AQMA
R0145	Clare Close	529285	137244	Residential	Yes	Hazelwick AQMA
R0146	Harewood Close	529285	137244	Residential	Yes	Hazelwick AQMA
R0147	A2011 Crawley Avenue	529285	137244	Residential	Yes	Hazelwick AQMA
R0148	A2011 Crawley Avenue	529285	137244	Residential	Yes	Hazelwick AQMA
R0149	A2011 Crawley Avenue	529285	137244	Residential	Yes	Hazelwick AQMA
R0150	Five Acres	529285	137244	Residential	Yes	Hazelwick AQMA
R0151	Crossways	529285	137244	Residential	No	
R0152	Crossways	529285	137244	Residential	No	
R0153	Gales Drive	529285	137244	Residential	No	
R0154	Redwood Close	529285	137244	Residential	Yes	Hazelwick AQMA
R0155	A2011 Crawley Avenue	529285	137244	Residential	Yes	Hazelwick AQMA
R0156	A23 London Road	529285	137244	Residential	No	
R0157	Redwood Close	529285	137244	Residential	Yes	Hazelwick AQMA



ID	Name	X	Y	Type	In AQMA?	AQMA Title
R0158	Green Lane	529285	137244	Residential	No	
R0159	B2036 Balcombe Road	529285	137244	Residential	Yes	AQMA No.3 (Horley)
R0160	Balcombe Road	529285	137244	Residential	No	
R0161	Warttersville Way	529285	137244	Residential	Yes	AQMA No.3 (Horley)
R0162	B2036 Balcombe Road	529285	137244	Residential	No	
R0163	Apperlie Drive	529285	137244	Residential	Yes	AQMA No.3 (Horley)
R0164	B2036 Balcombe Road	529285	137244	Residential	Yes	AQMA No.3 (Horley)
R0165	B2036 Balcombe Road	529285	137244	Residential	No	
R0166	B2036 Balcombe Road	529285	137244	Residential	Yes	AQMA No.3 (Horley)
R0167	Castle Drive	529285	137244	Residential	No	
R0168	B2036 Balcombe Road	529285	137244	Residential	Yes	AQMA No.3 (Horley)
R0169	Victoria Road	529285	137244	Residential	Yes	AQMA No.3 (Horley)
R0170	Limes Avenue	529285	137244	Residential	Yes	AQMA No.3 (Horley)
R0171	Victoria Road	529285	137244	Residential	Yes	AQMA No.3 (Horley)
R0172	Victoria Road	529285	137244	Residential	No	
R0173	Victoria Road	529285	137244	Residential	No	
R0174	Victoria Road	529285	137244	Residential	No	
R0175	Victoria Road	529285	137244	Residential	Yes	AQMA No.3 (Horley)
R0176	Victoria Road	529285	137244	Residential	Yes	AQMA No.3 (Horley)
R0177	Russells Crescent	529285	137244	Residential	Yes	AQMA No.3 (Horley)
R0178	Russells Crescent	529285	137244	Residential	Yes	AQMA No.3 (Horley)
R0179	Russells Crescent	529285	137244	Residential	Yes	AQMA No.3 (Horley)
R0180	Massetts Road	529285	137244	Residential	No	
R0181	Russells Crescent	529285	137244	Residential	Yes	AQMA No.3 (Horley)
R0182	Burton Close	529285	137244	Residential	Yes	AQMA No.3 (Horley)
R0183	Russells Crescent	529285	137244	Residential	Yes	AQMA No.3 (Horley)
R0184	The Drive	529285	137244	Residential	Yes	AQMA No.3 (Horley)
R0185	Cheyne Walk	529285	137244	Residential	Yes	AQMA No.3 (Horley)
R0186	Cheyne Walk	529285	137244	Residential	Yes	AQMA No.3 (Horley)
R0187	Cheyne Walk	529285	137244	Residential	Yes	AQMA No.3 (Horley)
R0188	Cheyne Walk	529285	137244	Residential	Yes	AQMA No.3 (Horley)
R0189	Fairfield Avenue	529285	137244	Residential	Yes	AQMA No.3 (Horley)
R0190	Cheyne Walk	529285	137244	Residential	Yes	AQMA No.3 (Horley)
R0191	Cheyne Walk	529285	137244	Residential	Yes	AQMA No.3 (Horley)
R0192	Upfield	529285	137244	Residential	Yes	AQMA No.3 (Horley)
R0193	Upfield	529285	137244	Residential	Yes	AQMA No.3 (Horley)
R0194	Upfield	529285	137244	Residential	Yes	AQMA No.3 (Horley)
R0195	Massetts Road	529285	137244	Residential	Yes	AQMA No.3 (Horley)
R0196	Massetts Road	529285	137244	Residential	Yes	AQMA No.3 (Horley)
R0197	Dalewood Gardens	529285	137244	Residential	Yes	Hazelwick AQMA



ID	Name	X	Y	Type	In AQMA?	AQMA Title
R0198	Woodfield Road	529285	137244	Residential	Yes	Hazelwick AQMA
R0199	Woodfield Road	529285	137244	Residential	Yes	Hazelwick AQMA
R0200	Longbridge Road	529285	137244	Residential	Yes	AQMA No.3 (Horley)
R0201	Longbridge Road	529285	137244	Residential	Yes	AQMA No.3 (Horley)
R0202	A23 Brighton Road	529285	137244	Residential	Yes	AQMA No.3 (Horley)
R0203	Wolverton Gardens	529285	137244	Residential	Yes	AQMA No.3 (Horley)
R0218	Povey Cross Road	529285	137244	Residential	No	
R0219	Povey Cross Road	529285	137244	Residential	No	
R0220	Reigate Road	529285	137244	Residential	No	
R0221	Reigate Road	529285	137244	Residential	No	
R0222	Campbell Close	529285	137244	Residential	No	
R0223	Campbell Close	529285	137244	Residential	No	
R0224	Reigate Road	529285	137244	Residential	No	
R0225	A217 Reigate Road	529285	137244	Residential	No	
R0226	Nursery Lane	529285	137244	Residential	No	
R0227	Woolborough Lane	529285	137244	Residential	No	
R0228	Cooper Close	529285	137244	Residential	No	
R0229	Weatherhill Road	529285	137244	Residential	No	
R0230	Weatherhill Road	529285	137244	Residential	No	
R0231	Whealers Lane	529285	137244	Residential	No	
R0232	Broadbridge Lane	529285	137244	Residential	No	
R0233	Hathersham Lane	529285	137244	Residential	No	
R0234	Burstow	529285	137244	Residential	No	
R0235	Peeks Brook Lane	529285	137244	Residential	No	
R0236	Church Lane	529285	137244	Residential	No	
R0237	Peeks Brook Lane	529285	137244	Residential	No	
R0238	Antlands Lane East	529285	137244	Residential	No	
R0239	Antlands Lane West	529285	137244	Residential	No	
R0240	Foxglove Drive	529285	137244	Residential	No	
R0241	Aquamarine Close	529285	137244	Residential	No	
R0242	Emerald Road	529285	137244	Residential	No	
R0243	Ferndown	529285	137244	Residential	No	
R0244	Binney Court	529285	137244	Residential	No	
R0245	Hocken Mead	529285	137244	Residential	No	
R0246	A2220 Copthorne Road	529285	137244	Residential	No	
R0247	Stace Way	529285	137244	Residential	No	
R0248	The Canter	529285	137244	Residential	No	
R0249	Kelso Close	529285	137244	Residential	No	
R0250	Turners Hill Road	529285	137244	Residential	No	
R0251	Altheastan Close	529285	137244	Residential	No	



ID	Name	X	Y	Type	In AQMA?	AQMA Title
R0252	Turners Hill Road	529285	137244	Residential	No	
R0253	Stan Hill	529285	137244	Residential	No	
R0254	Stan Hill	529285	137244	Residential	No	
R0255	Blanks Lane	529285	137244	Residential	No	
R0256	Blanks Lane	529285	137244	Residential	No	
R0257	Blanks Lane	529285	137244	Residential	No	
R0258	Norwoodhill Road	529285	137244	Residential	No	
R0259	Norwoodhill Road	529285	137244	Residential	No	
R0260	Norwoodhill Road	529285	137244	Residential	No	
R0261	Smalls Hill Road	529285	137244	Residential	No	
R0262	Smalls Hill Road	529285	137244	Residential	No	
R0263	Smalls Hill Road	529285	137244	Residential	No	
R0264	Smalls Hill Road	529285	137244	Residential	No	
R0265	Smalls Hill Road	529285	137244	Residential	No	
R0266	Smalls Hill Road	529285	137244	Residential	No	
R0267	Smalls Hill Road	529285	137244	Residential	No	
R0268	Norwoodhill Road	529285	137244	Residential	No	
R0269	The Street	529285	137244	Residential	No	
R0270	The Street	529285	137244	Residential	No	
R0271	The Street	529285	137244	Residential	No	
R0272	Horley Road	529285	137244	Residential	No	
R0273	The Street	529285	137244	Residential	No	
R0274	Ifield Road	529285	137244	Residential	No	
R0275	Ifield Road	529285	137244	Residential	No	
R0276	Ifield Road	529285	137244	Residential	No	
R0277	Ifield Road	529285	137244	Residential	No	
R0278	Ifield Road	529285	137244	Residential	No	
R0279	Charlwood Road	529285	137244	Residential	No	
R0280	Charlwood Road	529285	137244	Residential	No	
R0281	Ifield Green	529285	137244	Residential	No	
R0282	Rusper Road	529285	137244	Residential	No	
R0283	Rusper Road	529285	137244	Residential	No	
R0284	Rusper Road	529285	137244	Residential	No	
R0285	Rusper Road	529285	137244	Residential	No	
R0286	Rusper Road	529285	137244	Residential	No	
R0287	Rusper Road	529285	137244	Residential	No	
R0288	Rusper Road	529285	137244	Residential	No	
R0289	Hyde Drive	529285	137244	Residential	No	
R0290	Hyde Drive	529285	137244	Residential	No	
R0291	Hyde Drive	529285	137244	Residential	No	



ID	Name	X	Y	Type	In AQMA?	AQMA Title
R0292	Hyde Drive	529285	137244	Residential	No	
R0293	Ifield Drive	529285	137244	Residential	No	
R0294	The Croft	529285	137244	Residential	No	
R0296	Gossops Green Lane	529285	137244	Residential	No	
R0297	Gossops Drive	529285	137244	Residential	No	
R0298	Gossops Drive	529285	137244	Residential	No	
R0299	Gossops Drive	529285	137244	Residential	No	
R0300	Almond Close	529285	137244	Residential	No	
R0301	Gossops Drive	529285	137244	Residential	No	
R0302	A23 Crawley Avenue	529285	137244	Residential	No	
R0303	A23 Crawley Avenue	529285	137244	Residential	No	
R0304	Calderdale Close	529285	137244	Residential	No	
R0305	Rona Close	529285	137244	Residential	No	
R0306	High Oaks	529285	137244	Residential	No	
R0307	A2220 Horsham Road	529285	137244	Residential	No	
R0308	Goffs Park Road	529285	137244	Residential	No	
R0309	A2220 Horsham Road	529285	137244	Residential	No	
R0310	A2220 Horsham Road	529285	137244	Residential	No	
R0311	A2220 Horsham Road	529285	137244	Residential	No	
R0312	Church Street	529285	137244	Residential	No	
R0313	Ifield Road	529285	137244	Residential	No	
R0314	Ifield Drive	529285	137244	Residential	No	
R0315	Warren Drive	529285	137244	Residential	No	
R0316	Ifield Avenue	529285	137244	Residential	No	
R0317	Stafford Road	529285	137244	Residential	No	
R0318	Ifield Avenue	529285	137244	Residential	No	
R0319	Ifield Green	529285	137244	Residential	No	
R0320	Warren Drive	529285	137244	Residential	No	
R0321	Ifield Drive	529285	137244	Residential	No	
R0322	Warren Drive	529285	137244	Residential	No	
R0323	Rusper Road	529285	137244	Residential	No	
R0324	Rusper Road	529285	137244	Residential	No	
R0325	Ifield Street	529285	137244	Residential	No	
R0326	Rusper Road	529285	137244	Residential	No	
R0327	Rusper Road	529285	137244	Residential	No	
R0328	Tangmere Road	529285	137244	Residential	No	
R0329	Ifield Drive	529285	137244	Residential	No	
R0330	Ifield Drive	529285	137244	Residential	No	
R0331	Quantock Close	529285	137244	Residential	No	
R0332	Reynolds Place	529285	137244	Residential	No	



ID	Name	X	Y	Type	In AQMA?	AQMA Title
R0333	Ifield Road	529285	137244	Residential	No	
R0334	Ifield Road	529285	137244	Residential	No	
R0335	A2220 Ifield Road	529285	137244	Residential	No	
R0336	West Green Drive	529285	137244	Residential	No	
R0337	Springfield Road	529285	137244	Residential	No	
R0338	East Park	529285	137244	Residential	No	
R0339	Stagelands	529285	137244	Residential	No	
R0340	Martyrs Avenue	529285	137244	Residential	No	
R0341	Martyrs Avenue	529285	137244	Residential	No	
R0342	A23 London Road	529285	137244	Residential	No	
R0344	A23 London Road	529285	137244	Residential	No	
R0345	A23 London Road	529285	137244	Residential	No	
R0346	Turnpike Place	529285	137244	Residential	No	
R0347	A2219 London Road	529285	137244	Residential	No	
R0348	A2219 London Road	529285	137244	Residential	No	
R0349	A2219 London Road	529285	137244	Residential	No	
R0350	A2219 London Road	529285	137244	Residential	No	
R0351	Barnfield Road	529285	137244	Residential	No	
R0352	Barnfield Road	529285	137244	Residential	No	
R0353	Three Bridges Road	529285	137244	Residential	No	
R0354	A2220 Haslett Avenue East	529285	137244	Residential	No	
R0355	Mitchells Road	529285	137244	Residential	No	
R0356	Three Bridges Road	529285	137244	Residential	No	
R0357	Three Bridges Road	529285	137244	Residential	No	
R0358	Crossways Close	529285	137244	Residential	No	
R0359	Kilnmead	529285	137244	Residential	No	
R0360	Kilnmead	529285	137244	Residential	No	
R0361	Woodfield Road	529285	137244	Residential	No	
R0362	A2004 Northgate Avenue	529285	137244	Residential	No	
R0363	A2004 Northgate Avenue	529285	137244	Residential	No	
R0364	Ridgeside	529285	137244	Residential	No	
R0365	Shaws Road	529285	137244	Residential	No	
R0366	Woodfield Road	529285	137244	Residential	No	
R0367	Woodfield Road	529285	137244	Residential	No	
R0368	Martyrs Avenue	529285	137244	Residential	No	
R0369	Martyrs Avenue	529285	137244	Residential	No	
R0370	Langley Drive	529285	137244	Residential	No	
R0371	A2220 Haslett Avenue East	529285	137244	Residential	No	
R0372	A2220 Russell Way	529285	137244	Residential	No	
R0373	Weald Drive	529285	137244	Residential	No	



ID	Name	X	Y	Type	In AQMA?	AQMA Title
R0374	Coltash Road	529285	137244	Residential	No	
R0375	Worth Road	529285	137244	Residential	No	
R0376	Worth Road	529285	137244	Residential	No	
R0377	Worth Road	529285	137244	Residential	No	
R0378	B2036 Balcombe Road	529285	137244	Residential	No	
R0379	B2036 Balcombe Road	529285	137244	Residential	No	
R0380	B2036 Balcombe Road	529285	137244	Residential	No	
R0381	Maidenbower Drive	529285	137244	Residential	No	
R0382	Billinton Drive	529285	137244	Residential	No	
R0383	Billinton Drive	529285	137244	Residential	No	
R0384	Billinton Drive	529285	137244	Residential	No	
R0385	Billinton Drive	529285	137244	Residential	No	
R0386	Maidenbower Drive	529285	137244	Residential	No	
R0387	Maidenbower Drive	529285	137244	Residential	No	
R0388	Shaftesbury Road	529285	137244	Residential	No	
R0389	B2036 Balcombe Road	529285	137244	Residential	No	
R0390	Chaucer Road	529285	137244	Residential	No	
R0391	St Mary's Drive	529285	137244	Residential	No	
R0392	Grattons Drive	529285	137244	Residential	No	
R0393	Grattons Drive	529285	137244	Residential	No	
R0394	Somerville Drive	529285	137244	Residential	No	
R0395	St Catherines Road	529285	137244	Residential	No	
R0396	B2036 Balcombe Road	529285	137244	Residential	No	
R0397	B2036 Balcombe Road	529285	137244	Residential	No	
R0398	B2036 Balcombe Road	529285	137244	Residential	No	
R0399	Wentworth Drive	529285	137244	Residential	No	
R0400	Grattons Drive	529285	137244	Residential	No	
R0401	B2036 Balcombe Road	529285	137244	Residential	No	
R0402	The Ridings	529285	137244	Residential	No	
R0403	Church Road	529285	137244	Residential	No	
R0404	Turners Hill Road	529285	137244	Residential	No	
R0405	Charlwood Road	529285	137244	Residential	No	
R0408	Radford Road	529285	137244	Residential	No	
R0409	Radford Road	529285	137244	Residential	No	
R0410	Daffodil Crescent	529285	137244	Residential	No	
R0411	B2036 Balcombe Road	529285	137244	Residential	No	
R0412	A264 Copthorne Common	529285	137244	Residential	No	
R0413	Borers Arms Road	529285	137244	Residential	No	
R0414	A264 Copthorne Common	529285	137244	Residential	No	
R0415	Borers Arms Road	529285	137244	Residential	No	



ID	Name	X	Y	Type	In AQMA?	AQMA Title
R0416	Copthorne Bank	529285	137244	Residential	No	
R0417	Shiplebridge Lane	529285	137244	Residential	No	
R0418	Shiplebridge Lane	529285	137244	Residential	No	
R0419	Copthorne Bank	529285	137244	Residential	No	
R0420	Copthorne Bank	529285	137244	Residential	No	
R0421	Copthorne Bank	529285	137244	Residential	No	
R0422	Copthorne Bank	529285	137244	Residential	No	
R0424	Broadbridge Lane	529285	137244	Residential	No	
R0425	Broadbridge Lane	529285	137244	Residential	No	
R0426	Broadbridge Lane	529285	137244	Residential	No	
R0427	Broadbridge Lane	529285	137244	Residential	No	
R0428	Redehall Road	529285	137244	Residential	No	
R0429	Plough Road	529285	137244	Residential	No	
R0432	Weatherhill Road	529285	137244	Residential	No	
R0433	New Road	529285	137244	Residential	No	
R0434	Plough Road	529285	137244	Residential	No	
R0435	Smallfield Road	529285	137244	Residential	No	
R0436	Chapel Road	529285	137244	Residential	No	
R0437	Scott's Hill	529285	137244	Residential	No	
R0438	Miller's Lane	529285	137244	Residential	No	
R0439	Outwood Lane	529285	137244	Residential	No	
R0440	Outwood Lane	529285	137244	Residential	No	
R0441	Rookery Hill	529285	137244	Residential	No	
R0442	Miller's Lane	529285	137244	Residential	No	
R0443	Miller's Lane	529285	137244	Residential	No	
R0444	Wasp Green Lane	529285	137244	Residential	No	
R0445	Miller's Lane	529285	137244	Residential	No	
R0446	Wasp Green Lane	529285	137244	Residential	No	
R0447	Cross Oak Lane	529285	137244	Residential	No	
R0448	Smallfield Road	529285	137244	Residential	No	
R0449	Langwood Drive	529285	137244	Residential	No	
R0450	Wheatfield Way	529285	137244	Residential	No	
R0451	Wheatfield Way	529285	137244	Residential	No	
R0452	Smallmead	529285	137244	Residential	No	
R0453	Smallfield Road	529285	137244	Residential	No	
R0454	B2036 Balcombe Road	529285	137244	Residential	No	
R0455	B2036 Balcombe Road	529285	137244	Residential	No	
R0456	Station Approach	529285	137244	Residential	No	
R0457	B2036 Balcombe Road	529285	137244	Residential	No	
R0458	High Street	529285	137244	Residential	No	



ID	Name	X	Y	Type	In AQMA?	AQMA Title
R0459	A23 Brighton Road	529285	137244	Residential	No	
R0460	Vicarage Lane	529285	137244	Residential	No	
R0461	A23 Brighton Road	529285	137244	Residential	No	
R0462	Victoria Road	529285	137244	Residential	No	
R0463	A23 Brighton Road	529285	137244	Residential	No	
R0464	Albert Road	529285	137244	Residential	No	
R0465	Yattendon Road	529285	137244	Residential	No	
R0466	Yattendon Road	529285	137244	Residential	No	
R0467	Oakwood Road	529285	137244	Residential	No	
R0468	Oakwood Road	529285	137244	Residential	No	
R0469	Oakwood Road	529285	137244	Residential	No	
R0470	A23 Brighton Road	529285	137244	Residential	No	
R0471	Wheatfield Way	529285	137244	Residential	No	
R0472	Wheatfield Way	529285	137244	Residential	No	
R0473	Wheatfield Way	529285	137244	Residential	No	
R0474	Brookfield Drive	529285	137244	Residential	No	
R0475	A23 Bonehurst Road	529285	137244	Residential	No	
R0476	A23 Bonehurst Road	529285	137244	Residential	No	
R0477	Empire Villas	529285	137244	Residential	No	
R0478	A23 Bonehurst Road	529285	137244	Residential	No	
R0479	Lodge Lane	529285	137244	Residential	No	
R0480	Ladbroke Road	529285	137244	Residential	No	
R0481	Ladbroke Road	529285	137244	Residential	No	
R0482	Ladbroke Road	529285	137244	Residential	No	
R0483	Horley Row	529285	137244	Residential	No	
R0484	B2036 Balcombe Road	529285	137244	Residential	No	
R0485	The Dell	529285	137244	Residential	No	
R0486	Cranbourne Close	529285	137244	Residential	No	
R0487	Horley Row	529285	137244	Residential	No	
R0488	Church Walk	529285	137244	Residential	Yes	AQMA No.3 (Horley)
R0489	A23 Brighton Road	529285	137244	Residential	Yes	AQMA No.3 (Horley)
R0490	A23 Brighton Road	529285	137244	Residential	No	
R0491	A23 Brighton Road	529285	137244	Residential	No	
R0492	Vicarage Lane	529285	137244	Residential	No	
R0493	Vicarage Lane	529285	137244	Residential	No	
R0494	Lee Street	529285	137244	Residential	No	
R0495	Meath Green Lane	529285	137244	Residential	No	
R0496	Horley Row	529285	137244	Residential	No	
R0497	Horley Row	529285	137244	Residential	No	
R0498	Horley Row	529285	137244	Residential	No	



ID	Name	X	Y	Type	In AQMA?	AQMA Title
R0499	Lee Street	529285	137244	Residential	No	
R0500	Parkhurst Road	529285	137244	Residential	No	
R0501	Parkhurst Road	529285	137244	Residential	No	
R0502	Parkhurst Road	529285	137244	Residential	No	
R0503	Parkhurst Road	529285	137244	Residential	No	
R0504	Parkhurst Road	529285	137244	Residential	No	
R0505	Meath Green Lane	529285	137244	Residential	No	
R0506	Meath Green Lane	529285	137244	Residential	No	
R0507	Meath Green Lane	529285	137244	Residential	No	
R0508	Meath Green Lane	529285	137244	Residential	No	
R0509	Meath Green Lane	529285	137244	Residential	No	
R0510	Lodge Lane	529285	137244	Residential	No	
R0511	Lodge Lane	529285	137244	Residential	No	
R0512	Lodge Lane	529285	137244	Residential	No	
R0513	Lodge Lane	529285	137244	Residential	No	
R0514	Mill Lane	529285	137244	Residential	No	
R0515	Mill Lane	529285	137244	Residential	No	
R0516	A217 Reigate Road	529285	137244	Residential	No	
R0517	A217 Reigate Road	529285	137244	Residential	No	
R0518	A217 Reigate Road	529285	137244	Residential	No	
R0519	A217 Reigate Road	529285	137244	Residential	No	
R0520	Horley Road	529285	137244	Residential	No	
R0521	Horley Road	529285	137244	Residential	No	
R0522	Charlwood Road	529285	137244	Residential	No	
R0523	Charlwood Road	529285	137244	Residential	No	
R0524	A264 Turners Hill Road	529285	137244	Residential	No	
R0525	Crab Hill Lane	529285	137244	Residential	No	
R0526	Cooper's Hill Road	529285	137244	Residential	No	
R0527	Cooper's Hill Road	529285	137244	Residential	No	
R0528	Deans Lane	529285	137244	Residential	No	
R0529	Merstham Road	529285	137244	Residential	No	
R0530	Merstham Road	529285	137244	Residential	No	
R0531	Warwick Wold Road	529285	137244	Residential	No	
R0532	Rockshaw Road	529285	137244	Residential	No	
R0533	Rockshaw Road	529285	137244	Residential	No	
R0534	A23 London Road North	529285	137244	Residential	No	
R0535	B2031 Shepherd's Hill	529285	137244	Residential	No	
R0536	B2031 Shepherd's Hill	529285	137244	Residential	No	
R0537	London Road North	529285	137244	Residential	No	
R0538	Balcombe Road	529285	137244	Residential	No	



ID	Name	X	Y	Type	In AQMA?	AQMA Title
R0539	B2036 Balcombe Road	529285	137244	Residential	No	
R0540	B2036 Balcombe Road	529285	137244	Residential	No	
R0541	Pagewood Close	529285	137244	Residential	No	
R0542	Carter Road	529285	137244	Residential	No	
R0543	Boleyn Close	529285	137244	Residential	No	
R0544	Gabriel Road	529285	137244	Residential	No	
R0545	Beckford Way	529285	137244	Residential	No	
R0546	Wye Close	529285	137244	Residential	No	
R0547	Brighton Road	529285	137244	Residential	No	
R0548	Old Brighton Road (North)	529285	137244	Residential	No	
R0549	Horsham Road	529285	137244	Residential	No	
R0550	Old Brighton Road South	529285	137244	Residential	No	
R0551	Oakwood Road	529285	137244	Residential	No	
R0552	The Conduit	529285	137244	Residential	No	
R0553	North Park Lane	529285	137244	Residential	No	
R0554	Bakers Mead	529285	137244	Residential	No	
R0555	Tandridgehill Lane	529285	137244	Residential	No	
R0556	Chalkpit Lane	529285	137244	Residential	No	
R0557	Water Lane	529285	137244	Residential	No	
R0558	B269 Titsey Road	529285	137244	Residential	No	
R0559	A233 London Road	529285	137244	Residential	No	
R0560	Brasted Hill Road	529285	137244	Residential	Yes	Sevenoaks AQMA No.2 M25
R0561	Combe Bank Drive	529285	137244	Residential	Yes	Sevenoaks AQMA No.2 M25
R0562	Chevening Road	529285	137244	Residential	No	
R0563	B2211 Sundridge Road	529285	137244	Residential	No	
R0564	Sundridge Road	529285	137244	Residential	Yes	Sevenoaks AQMA No.2 M25
R0565	B2211 Sundridge Road	529285	137244	Residential	Yes	Sevenoaks AQMA No.2 M25
R0566	A224 London Road	529285	137244	Residential	Yes	Sevenoaks AQMA No.3 M26
R0567	A224 London Road	529285	137244	Residential	Yes	Sevenoaks AQMA No.3 M26
R0568	Rye Lane	529285	137244	Residential	Yes	Sevenoaks AQMA No.3 M26
R0569	Park Lane	529285	137244	Residential	Yes	Sevenoaks AQMA No.3 M26
R0570	Laxton Gardens	529285	137244	Residential	No	
R0571	Ashcombe Road	529285	137244	Residential	Yes	AQMA No.1 (M25)
R0572	Quality Street	529285	137244	Residential	No	
R0573	Gatton Bottom	529285	137244	Residential	No	
R0574	Reigate Hill	529285	137244	Residential	No	
R0575	Margery Lane	529285	137244	Residential	No	
R0576	Margery Wood Lane	529285	137244	Residential	No	
R0577	Margery Grove	529285	137244	Residential	No	
R0578	Dents Grove	529285	137244	Residential	No	



ID	Name	X	Y	Type	In AQMA?	AQMA Title
R0579	Dorking Road	529285	137244	Residential	No	
R0580	Sturt's Lane	529285	137244	Residential	Yes	AQMA No.1 (M25)
R0581	Dorking Road	529285	137244	Residential	No	
R0582	Sturt's Lane	529285	137244	Residential	Yes	AQMA No.1 (M25)
R0583	Hurst Lane	529285	137244	Residential	No	
R0584	Tilley Lane	529285	137244	Residential	No	
R0585	Quarry Gardens	529285	137244	Residential	No	
R0586	A243 Leatherhead By-Pass Road	529285	137244	Residential	No	
R0587	Kingston Road	529285	137244	Residential	No	
R0588	B2430 Oxshott Road	529285	137244	Residential	No	
R0589	Oxshott Road	529285	137244	Residential	No	
R0590	Bookham Road	529285	137244	Residential	No	
R0591	Bookham Road	529285	137244	Residential	No	
R0592	Martyr's Green	529285	137244	Residential	No	
R0593	Pointers Road	529285	137244	Residential	No	
R0594	Pointers Road	529285	137244	Residential	No	
R0595	Sanway Road	529285	137244	Residential	No	
R0596	Murray's Lane	529285	137244	Residential	No	
R0597	The Pavillions	529285	137244	Residential	No	
R0598	Pinewood Avenue	529285	137244	Residential	Yes	Runnymede M25 AQMA
R0599	Common Lane	529285	137244	Residential	Yes	Runnymede M25 AQMA
R0600	Loncin Mead Avenue	529285	137244	Residential	Yes	Runnymede M25 AQMA
R0601	Rowhurst Avenue	529285	137244	Residential	Yes	Runnymede M25 AQMA
R0602	Church Road	529285	137244	Residential	Yes	Runnymede M25 AQMA
R0603	Brittans Lane	529285	137244	Residential	Yes	Runnymede M25 AQMA
R0604	Lyne Crossing Road	529285	137244	Residential	No	
R0605	Green Road	529285	137244	Residential	No	
R0606	B388 Mill House Lane	529285	137244	Residential	Yes	Runnymede M25 AQMA
R0607	B388 Thorpe By-Pass	529285	137244	Residential	Yes	Runnymede M25 AQMA
R0608	A264 Snow Hill	529285	137244	Residential	No	
R0610	A22 Eastbourne Road	529285	137244	Residential	No	
R0621	A224 London Road	529285	137244	Residential	Yes	Sevenoaks AQMA No. 13 A25
R0623	A227 Borough Green Road	529285	137244	Residential	No	
R0626	Fairview	529285	137244	Residential	No	
R0629	Crowhurst Mead	529285	137244	Residential	No	
R0630	A25 High Street	529285	137244	Residential	No	
R0631	A25 High Street	529285	137244	Residential	No	
R0632	Big Common Lane	529285	137244	Residential	No	
R0700	Crossways	529285	137244	Residential	No	
R0701	London Road	529285	137244	Residential	No	



ID	Name	X	Y	Type	In AQMA?	AQMA Title
R0705	Staplefield Lane	529285	137244	Residential	No	
R0706	Nursery Lane	529285	137244	Residential	No	
R0707	B2110 Horsham Road	529285	137244	Residential	No	
R0708	B2110 Horsham Road	529285	137244	Residential	No	
R0709	B2114 Brighton Road	529285	137244	Residential	No	
R0710	A23 Crawley Avenue	529285	137244	Residential	No	
R0711	A2004 Southgate Avenue	529285	137244	Residential	No	
R0712	Holmcroft	529285	137244	Residential	No	
R0713	A2004 Southgate Avenue	529285	137244	Residential	No	
R0715	A272 The Street	529285	137244	Residential	Yes	Horsham Cowfold AQMA
R0716	A272 The Street	529285	137244	Residential	Yes	Horsham Cowfold AQMA
R0717	Cowfold	529285	137244	Residential	Yes	Horsham Cowfold AQMA
R0718	Cowfold	529285	137244	Residential	Yes	Horsham Cowfold AQMA
R0719	A272 The Street	529285	137244	Residential	Yes	Horsham Cowfold AQMA
R0720	A272 Station Road	529285	137244	Residential	Yes	Horsham Cowfold AQMA
R0721	A272 Station Road	529285	137244	Residential	Yes	Horsham Cowfold AQMA
R0757	A272 Coolham Road	529285	137244	Residential	No	
R0758	A272 Cowfold Road	529285	137244	Residential	No	
R0773	A281 Guildford Road	529285	137244	Residential	No	
R0774	A281 Guildford Road	529285	137244	Residential	No	
R0776	Roman Lane	529285	137244	Residential	No	
R0777	Kings Lane	529285	137244	Residential	No	
R0778	Longhurst Avenue	529285	137244	Residential	No	
R0796	Pelham Drive	529285	137244	Residential	No	
R0797	Staplecross Court	529285	137244	Residential	No	
R0798	Sullivan Drive	529285	137244	Residential	No	
R0799	Faygate Lane	529285	137244	Residential	No	
R0800	Langhurstwood Road	529285	137244	Residential	No	
R0801	A24 Dorking Road	529285	137244	Residential	No	
R0802	B2195 Crawley Road	529285	137244	Residential	No	
R0803	A24 Dorking Road	529285	137244	Residential	No	
R0832	Glenheadon Rise	529285	137244	Residential	No	
R0836	A25 West Street	529285	137244	Residential	Yes	AQMA No.9 (Reigate High St / West St / Bell St)
R0837	Dovers Green Road	529285	137244	Residential	No	
R0838	A217 Cockshot Hill	529285	137244	Residential	No	
R0839	A217 Bell Street	529285	137244	Residential	No	
R0840	B2034 Lesbourne Road	529285	137244	Residential	No	
R0841	A217 Bell Street	529285	137244	Residential	Yes	AQMA No.9 (Reigate High St / West St / Bell St)
R0842	A25 Church Street	529285	137244	Residential	Yes	AQMA No.9 (Reigate High St / West St / Bell St)
R0843	A25 Church Street	529285	137244	Residential	Yes	AQMA No.9 (Reigate High St / West St / Bell St)



ID	Name	X	Y	Type	In AQMA?	AQMA Title
R0844	A217 Bell Street	529285	137244	Residential	Yes	AQMA No.9 (Reigate High St / West St / Bell St)
R0845	A25 High Street	529285	137244	Residential	Yes	AQMA No.9 (Reigate High St / West St / Bell St)
R0846	A25 London Road	529285	137244	Residential	No	
R0847	A25 Castlefield Road	529285	137244	Residential	No	
R0848	A23 Brighton Road	529285	137244	Residential	No	
R0849	A23 Horley Road	529285	137244	Residential	No	
R0850	A23 Brighton Road	529285	137244	Residential	No	
R0851	Cavendish Road	529285	137244	Residential	Yes	AQMA No. 12 (Redhill)
R0852	A23 Brighton Road	529285	137244	Residential	Yes	AQMA No. 12 (Redhill)
R0853	A25 Station Road	529285	137244	Residential	No	
R0854	A23 Princess Way	529285	137244	Residential	Yes	AQMA No. 12 (Redhill)
R0855	Gloucester Road	529285	137244	Residential	Yes	AQMA No. 12 (Redhill)
R0856	A25 Station Road	529285	137244	Residential	No	
R0858	A25 Reigate Road	529285	137244	Residential	No	
R0859	A242 Croydon Road	529285	137244	Residential	No	
R0860	A23 London Road	529285	137244	Residential	No	
R0861	A23 London Road	529285	137244	Residential	No	
R0862	A242 Gatton Park Road	529285	137244	Residential	No	
R0863	A217 London Road	529285	137244	Residential	Yes	AQMA No. 11 (Reigate Hill)
R0864	A217 Reigate Hill	529285	137244	Residential	Yes	AQMA No. 11 (Reigate Hill)
R0865	Cressall Close	529285	137244	Residential	No	
R0866	Copthorne Road	529285	137244	Residential	No	
R0867	A245 Kingston Road	529285	137244	Residential	No	
R0868	A243 Kingston Road	529285	137244	Residential	Yes	Kingston upon Thames AQMA
R0869	A244 Leatherhead Road	529285	137244	Residential	No	
R0870	A244 Warren Lane	529285	137244	Residential	No	
R0908	B2114	529285	137244	Residential	No	
R0909	B2110 Brighton Road	529285	137244	Residential	No	
R0925	A22 Godstone Road	529285	137244	Residential	Yes	Croydon AQMA
R0927	A22 Godstone Road	529285	137244	Residential	Yes	Croydon AQMA
R0928	A2022 Downs Court Road	529285	137244	Residential	Yes	Croydon AQMA
R0929	A2022 Downs Court Road	529285	137244	Residential	Yes	Croydon AQMA
R0930	A2022 Mitchley Avenue	529285	137244	Residential	Yes	Croydon AQMA
R0931	A2022 Rectory Park	529285	137244	Residential	Yes	Croydon AQMA
R0932	Sanderstead Hill	529285	137244	Residential	Yes	Croydon AQMA
R0933	A2022 Addington Road	529285	137244	Residential	Yes	Croydon AQMA
R0934	A23 Brighton Road	529285	137244	Residential	Yes	Hooley AQMA
R0935	A23 Brighton Road	529285	137244	Residential	Yes	Hooley AQMA
R0936	Woodfield Close	529285	137244	Residential	Yes	Croydon AQMA
R0937	A23 Brighton Road	529285	137244	Residential	Yes	Croydon AQMA



ID	Name	X	Y	Type	In AQMA?	AQMA Title
R0938	A237 Lion Green Road	529285	137244	Residential	Yes	Croydon AQMA
R0939	B2030 Stoats Nest Road	529285	137244	Residential	Yes	Croydon AQMA
R0940	A23 Brighton Road	529285	137244	Residential	Yes	Croydon AQMA
R0941	B2030 Smitham Downs Road	529285	137244	Residential	Yes	Croydon AQMA
R0942	A23 Brighton Road	529285	137244	Residential	Yes	Croydon AQMA
R0943	A23 Brighton Road	529285	137244	Residential	Yes	Croydon AQMA
R0944	A217 Brighton Road	529285	137244	Residential	No	
R0945	Chipstead Lane	529285	137244	Residential	No	
R0946	A217 Brighton Road	529285	137244	Residential	No	
R0947	Tadworth Close	529285	137244	Residential	No	
R0948	A240 Reigate Road	529285	137244	Residential	No	
R0949	A217 Brighton Road	529285	137244	Residential	No	
R0950	Brighton Road	529285	137244	Residential	No	
R0953	A24 Leatherhead Road	529285	137244	Residential	No	
R0960	Winkworth Place	529285	137244	Residential	No	
R0981	Mill Lane	529285	137244	Residential	No	
R0991	A2043 Cheam Common Road	529285	137244	Residential	Yes	Sutton AQMA
R0992	A24 London Road	529285	137244	Residential	Yes	Sutton AQMA
R0993	A232 High Street	529285	137244	Residential	Yes	Sutton AQMA
R0994	A232 Cheam Road	529285	137244	Residential	Yes	Sutton AQMA
R0995	A217 Belmont Rise	529285	137244	Residential	Yes	Sutton AQMA
R0997	A237 Woodcote Road	529285	137244	Residential	Yes	Croydon AQMA
R0998	A237 Smitham Bottom Lane	529285	137244	Residential	Yes	Croydon AQMA
R0999	A23 Foxley Lane	529285	137244	Residential	Yes	Croydon AQMA
R1000	Tudor Drive	529285	137244	Residential	Yes	Sutton AQMA
R1001	B279 Sutton Common Road	529285	137244	Residential	Yes	Sutton AQMA
R1002	A217 Reigate Avenue	529285	137244	Residential	Yes	Sutton AQMA
R1003	A217 Bishopsford Road	529285	137244	Residential	Yes	Sutton AQMA
R1004	B279 Angel Hill	529285	137244	Residential	Yes	Sutton AQMA
R1005	B2230 Throwley Way	529285	137244	Residential	Yes	Sutton AQMA
R1010	A237 Woodcote Road	529285	137244	Residential	Yes	Sutton AQMA
R1011	A237 Manor Road	529285	137244	Residential	Yes	Sutton AQMA
R1012	A237 Manor Road North	529285	137244	Residential	Yes	Sutton AQMA
R1013	A232 Pound Street	529285	137244	Residential	Yes	Sutton AQMA
R1014	Mile Road	529285	137244	Residential	Yes	Sutton AQMA
R1015	Selsdon Park Road	529285	137244	Residential	Yes	Croydon AQMA
R1016	A2022 Selsdon Park Road	529285	137244	Residential	Yes	Croydon AQMA
R1017	B243 Park Hill Road	529285	137244	Residential	Yes	Croydon AQMA
R1018	A212 Coombe Road	529285	137244	Residential	Yes	Croydon AQMA
R1019	A212 Coombe Lane	529285	137244	Residential	Yes	Croydon AQMA



ID	Name	X	Y	Type	In AQMA?	AQMA Title
R1020	A212 Park Lane	529285	137244	Residential	Yes	Croydon AQMA
R1021	A212 Coombe Road	529285	137244	Residential	Yes	Croydon AQMA
R1022	A235 Brighton Road	529285	137244	Residential	Yes	Croydon AQMA
R1023	A235 Brighton Road	529285	137244	Residential	Yes	Croydon AQMA
R1024	A235 Brighton Road	529285	137244	Residential	Yes	Croydon AQMA
R1025	A235 South End	529285	137244	Residential	Yes	Croydon AQMA
R1026	A235 South End	529285	137244	Residential	Yes	Croydon AQMA
R1027	A235 South End	529285	137244	Residential	Yes	Croydon AQMA
R1028	A23 Purley Way	529285	137244	Residential	Yes	Croydon AQMA
R1029	Edgehill Road	529285	137244	Residential	Yes	Croydon AQMA
R1030	B275 Denning Avenue	529285	137244	Residential	Yes	Croydon AQMA
R1031	B275 Denning Avenue	529285	137244	Residential	Yes	Croydon AQMA
R1032	A232 Croydon Road	529285	137244	Residential	Yes	Sutton AQMA
R1033	A232 Croydon Road	529285	137244	Residential	Yes	Sutton AQMA
R1034	A232 Croydon Road	529285	137244	Residential	Yes	Croydon AQMA
R1035	A232 Stafford Road	529285	137244	Residential	Yes	Croydon AQMA
R1036	A23 Epsom Road	529285	137244	Residential	Yes	Croydon AQMA
R1037	A232 Duppas Hill Lane	529285	137244	Residential	Yes	Croydon AQMA
R1038	A232 Pump Pail North	529285	137244	Residential	Yes	Croydon AQMA
R1040	A23 Purley Way	529285	137244	Residential	Yes	Croydon AQMA
R1041	A236 Mitcham Road	529285	137244	Residential	Yes	Croydon AQMA
R1042	A23 Thornton Road	529285	137244	Residential	Yes	Croydon AQMA
R1043	A213 Sumner Road	529285	137244	Residential	Yes	Croydon AQMA
R1044	A235 London Road	529285	137244	Residential	Yes	Croydon AQMA
R1045	B266 Brigstock Road	529285	137244	Residential	Yes	Croydon AQMA
R1046	Raymead Avenue	529285	137244	Residential	Yes	Croydon AQMA
R1047	Beech House Road	529285	137244	Residential	Yes	Croydon AQMA
R1048	A232 The Croydon Flyover	529285	137244	Residential	Yes	Croydon AQMA
R1049	A232 Barclay Road	529285	137244	Residential	Yes	Croydon AQMA
R1050	A212 Wellesley Road	529285	137244	Residential	Yes	Croydon AQMA
R1051	A222 St James's Road	529285	137244	Residential	Yes	Croydon AQMA
R1052	A213 St James's Road	529285	137244	Residential	Yes	Croydon AQMA
R1053	A212 Northcote Road	529285	137244	Residential	Yes	Croydon AQMA
R1054	A212 Whitehorse Road	529285	137244	Residential	Yes	Croydon AQMA
R1055	A212 Grange Road	529285	137244	Residential	Yes	Croydon AQMA
R1057	A232 Fairfield Road	529285	137244	Residential	Yes	Croydon AQMA
R1058	A232 Chepstow Road	529285	137244	Residential	Yes	Croydon AQMA
R1059	A215 Shirley Road	529285	137244	Residential	Yes	Croydon AQMA
R1060	A215 Shirley Road	529285	137244	Residential	Yes	Croydon AQMA
R1061	A232 Wickham Road	529285	137244	Residential	Yes	Croydon AQMA



ID	Name	X	Y	Type	In AQMA?	AQMA Title
R1062	A222 Lower Addiscombe Road	529285	137244	Residential	Yes	Croydon AQMA
R1063	A222 Long Lane	529285	137244	Residential	Yes	Croydon AQMA
R1064	A215 Portland Road	529285	137244	Residential	Yes	Croydon AQMA
R1065	A222 Lower Addiscombe Road	529285	137244	Residential	Yes	Croydon AQMA
R1066	A222 Lower Addiscombe Road	529285	137244	Residential	Yes	Croydon AQMA
R1067	Haslemere Close	529285	137244	Residential	Yes	Sutton AQMA
R1069	B272 Plough Lane	529285	137244	Residential	Yes	Croydon AQMA
R1072	Charlwood Road	529285	137244	Residential	No	
R1073	Gatwick Road	529285	137244	Residential	No	
R1078	A217 Reigate Hill	529285	137244	Residential	Yes	AQMA No. 11 (Reigate Hill)
R1079	A217 Reigate Hill	529285	137244	Residential	Yes	AQMA No. 11 (Reigate Hill)
R1080	A23 Brighton Road	529285	137244	Residential	Yes	AQMA No. 12 (Redhill)
R1081	A25 Queensway	529285	137244	Residential	Yes	AQMA No. 12 (Redhill)
R1082	A23 London Road South	529285	137244	Residential	Yes	AQMA No. 10 (Merstham)
R1083	A23 London Road North	529285	137244	Residential	Yes	AQMA No. 10 (Merstham)
R1084	A23 High Street	529285	137244	Residential	Yes	AQMA No. 10 (Merstham)
R1086	A217 Brighton Road	529285	137244	Residential	No	



## 2.2 Ecology Receptors

2.2.1 The modelled locations of the four sites for which Habitats Regulations Assessment (HRA) were undertaken are presented in Appendix 13.6.2 Figure 1.2.1 to Figure 1.2.4.

**Table 2.2.1: Modelled Ecological Sites**

Site	Designation(s)
Ashdown Forest	Special Protection Area (SPA), Special Area of Conservation (SAC), Site of Special Scientific Interest (SSSI)
Thames Basin Heaths	SPA
Thursley, Ash, Pirbright & Chobham	SAC
Mole Gap to Reigate Escarpment	SAC, SSSI, ancient woodland (AW)
Banstead Downs	SSSI
Buchan Hill Ponds	SSSI, AW
Chobham Common	SSSI, National Nature Reserve (NNR)
Epsom and Ashted Commons	SSSI
Glover's Wood	SSSI, AW
Ockham and Wisley Commons	SSSI
Reigate Heath	SSSI, Local Nature Reserve (LNR)
Riddlesdown	SSSI
Titsey Woods	SSSI, AW
Westerham Wood	SSSI, AW
Edolph's Copse	LNR, AW
Grattons Park	LNR
Ockham and Wisley	LNR
Old Lodge, Nutley	LNR
Willoughby Fields	LNR
Allen's Wood	AW
Bridges Wood	AW
Forge Wood 1	AW
Forge Wood 2	AW
Heathy Wood	AW
Horleyland Wood 1	AW
Horleyland Wood 2	AW
Huntsgreen Wood	AW
Kelvet Copse	AW
Rowley Wood	AW
The Hawth	AW
The Roughs	AW
Unnamed woodland 1	AW
Unnamed woodland 2	AW
Unnamed woodland 3	AW
Unnamed woodland 4	AW
Unnamed woodland 5	AW



Site	Designation(s)
Unnamed woodland 6	AW
Unnamed woodland 7	AW
Unnamed woodland 8	AW
Unnamed woodland 9	AW
Unnamed woodland 10	AW
Unnamed woodland 11	AW
Unnamed woodland 12	AW
Unnamed woodland 13	AW

### 3 Background Pollutant Concentrations

Table 3.1.1: Range of Background Pollutant Concentrations for Oxides of Nitrogen (NO<sub>x</sub>) and Particulate Matter PM<sub>10</sub> and PM<sub>2.5</sub>

Pollutant	Background Concentrations (µg/m <sup>3</sup> )			
	2018	2024	2029	2030
<b>Within 11 km by 10 km domain</b>				
Annual mean NO <sub>x</sub>	10.7 to 33.2	8.7 to 27.1	8 to 25.5	7.9 to 25.3
Annual mean PM <sub>10</sub>	13.5 to 16.4	12.3 to 15.3	12.2 to 15.1	12.2 to 15.1
Annual mean PM <sub>2.5</sub>	9.1 to 11	8.2 to 10.1	8.1 to 10	8.1 to 10
<b>Outside 11 km by 10 km domain</b>				
Annual mean NO <sub>x</sub>	3.5 to 87.4	2.8 to 73.8	2.6 to 69.9	2.6 to 69.2
Annual mean PM <sub>10</sub>	7.3 to 22.1	6.8 to 20.7	6.7 to 20.6	6.7 to 20.6
Annual mean PM <sub>2.5</sub>	4.7 to 15	4.2 to 13.8	4.2 to 13.6	4.2 to 13.6



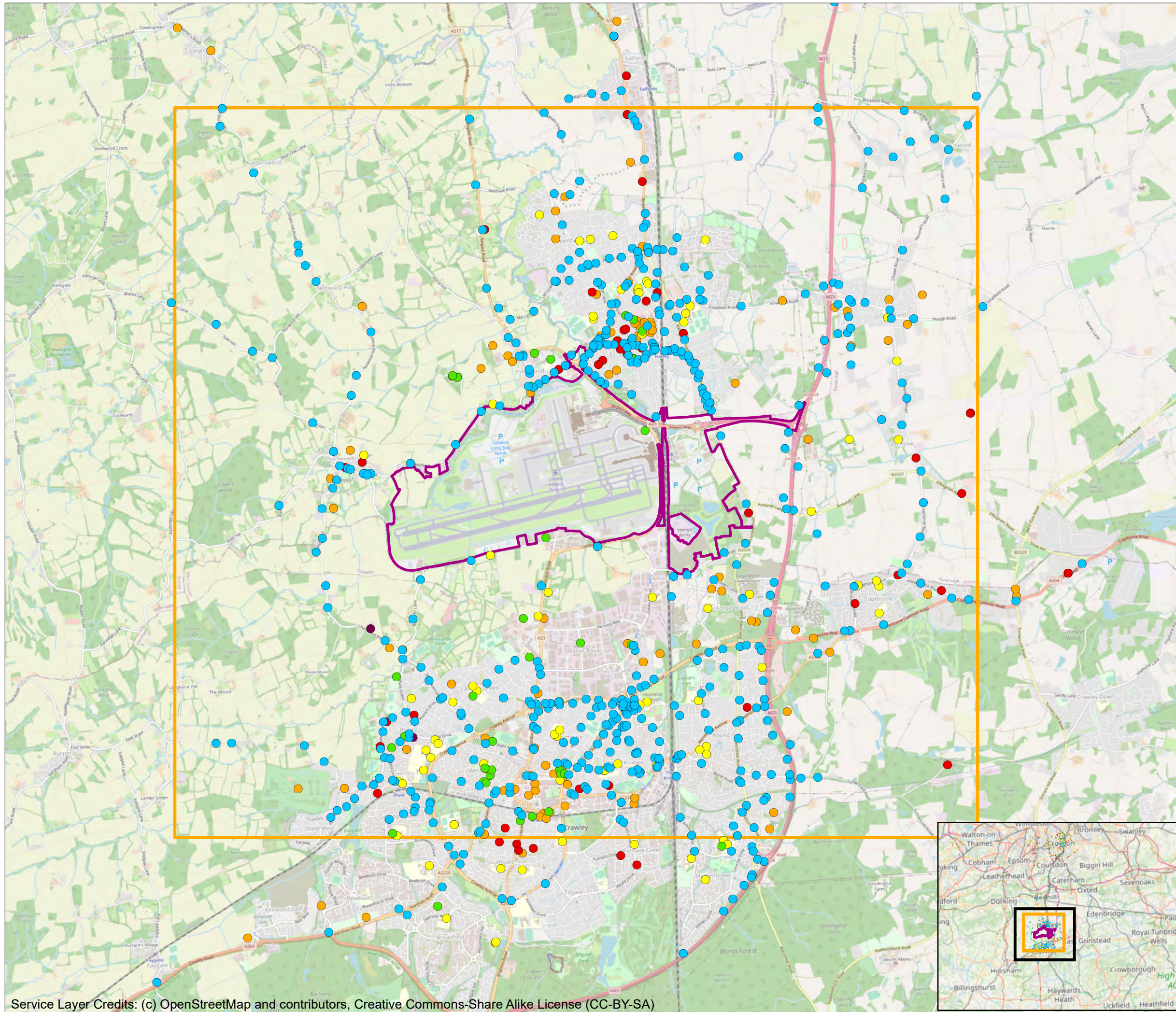
## 4 Glossary

### 4.1 Glossary of Terms

**Table 4.1.1: Glossary**

Term	Description
AQMA	Air Quality Management Area
AW	Ancient woodland
HRA	Habitats Regulations Assessment
LNR	Local Nature Reserve
NNR	National Nature Reserve
NO <sub>x</sub>	Oxides of nitrogen
PM <sub>10</sub> and PM <sub>2.5</sub>	Particulate matter
SAC	Special Area of Conservation
SPA	Special Protection Area
SSSI	Site of Special Scientific Interest





Project Site Boundary (PEIR)

11 km x 10 km Domain

**Human Receptor Type**

- Care home
- Committed Development
- Education
- Healthcare
- Residential
- Other

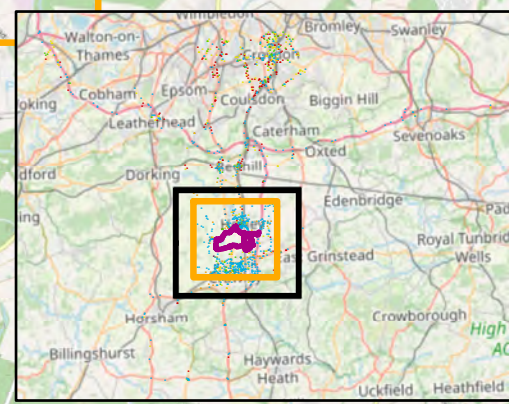
DOCUMENT  
Preliminary Environmental  
Information Report

DRAWING TITLE  
Modelled Human Receptors -  
11 km x 10 km Domain

DATE  
September 2021

 N	DRAWING NO. APPENDIX 13.6.2 FIGURE 1.1.1	REVISION For PEIR Issue
	DRAWN BY TC	PM / CHECKED BY MK

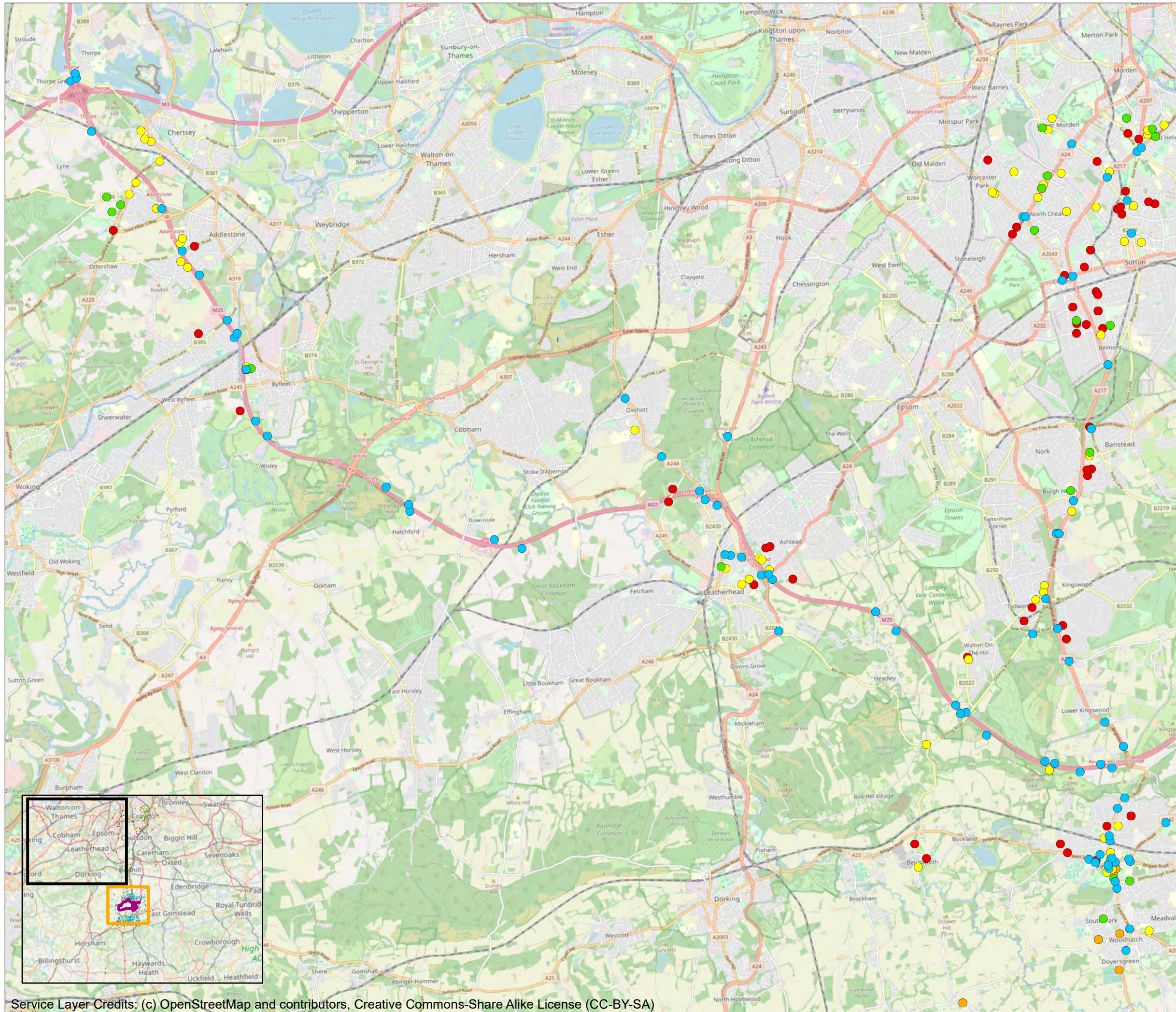
SCALE @ A3 1:50,000











Project Site Boundary (PEIR)

11 km x 10 km Domain

**Human Receptor Type**

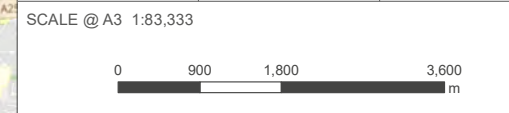
- Care home
- Committed Development
- Education
- Healthcare
- Residential
- Other

DOCUMENT  
Preliminary Environmental Information Report

DRAWING TITLE  
Modelled Human Receptors - Northwest of 11 km x 10 km Domain

DATE  
September 2021

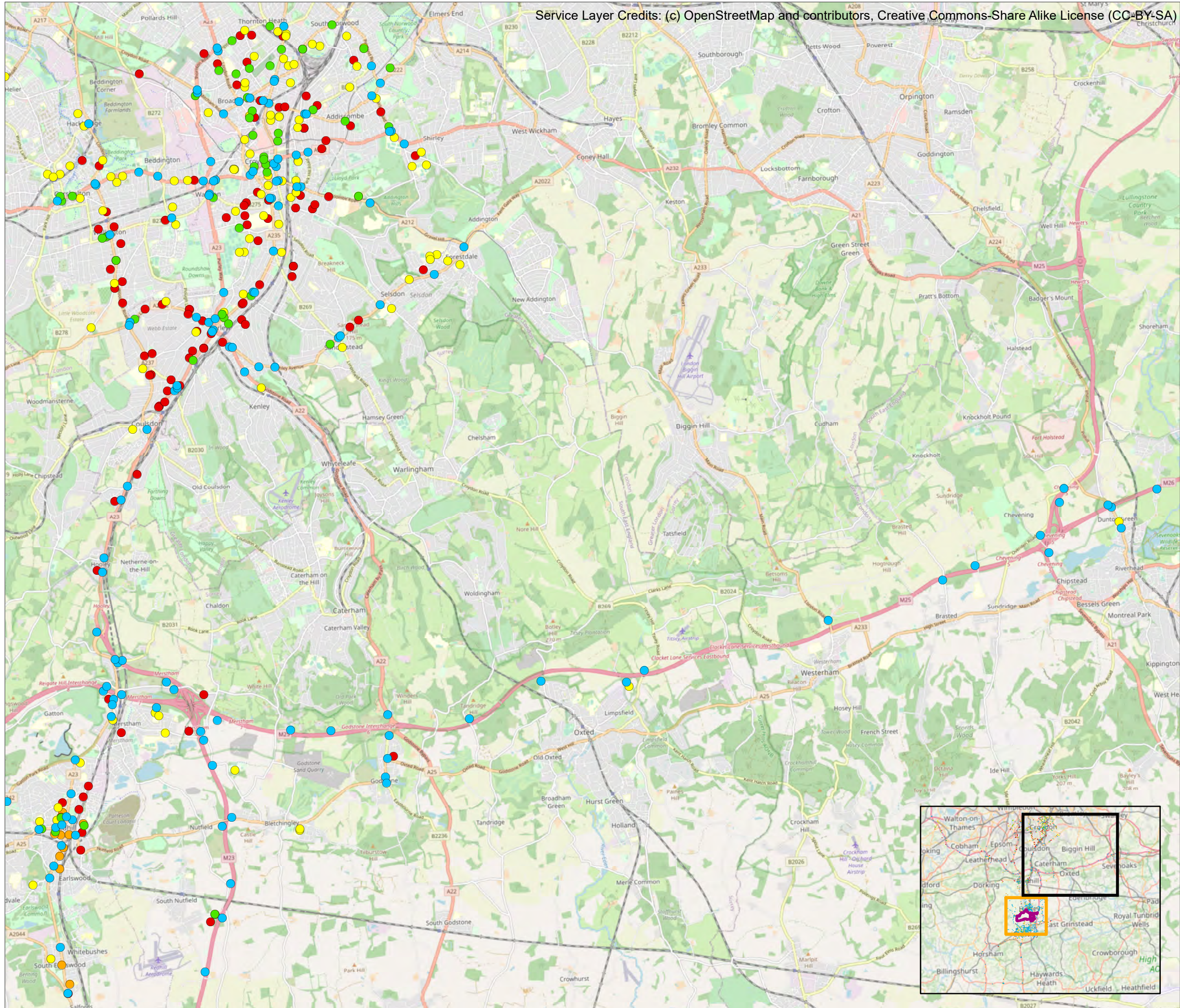
	DRAWING NO. APPENDIX 13.6.2 FIGURE 1.1.3	REVISION For PEIR Issue
	DRAWN BY TC	PM / CHECKED BY MK



Reproduced from Ordnance Survey map with the permission of Ordnance Survey on behalf of the controller of Her Majesty's Stationery Office © Crown Copyright (2019). License number 0100031673, 10001998, 100048492.

© Copyright 2019 Gatwick Airport Limited. No part of this drawing is to be reproduced without prior permission of Gatwick Airport Limited.





Project Site Boundary (PEIR)

11 km x 10 km Domain

**Human Receptor Type**

- Care home
- Committed Development
- Education
- Healthcare
- Residential
- Other

DOCUMENT  
**Preliminary Environmental Information Report**

DRAWING TITLE  
**Modelled Human Receptors - Northeast of 11 km x 10 km Domain**

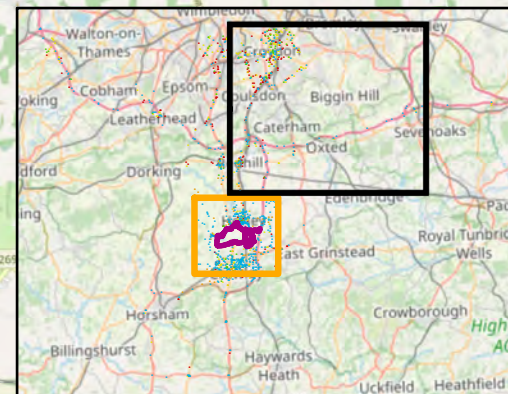
DATE  
**September 2021**

 N	DRAWING NO. <b>APPENDIX 13.6.2 FIGURE 1.1.4</b>	REVISION <b>For PEIR Issue</b>
	DRAWN BY <b>TC</b>	PM / CHECKED BY <b>MK</b>

SCALE @ A3 1:80,000

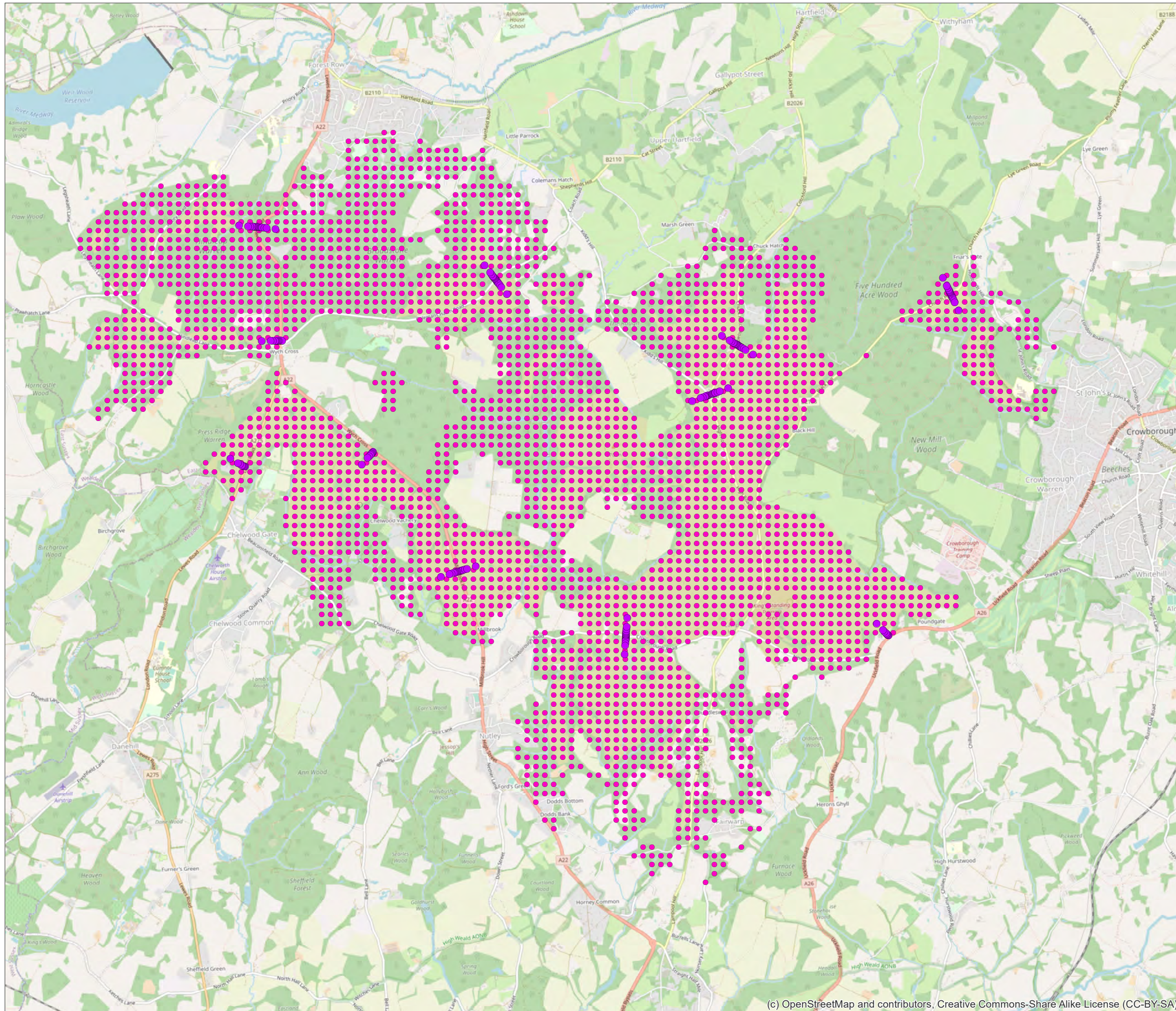
Reproduced from Ordnance Survey map with the permission of Ordnance Survey on behalf of the controller of Her Majesty's Stationery Office © Crown Copyright (2019). License number 0100031673, 10001998, 100048492.

© Copyright 2019 Gatwick Airport Limited. No part of this drawing is to be reproduced without prior permission of Gatwick Airport Limited.





- Modelled Grid Point
- Modelled Transect Point



DOCUMENT  
**Preliminary Environmental Information Report**

DRAWING TITLE  
**Modelled Receptors at Habitat Regulations Assessment (HRA) sites - Ashdown Forest SAC/SPA**

DATE  
**September 2021**

	DRAWING NO. <b>APPENDIX 13.6.2 FIGURE 1.2.1</b>	REVISION <b>For PEIR Issue</b>
	DRAWN BY <b>TC</b>	PM / CHECKED BY <b>MK</b>

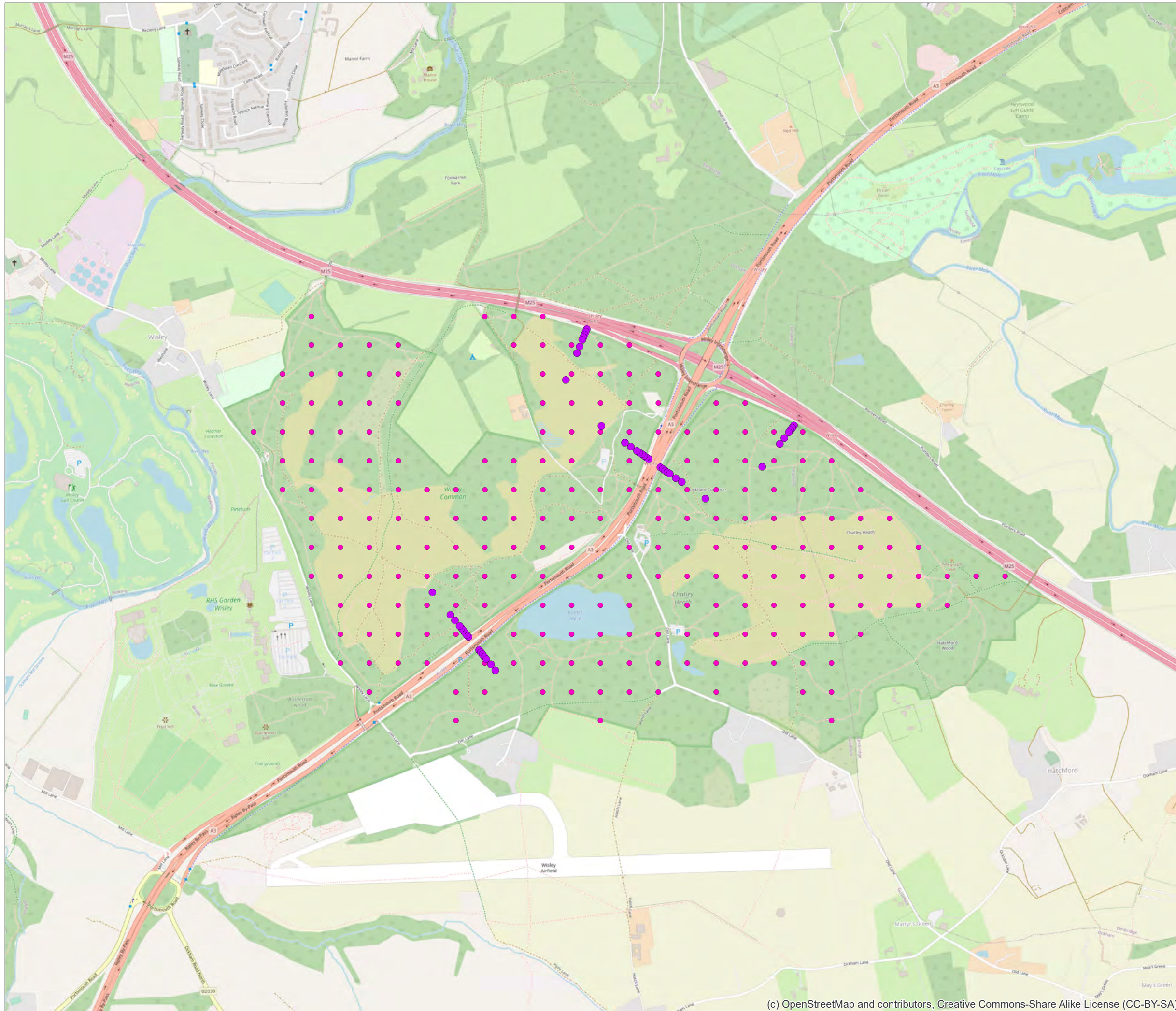
SCALE @ A3 1:40,857

Reproduced from Ordnance Survey map with the permission of Ordnance Survey on behalf of the controller of Her Majesty's Stationery Office © Crown Copyright (2019). License number 0100031673, 10001998, 100048492.

© Copyright 2019 Gatwick Airport Limited. No part of this drawing is to be reproduced without prior permission of Gatwick Airport Limited.




- Modelled Grid Point
- Modelled Transect Point



DOCUMENT  
**Preliminary Environmental Information Report**

DRAWING TITLE  
**Modelled Receptors at Habitat Regulations Assessment (HRA) sites - Thames Basin Heath SPA and Thursley, Ash, Pirbright & Chobham SAC**

DATE  
**September 2021**

ORIENTATION 	DRAWING NO. <b>APPENDIX 13.6.2 FIGURE 1.2.2</b>	REVISION <b>For PEIR Issue</b>
	DRAWN BY <b>TC</b>	PM / CHECKED BY <b>MK</b>

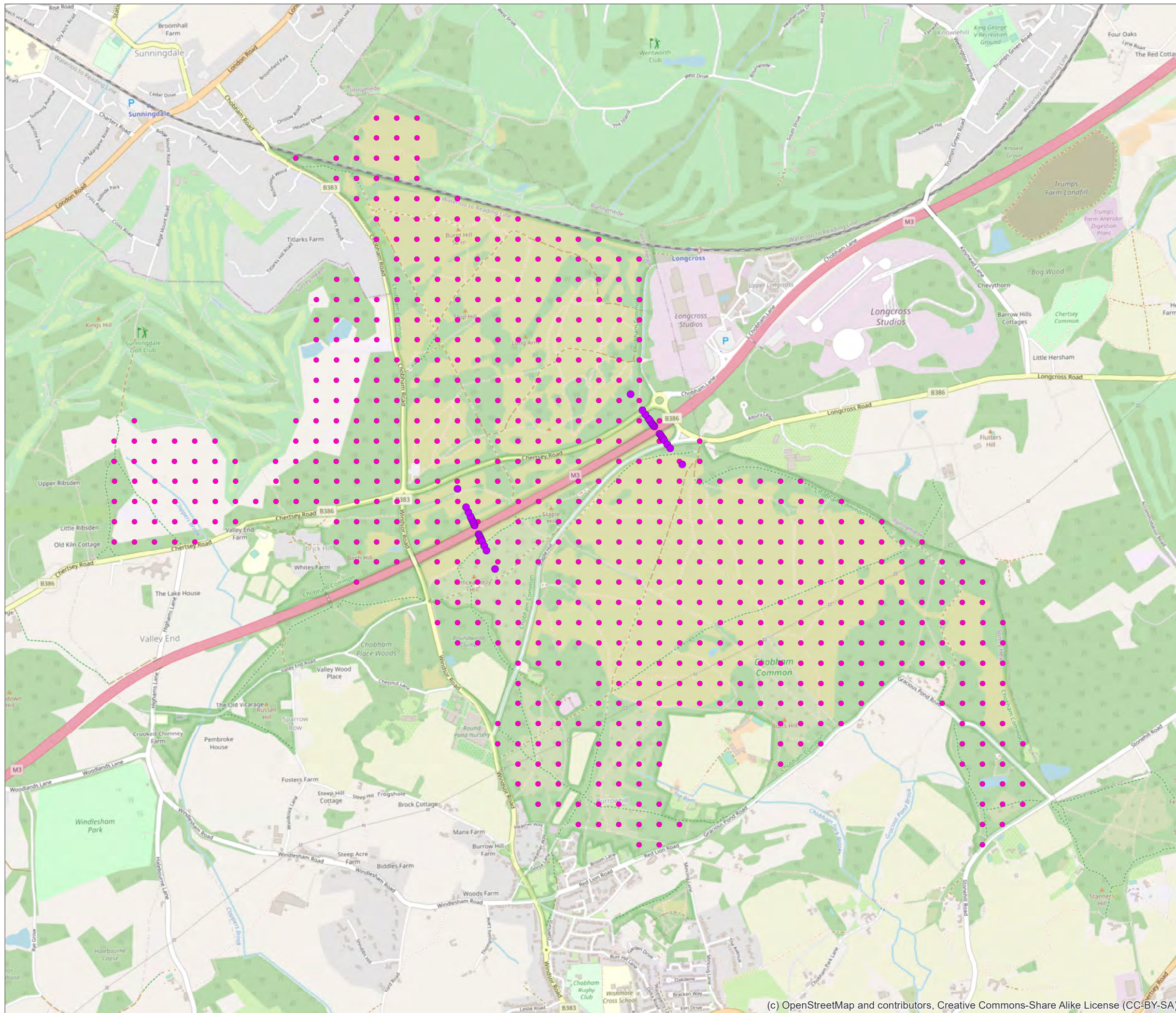


Reproduced from Ordnance Survey map with the permission of Ordnance Survey on behalf of the controller of Her Majesty's Stationery Office © Crown Copyright (2019). License number 0100031673, 10001998, 100048492.

© Copyright 2019 Gatwick Airport Limited. No part of this drawing is to be reproduced without prior permission of Gatwick Airport Limited.




- Modelled Grid Point
- Modelled Transect Point




DOCUMENT  
**Preliminary Environmental Information Report**

DRAWING TITLE  
**Modelled Receptors at Habitat Regulations Assessment (HRA) sites - Thames Basin Heath SPA**

DATE  
**September 2021**

ORIENTATION 	DRAWING NO. <b>APPENDIX 13.6.2 FIGURE 1.2.3</b>	REVISION <b>For PEIR Issue</b>
	DRAWN BY <b>TC</b>	PM / CHECKED BY <b>MK</b>

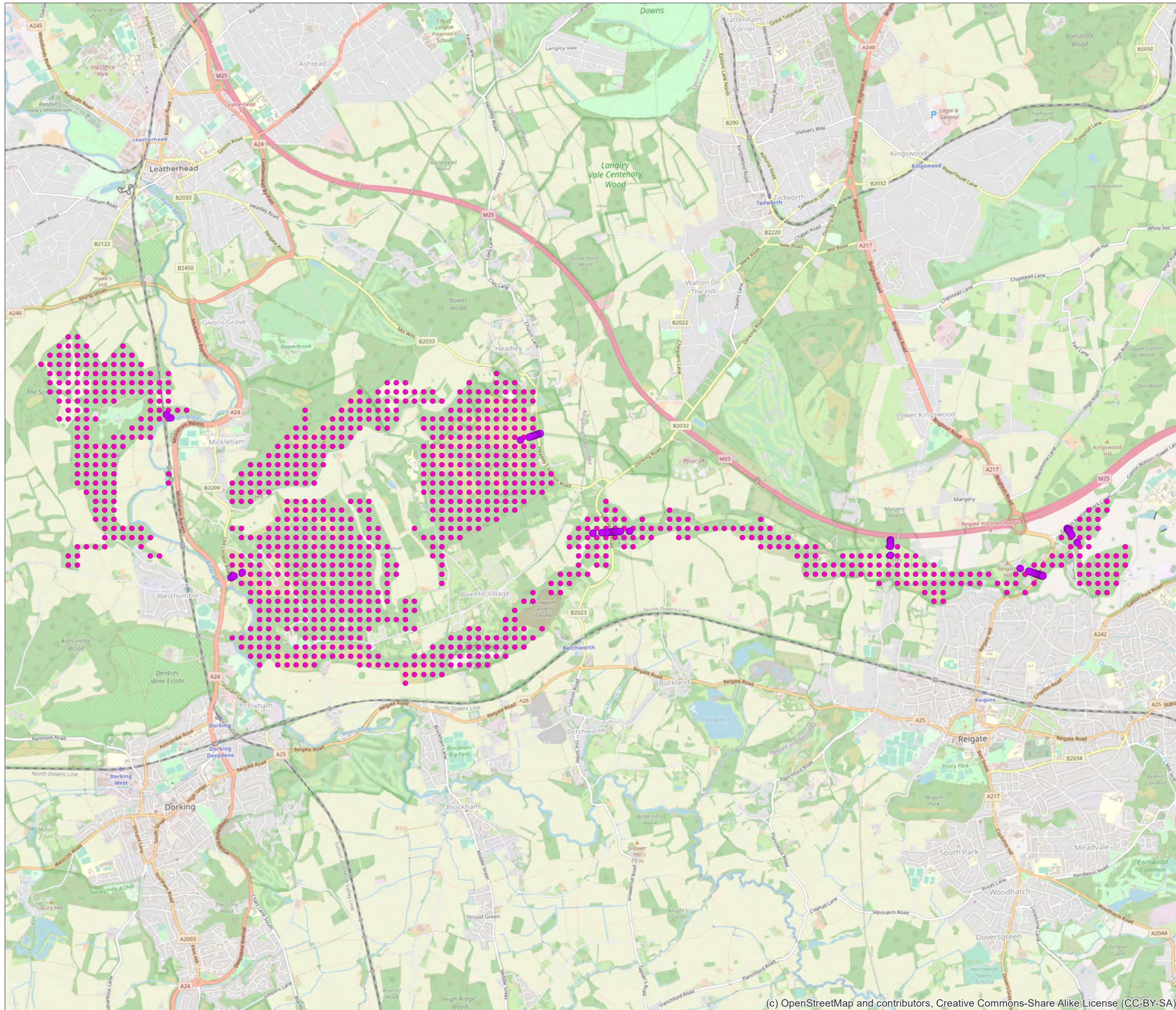
SCALE @ A3 1:18,070  


Reproduced from Ordnance Survey map with the permission of Ordnance Survey on behalf of the controller of Her Majesty's Stationery Office © Crown Copyright (2019). License number 0100031673, 10001998, 100048492.

© Copyright 2019 Gatwick Airport Limited. No part of this drawing is to be reproduced without prior permission of Gatwick Airport Limited.



- Modelled Grid Point
- Modelled Transect Point




DOCUMENT  
**Preliminary Environmental Information Report**

DRAWING TITLE  
**Modelled Receptors at Habitat Regulations Assessment (HRA) sites - Mole Gap and Reigate Escarpment SAC**

DATE  
**September 2021**

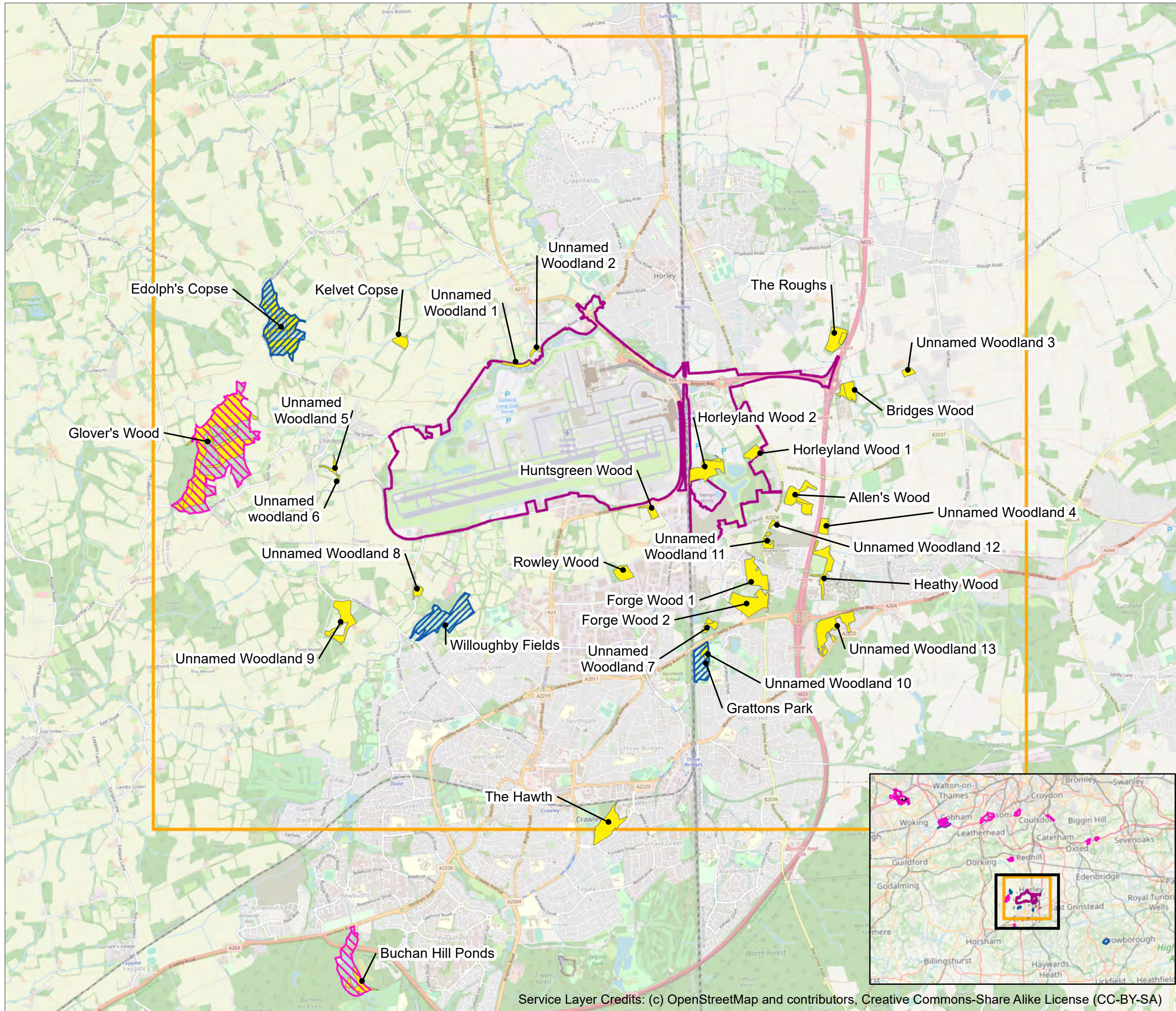
	DRAWING NO. <b>APPENDIX 13.6.2 FIGURE 1.2.4</b>	REVISION <b>For PEIR Issue</b>
	DRAWN BY <b>TC</b>	PM / CHECKED BY <b>MK</b>









Reproduced from Ordnance Survey map with the permission of Ordnance Survey on behalf of the controller of Her Majesty's Stationery Office © Crown Copyright (2019). License number 0100031673, 10001998, 100048492.

© Copyright 2019 Gatwick Airport Limited. No part of this drawing is to be reproduced without prior permission of Gatwick Airport Limited.







-  Project Site Boundary (PEIR)
-  11 km x 10 km Domain
-  Sites of Special Scientific Interest (SSSI)
-  National Nature Reserve (NNR)
-  Local Nature Reserve (LNR)
-  Ancient Woodland (AW)

DOCUMENT  
Preliminary Environmental  
Information Report

DRAWING TITLE  
Modelled Ecological Sites -  
11 km x 10 km Domain

DATE  
September 2021

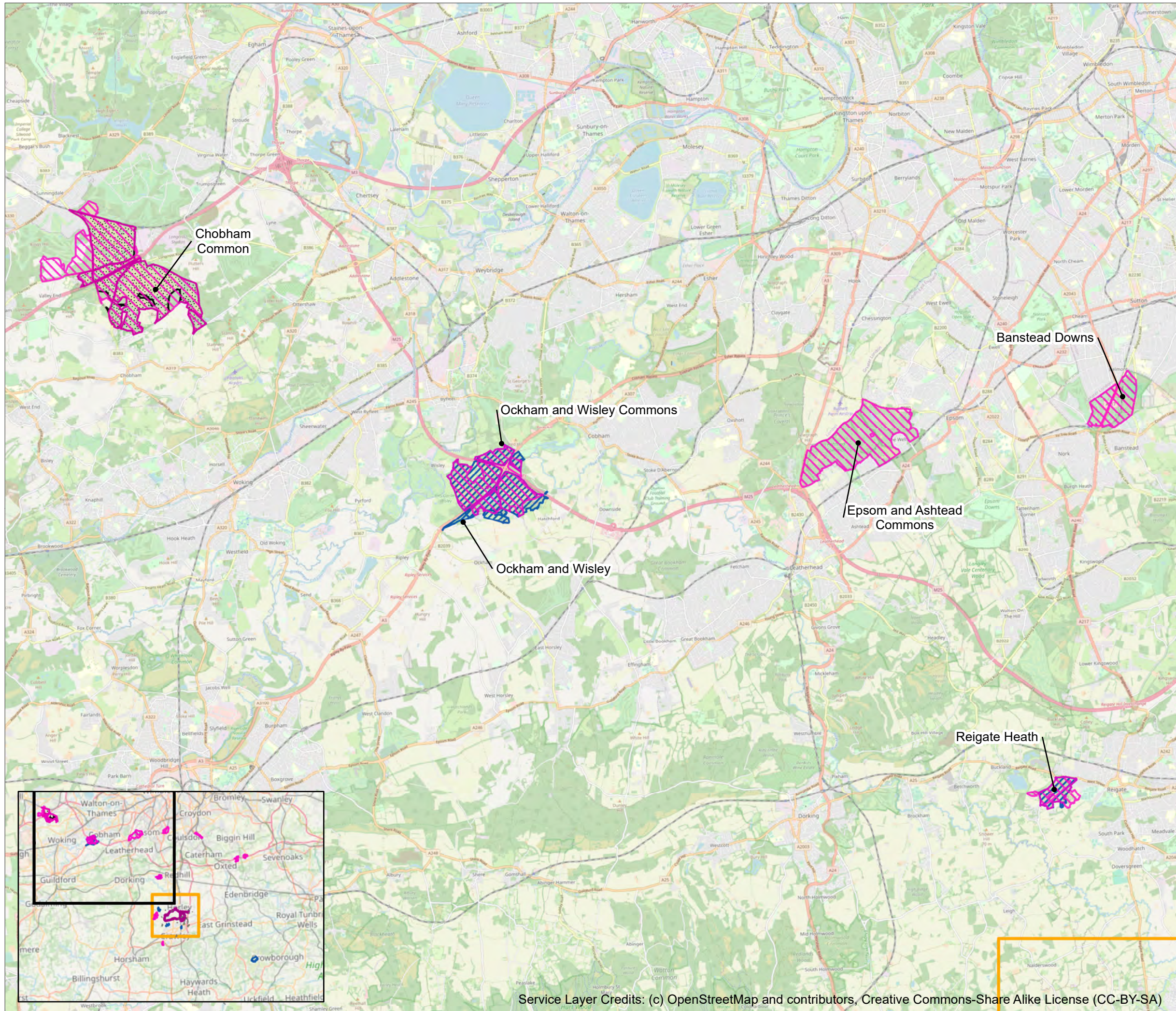
 N	DRAWING NO. APPENDIX 13.6.2 FIGURE 1.2.5	REVISION For PEIR Issue
	DRAWN BY TC	PM / CHECKED BY MK




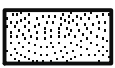


SCALE @ A3 1:46,000  


Reproduced from Ordnance Survey map with the permission of Ordnance Survey on behalf of the controller of Her Majesty's Stationery Office © Crown Copyright (2019). License number 0100031673, 10001998, 100048492.

© Copyright 2019 Gatwick Airport Limited. No part of this drawing is to be reproduced without prior permission of Gatwick Airport Limited.






-  Project Site Boundary (PEIR)
-  11 km x 10 km Domain
-  Sites of Special Scientific Interest (SSSI)
-  National Nature Reserve (NNR)
-  Local Nature Reserve (LNR)
-  Ancient Woodland (AW)

DOCUMENT  
**Preliminary Environmental Information Report**

DRAWING TITLE  
**Modelled Ecological Sites - Northwest of 11 km x 10 km Domain**

DATE  
**September 2021**

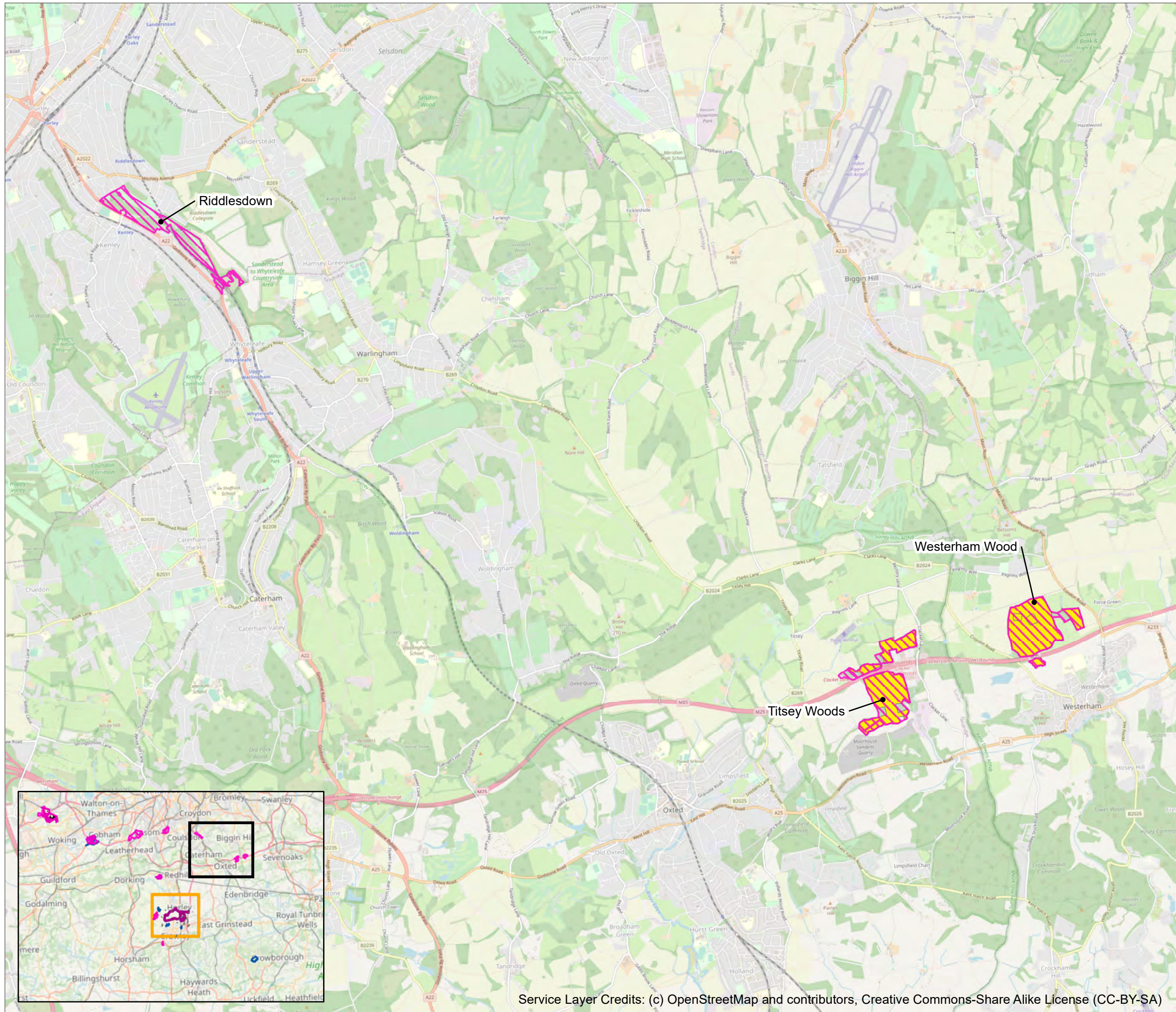
 N	DRAWING NO. <b>APPENDIX 13.6.2 FIGURE 1.2.6</b>	REVISION <b>For PEIR Issue</b>
	DRAWN BY <b>TC</b>	PM / CHECKED BY <b>MK</b>







SCALE @ A3 1:102,995  

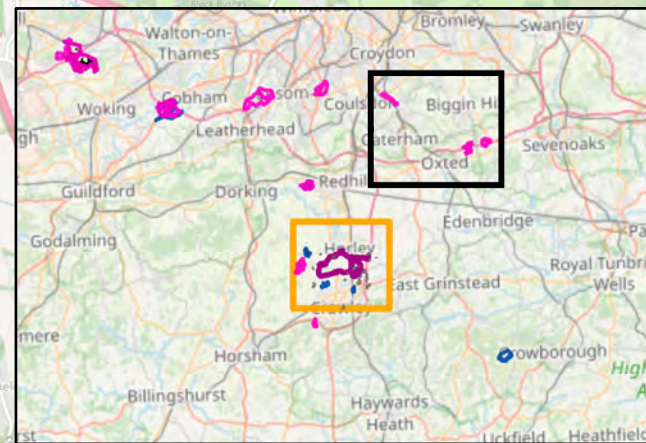

Reproduced from Ordnance Survey map with the permission of Ordnance Survey on behalf of the controller of Her Majesty's Stationery Office © Crown Copyright (2019). License number 0100031673, 10001998, 100048492.

© Copyright 2019 Gatwick Airport Limited. No part of this drawing is to be reproduced without prior permission of Gatwick Airport Limited.






-  Project Site Boundary (PEIR)
-  11 km x 10 km Domain
-  Sites of Special Scientific Interest (SSSI)
-  National Nature Reserve (NNR)
-  Local Nature Reserve (LNR)
-  Ancient Woodland (AW)



DOCUMENT  
**Preliminary Environmental Information Report**

DRAWING TITLE  
**Modelled Ecological Sites - Northeast of 11 km x 10 km Domain**

DATE  
**September 2021**

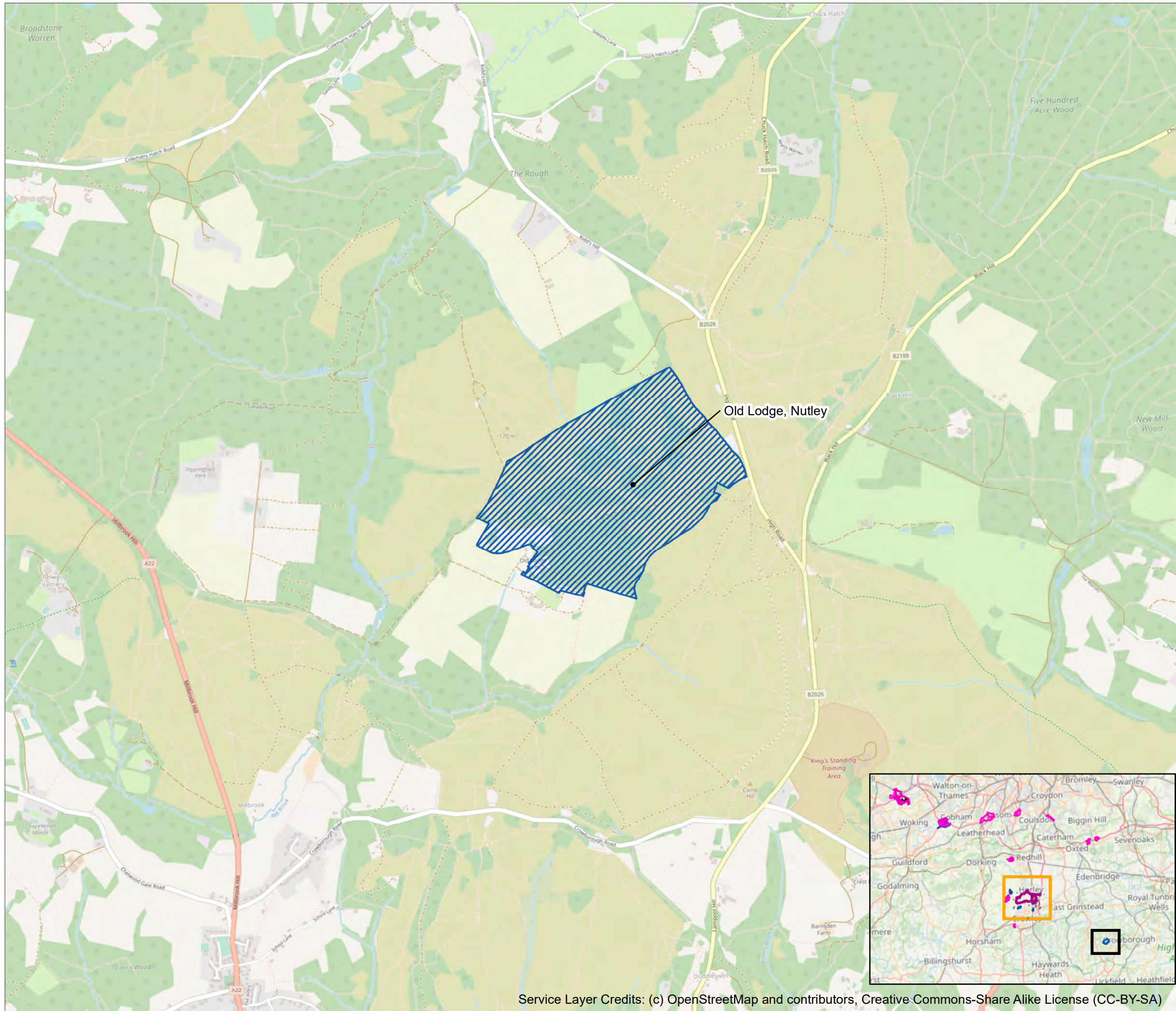
 N	DRAWING NO. <b>APPENDIX 13.6.2 FIGURE 1.2.7</b>	REVISION <b>For PEIR Issue</b>
	DRAWN BY <b>TC</b>	PM / CHECKED BY <b>MK</b>

SCALE @ A3 1:46,270  


Reproduced from Ordnance Survey map with the permission of Ordnance Survey on behalf of the controller of Her Majesty's Stationery Office © Crown Copyright (2019). License number 0100031673, 10001998, 100048492.

© Copyright 2019 Gatwick Airport Limited. No part of this drawing is to be reproduced without prior permission of Gatwick Airport Limited.





- Project Site Boundary (PEIR)
- 11 km x 10 km Domain
- Sites of Special Scientific Interest (SSSI)
- National Nature Reserve (NNR)
- Local Nature Reserve (LNR)
- Ancient Woodland (AW)

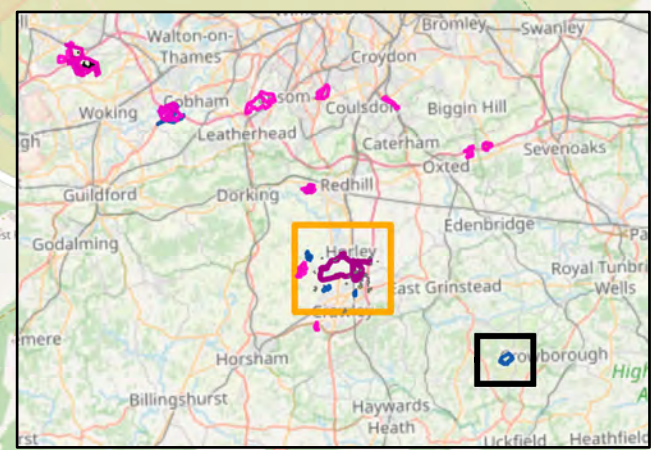
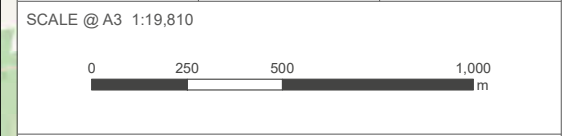
Old Lodge, Nutley

DOCUMENT  
**Preliminary Environmental Information Report**

DRAWING TITLE  
**Modelled Ecological Sites - Southeast of 11 km x 10 km Domain**

DATE  
**September 2021**

ORIENTATION  	DRAWING NO. <b>APPENDIX 13.6.2 FIGURE 1.2.8</b>	REVISION <b>For PEIR Issue</b>
	DRAWN BY <b>TC</b>	PM / CHECKED BY <b>MK</b>







YOUR LONDON AIRPORT  
*Gatwick*

*Our northern runway: making best use of Gatwick*

Preliminary Environmental Information Report  
Appendix 13.8.1: Air Quality Construction Phase Mitigation  
September 2021



## Table of Contents

1	Introduction	1
2	Construction Phase Mitigation	1
3	References	2
4	Glossary	2



## 1 Introduction

1.1.1 This document forms Appendix 13.8.1 of the Preliminary Environmental Information Report (PEIR) prepared on behalf of Gatwick Airport Limited (GAL). The PEIR presents the preliminary findings of the Environmental Impact Assessment (EIA) process for the proposal to make best use of Gatwick Airport's existing runways (referred to within this report as 'the Project'). The Project proposes alterations to the existing northern runway which, together with the lifting of the current restrictions on its use, would enable dual runway operations. The Project includes the development of a range of infrastructure and facilities which, with the alterations to the northern runway, would enable the airport passenger and aircraft operations to increase. Further details regarding the components of the Project can be found in the Chapter 5: Project Description.

## 2 Construction Phase Mitigation

### 2.1 Introduction

2.1.1 Air quality mitigation measures are proposed to ensure best practice is followed for all on-site activities during construction. The following measures from the Institute of Air Quality Management (IAQM) guidance (Guidance on the assessment of dust from demolition and construction) (Holman *et al.*, 2014) are relevant and are included in the outline Code of Construction Practice (CoCP) (Appendix 5.3.1) for the Project.

### 2.2 General Measures

- Develop and implement a stakeholder communications plan that includes community engagement before works commences on-site.
- Display the name and contact details of person(s) accountable for air quality and dust issues on the site boundary. This may be the environment manager/engineer or the site manager.
- Display the head or regional office contact information.
- Develop and implement a Dust Management Plan (DMP), which may include measures to control other emissions, approved by the local authority.

### 2.3 Site Management

- Record all dust and air quality complaints, identify cause(s), take appropriate measures to reduce emissions in a timely manner, and record the measures taken.
- Make the complaints log available to the local authority when asked.
- Record any exceptional incidences that cause dust and/or air emissions, either on- or –off site, and the action taken to resolve the situation in the site log book.
- Hold regular liaison meetings with other high risk construction sites within 500 metres of the site boundary, to ensure plans are co-ordinated and dust and particulate matter emissions are minimised. It is important to understand the interactions of the off-site transport/deliveries which might be using the same strategic road network routes.

### 2.4 Monitoring

- Undertake regular on-site and off-site inspection, where receptors (including roads) are nearby, to monitor dust, record inspection results, and make the monitoring log available to the local authority when asked. This should include regular dust soiling checks of surfaces such as street furniture, cars and window sills within 100 metres of site boundary, with cleaning to be provided if necessary.
- Carry out regular site inspections to monitor compliance with the DMP, record inspection results, and make an inspection log available to the local authority when asked.
- Increase the frequency of site inspections by the person accountable for air quality and dust issues on-site when activities with a high potential to produce dust are being carried out and during prolonged dry or windy conditions.
- Agree monitoring strategy with Local Authority. Where possible commence baseline monitoring at least three months before work commences on-site or, if it is a large site, before work on a phase commences.

### 2.5 Site Preparation/Maintenance

- Plan site layout so that machinery and dust causing activities are located away from receptors, as far as possible.
- Erect solid screens or barriers around dusty activities or the site boundary and cover, seed or fence stockpiles to prevent wind whipping.

- Fully enclosed site or specific operations where there is a high potential for dust production and the site is active for an extensive period.
- Avoid site runoff of water or mud.
- Keep site fencing, barriers and scaffolding clean using wet methods.
- Remove materials that have a potential to produce dust from site as soon as possible, unless being re-used on-site. If they are being re-used on-site cover, seed and fence stockpiles to prevent wind whipping.

### 2.6 Operating Vehicle/Machinery and Sustainable Travel

- Ensure all on-road vehicles comply with the requirements of the London Low Emission Zone and the London Non-Road Mobile Machinery (NRMM) standards, where applicable.
- Ensure all vehicles switch off engines when stationary – no idling vehicles.
- Avoid the use of diesel or petrol powered generators and use mains electricity or battery powered equipment where practicable.
- Impose and signpost a maximum-speed-limit of 15 mph on surfaces and 10 mph on unsurfaced haul roads and work areas (if long haul routes are required these speeds may be increased with suitable additional control measures provided, subject to the approval of the nominated undertaker and with the agreement of the local authority, where appropriate).
- Produce a Construction Traffic Management Plan to manage the sustainable delivery of goods and materials.
- Implement a Travel Plan that supports and encourages sustainable travel (public transport, cycling, walking and car sharing).

### 2.7 Operations/Waste Management

- Only use cutting, grinding or sawing equipment fitted or in conjunction with suitable dust suppression techniques such as water sprays or local extraction eg suitable local exhaust ventilation systems.
- Ensure an adequate water supply on the site for effective dust/particulate matter suppression/mitigation, using non-potable water where possible and appropriate.
- Use enclosed chutes and conveyors and covered skips.
- Minimise drop heights from conveyors, loading shovels, hoppers and other loading or handling equipment and use fine water sprays on such equipment wherever appropriate.



- Ensure equipment is readily available on-site to clean and dry spillages, and clean up spillages as soon as reasonably practicable after the event using wet cleaning methods.
- Bonfires and burning of waste materials are prohibited.

## 2.8 Demolition Activities

- Soft strip inside buildings before demolition (retaining walls and windows in the rest of the building where possible, to provide a screen against dust).
- Ensure effective water suppression is used during demolition operations. Hand-held sprays are more effective than hoses attached to equipment as the water can be directed to where it is needed. In addition, high volume water suppression systems, manually controlled, can produce fine water droplets that effectively bring the dust particles to the ground.
- Bag and remove any biological debris or damp down such material before demolition.

## 2.9 Earthworks

- Re-vegetate earthworks and exposed areas/soil stockpiles to stabilise surfaces as soon as practicable.
- Use Hessian, mulches or trackifiers where it is not possible to re-vegetate or cover with topsoil, as soon as practicable.
- Only remove the cover in small areas during work and not all at once.

## 2.10 Construction Activities

- Avoid scabbling (roughening of concrete surfaces) if possible.
- Ensure sand and other aggregates are stored in bunded areas and are not allowed to dry out, unless this is required for a particular process, in which case ensure that appropriate additional control measures are in place.
- Ensure bulk cement and other fine powder materials are delivered in enclosed tankers and stored in silos with suitable emission control systems to prevent escape of material and overfilling during delivery.
- For smaller supplies of fine powder materials ensure bags are sealed after use and stored appropriately to prevent dust.

## 2.11 Trackout

- Use water-assisted dust sweeper(s) on the access and local roads, to remove, as necessary, any material tracked out of the site. This may require the sweeper being continuously in use.
- Avoid dry sweeping of large areas.
- Ensure vehicles entering and leaving sites are covered to prevent escape of materials during transport.
- Record all inspections of haul routes and any subsequent action in the site log book.
- Implement a wheel washing system (with rumble grids to dislodge accumulated dust and mud prior to leaving the site where reasonably practicable).
- Access gates to be located at least 10 metres from receptors where possible.

## 3 References

### 3.1 Published Documents

Holman *et al.* (2014) IAQM Guidance on the assessment of dust from demolition and construction, Institute of Air Quality Management, London.

## 4 Glossary

### 4.1 Glossary of Terms

**Table 4.1.1: Glossary of Terms**

Term	Description
CoCP	Code of Construction Practice
DMP	Dust Management Plan
IAQM	Institute of Air Quality Management
NRMM	Non-Road Mobile Machinery
PEIR	Preliminary Environmental Information Report





YOUR LONDON AIRPORT  
*Gatwick*

*Our northern runway: making best use of Gatwick*

Preliminary Environmental Information Report  
Appendix 13.9.1: Air Quality Results Tables and Figures  
September 2021



## Table of Contents

1	Baseline Modelling Results	1
2	Construction Dust Assessment	50
3	Construction Phase Modelling Results	52
4	Operational Phase Modelling Results	204



## 1 Baseline Modelling Results

**Table 1.1.1: Predicted Annual Mean NO<sub>2</sub>, PM<sub>10</sub> and PM<sub>2.5</sub> Concentrations (µg/m<sup>3</sup>) and Impacts at Human Receptors for the 2018 Baseline Year**

ID	Name	X	Y	Type	In Air Quality Management Area (AQMA)?	AQMA Title	2018 annual mean concentration (µg/m <sup>3</sup> )		
							NO <sub>2</sub>	PM <sub>10</sub>	PM <sub>2.5</sub>
C0001	Outreach 3 Way Ifield Hall Charlwood Road Crawley	5246 84	1388 61	Other	No		15.5	14.0	9.6
C0002	Ifield Community Centre	5252 65	1373 68	Other	No		17.7	15.6	10.8
CD00 1	CR/2017/0997/OUT	5271 92	1368 70	Committed development, residential	No		21.5	16.2	11.1
CD00 2	CR/2018/0341/FUL	5273 23	1368 27	Committed development, residential	No		38.5	16.8	11.5
CD00 3	CR/2016/0962/ARM	5299 66	1389 52	Committed development, residential	No		25.4	16.2	11.1
CD00 4	CR/2016/0662/FUL	5268 71	1368 49	Committed development, residential	No		27.2	16.3	11.3
CD00 5	CR/2016/0048/ARM	5291 44	1386 53	Committed development, school	No		23.0	16.1	11.0
CD00 6	CR/2015/0609/FUL	5269 38	1366 37	Committed development, residential	No		27.9	16.3	11.3
CD00 7	CR/2013/0610/ARM	5293 56	1394 07	Committed development, residential	No		18.7	14.5	9.8
CD00 8	CR/2016/0972/FUL	5262 44	1360 43	Committed development, residential	No		18.8	16.1	11.2
CD00 9	CR/2015/0389/FUL	5251 77	1372 06	Committed development, residential	No		16.1	15.5	10.7
CD01 0	CR/2018/0544/OUT	5286 49	1385 18	Committed development, residential	No		23.1	15.6	10.5
CD01 1	CR/2018/0894/OUT	5294 63	1395 68	Committed development, residential	No		19.6	14.5	9.9
CD01 2	CR/2017/0921/FUL	5269 32	1372 26	Committed development, residential	No		38.4	16.9	11.6
CD01 3	CR/2017/0444/FUL	5270 81	1369 89	Committed development, residential	No		19.7	16.0	11.0
CD01 4	CR/2014/0764/OUT	5282 06	1386 57	Committed development, other	No		24.3	15.7	10.6
CD01 5	CR/2019/0660/FUL	5270 50	1363 25	Committed development, residential	No		25.6	16.0	11.0
CD01 6	CR/2019/0330/FUL	5302 07	1363 41	Committed development, residential	No		20.3	16.3	11.0
CD01 7	CR/2019/0271/PA3	5270 10	1362 82	Committed development, residential	No		19.2	15.9	11.0
CD01 8	CR/2014/0524/PA3	5270 58	1390 00	Committed development, residential	No		25.0	15.7	10.4
CD01 9	CR/2006/0695/OUT	5262 58	1369 41	Committed development, residential	No		23.6	16.2	11.2
CD02 0	CR/2009/0352/OUT	5265 11	1366 40	Committed development, residential	No		27.5	16.4	11.4
CD02 1	CR/2015/0552/NCC	5294 95	1393 77	Committed development, residential	No		19.1	14.5	9.9
CD02 2	CR/2020/0274/FUL	5262 50	1373 55	Committed development, residential	No		34.8	16.8	11.5
CD02 3	CR/2020/0192/RG3	5246 23	1349 08	Committed development, residential	No		18.8	15.6	10.7
CD02 4	CR/2020/0037/FUL	5282 94	1364 61	Committed development, residential	No		20.0	15.8	10.8
CD02 5	CR/2019/0845/FUL	5263 91	1345 55	Committed development, school	No		18.9	15.6	10.8



ID	Name	X	Y	Type	In Air Quality Management Area (AQMA)?	AQMA Title	2018 annual mean concentration (µg/m <sup>3</sup> )		
							NO <sub>2</sub>	PM <sub>10</sub>	PM <sub>2.5</sub>
CD026	CR/2019/0542/FUL	5271 42	1363 42	Committed development, residential	No		26.4	16.1	11.0
CD027	CR/2020/0024/FUL	5270 89	1362 61	Committed development, residential	No		18.8	15.9	10.9
CD029	18/00967/OUT	5278 36	1497 21	Committed development, residential	No		18.0	15.6	10.8
CD030	14/02124/F	5272 18	1445 82	Committed development, residential	No		14.8	15.0	10.2
CD031	15/00731/F	5277 78	1434 41	Committed development, residential	No		18.1	15.4	10.6
CD032	15/00640/P3JPA	5283 93	1430 62	Committed development, residential	No		26.9	16.3	11.3
CD033	15/00500/F	5285 23	1429 20	Committed development, residential	Yes	AQMA No.3 (Horley)	24.9	15.6	10.8
CD034	16/01739/PAP3O	5283 57	1428 86	Committed development, residential	No		26.9	15.9	10.9
CD035	19/00147/F	5282 42	1452 52	Committed development, residential	No		15.4	14.8	9.9
CD036	18/01971/F	5280 58	1471 83	Committed development, care home	No		18.0	15.1	10.4
CD038	19/01365/S73 (Lodgecrest Development Site)	5280 42	1504 71	Committed development, residential	Yes	AQMA No. 12 (Redhill)	26.3	16.4	11.2
CD039	17/02196/F	5256 17	1486 68	Committed development, residential	No		16.0	15.8	10.8
CD040	19/01623/F	5278 84	1476 06	Committed development, residential	No		19.6	15.1	10.3
CD042	18/01158/F	5278 57	1504 65	Committed development, other	Yes	AQMA No. 12 (Redhill)	21.1	16.0	11.1
CD043	19/00063/F	5279 00	1509 63	Committed development, residential	No		20.2	16.0	11.1
CD044	18/00222/OUT	5283 27	1430 84	Committed development, residential	No		23.1	15.9	11.0
CD045	20/02034/F	5278 37	1428 72	Committed development, residential	Yes	AQMA No.3 (Horley)	29.6	16.4	11.0
CD046	20/02017/S73	5283 63	1430 19	Committed development, residential	No		23.4	16.0	11.1
CD047	19/00210/RM1	5278 37	1499 98	Committed development, residential	No		22.0	16.0	11.1
CD048	20/01199/S73	5280 64	1428 10	Committed development, residential	No		25.6	15.7	10.8
CD049	20/01103/F	5280 54	1424 01	Committed development, residential	Yes	AQMA No.3 (Horley)	25.1	15.6	10.8
CD050	20/02644/HHOLD	5279 49	1423 43	Committed development, residential	Yes	AQMA No.3 (Horley)	25.5	15.7	10.7
CD051	20/01704/OUT	5283 28	1428 17	Committed development, residential	Yes	AQMA No.3 (Horley)	23.2	15.4	10.7
CD052	20/02770/F	5282 20	1436 08	Committed development, residential	No		24.6	16.2	11.2
CD053	20/01477/PAP3O	5254 77	1500 47	Committed development, residential	No		21.4	16.0	10.9
CD055	20/01880/CONLA	5268 75	1420 98	Committed development, residential	No		21.1	15.1	10.1
CD056	20/00862/PAP3O	5285 19	1430 63	Committed development, residential	No		27.5	16.5	11.4
CD057	19/01417/OUT	5285 36	1430 06	Committed development, residential	No		23.4	15.9	11.1
CD058	19/01973/OUT	5303 27	1433 54	Committed development, residential	No		21.0	16.5	10.9
CD059	19/01931/S73	5279 76	1429 24	Committed development, residential	No		23.4	15.6	10.6



ID	Name	X	Y	Type	In Air Quality Management Area (AQMA)?	AQMA Title	2018 annual mean concentration (µg/m <sup>3</sup> )		
							NO <sub>2</sub>	PM <sub>10</sub>	PM <sub>2.5</sub>
CD060	20/02823/PAP3O	528436	143056	Committed development, residential	No		26.3	16.3	11.2
CD061	19/00986/F	527346	144779	Committed development, residential	No		15.1	15.0	10.2
CD062	2019/548/EIA	531214	143209	Committed development, residential	No		21.0	15.4	10.6
CD063	2018/2567	531045	143264	Committed development, residential	No		27.0	16.1	11.1
CD066	2020/2297	531774	142808	Committed development, residential	No		16.2	14.8	10.0
CD067	2020/1099	530680	141453	Committed development, residential	No		23.1	17.2	11.2
CD068	2017/2292/cond1	531268	142738	Committed development, residential	No		19.0	14.9	10.1
CD069	DC/17/2481	523000	134622	Committed development, residential	No		19.9	16.3	11.2
CD071	DC/14/2132	523692	136668	Committed development, residential	No		12.3	14.4	9.9
CD072	DC/13/0368	524327	136672	Committed development, residential	No		14.6	15.3	10.6
CD074	DC/19/1529	520466	133543	Committed development, school	No		16.7	15.7	10.3
CD078	EIA/20/0004	524943	138596	Committed development, residential	No		14.6	14.0	9.5
CD079	DC/20/0882	525125	138572	Committed development, residential	No		17.4	14.9	10.2
CD081	MO/2019/1808	524601	140989	Committed development, residential	No		22.9	15.1	10.0
CD082	MO/2012/1621	526356	142739	Committed development, residential	No		15.6	14.6	9.8
CD083	MO/2020/0412	524568	143277	Committed development, residential	No		13.1	14.4	9.6
CD085	13/04127/OUTES	530506	138843	Committed development, residential	No		23.2	17.0	11.3
CD086	DM/18/3525	530976	138541	Committed development, residential	No		18.7	16.7	11.1
CD087	14/04662/OUT	530752	138730	Committed development, residential	No		24.4	17.1	11.4
CD091	DM/21/0028	533534	139307	Committed development, care home	No		23.3	14.7	10.0
CD092	DM/20/3081	533519	139402	Committed development, care home	No		21.0	14.6	10.0
CD095	Tinsley Lane	528420	138402	Committed development, residential	No		23.8	15.7	10.6
CD096	Land East of London Road Northgate	526977	137973	Committed development, residential	No		25.9	16.9	11.6
CD097	7 - 13 The Broadway & 1 - 3 Queens Square	526936	136737	Committed development, residential	No		27.3	16.3	11.3
CD098	Land adjacent to Sutherland House	528303	136541	Committed development, residential	No		20.8	15.9	10.9
CD099	Shaw House Pegler Way	526663	136659	Committed development, residential	No		34.2	16.6	11.5
CD101	Land to the southeast of Heathy Farm Balcombe Road	529902	138968	Committed development, residential	No		24.4	16.1	11.0
CD103	Telford Place/ Haslett Avenue	527349	136433	Committed development, residential	No		21.8	16.2	11.1
CD104	County Buildings	527303	136937	Committed development, residential	No		23.1	16.3	11.2
CD105	Crawley College	527381	136726	Committed development, residential	No		21.5	16.2	11.1



ID	Name	X	Y	Type	In Air Quality Management Area (AQMA)?	AQMA Title	2018 annual mean concentration (µg/m <sup>3</sup> )		
							NO <sub>2</sub>	PM <sub>10</sub>	PM <sub>2.5</sub>
CD106	Land at Cross Keys	526850	136575	Committed development, residential	No		20.4	16.2	11.3
CD107	Henty Close Bewbush	524010	135063	Committed development, residential	No		16.8	15.6	10.8
CD108	Rushetts Road Play Area	525794	138103	Committed development, residential	No		15.5	14.8	10.1
CD109	Land east of Balcombe Road/Street Hill	530150	136116	Committed development, residential	No		21.5	16.4	11.0
CD110	St. Catherine's Hospice	526764	135783	Committed development, residential	No		19.4	16.2	11.3
CD113	Woodhurst Farmhouse Old Brighton Road South Pease Pottage	525864	132589	Committed development, residential	No		24.7	16.5	10.7
CD114	Cophorne Golf Club Cophorne Common Road Cophorne	532317	139331	Committed development, residential	No		15.4	14.6	9.9
CD115	Crabbet Park Old Hollow Near Crawley Worth	530392	137725	Committed development, residential	No		22.4	16.6	11.2
CD116	Land off the Close and Haroldslea Drive	529680	142225	Committed development, residential	No		22.2	15.1	10.4
CD117	Land at Meath Green	527222	144199	Committed development, residential	No		14.4	14.9	10.2
CD120	Land at Sandcross Lane	525136	148534	Committed development, residential	No		14.8	15.6	10.8
CD122	Reading Arch Road/ Brighton Road North	527917	150188	Committed development, residential	No		23.2	16.3	11.2
CD124	Former Chequers Hotel Bonehurst Road	528409	144102	Committed development, residential	No		22.6	16.2	10.9
CD125	59-61 Brighton Road Horley	528545	142953	Committed development, residential	No		24.5	15.6	10.8
CD126	Telephone Exchange Victoria Road South	528307	143044	Committed development, residential	No		22.3	15.8	11.0
CD127	Colebrook Noke Drive	528353	150717	Committed development, residential	No		18.7	15.5	10.7
CD128	Former Longmead Centre	527722	150488	Committed development, residential	No		19.5	15.9	11.0
CD130	Land adjacent to the Town Hall Castlefield Road	525414	150376	Committed development, residential	No		21.8	16.0	10.9
CD131	Library and Pool House Bancroft Road Reigate	525532	150156	Committed development, residential	No		22.0	15.8	10.8
CD132	Land West of Castle Drive	525600	147835	Committed development, residential	No		14.6	14.9	9.9
CD133	Horley Police Station 15 Massetts Road	528437	142923	Committed development, residential	Yes	AQMA No.3 (Horley)	23.6	15.5	10.7
CD134	Land at Plough Road and Redehall Road Smallfield	532038	143032	Committed development, residential	No		15.6	14.7	9.9
CD135	Land North of Plough Road Smallfield	532241	143436	Committed development, residential	No		14.8	14.6	9.9
CD136	Woodlands Garage Chapel Road Smallfield	531786	143371	Committed development, residential	No		18.1	15.2	10.5
CD137	Land north of Rosemary Lane	524405	141304	Committed development, residential	No		14.2	14.8	9.8
CD138	Land east of Ifield Road	524176	140511	Committed development, residential	No		14.3	14.5	9.6
CD146	Land Rear of Moonshiners Dolby Green	524135	140917	Committed development, residential	No		14.4	14.5	9.7
CD147	Land West of Reigate Road Hookwood Site Allocation Policy SA42	526196	142428	Committed development, residential	No		15.4	14.6	9.8
CD151	Land at the Priest's House Leigh	522496	146780	Committed development, residential	No		19.1	14.9	9.9
CD152	Land at Tapners road Leigh	522038	147095	Committed development, residential	No		13.7	14.4	9.6



ID	Name	X	Y	Type	In Air Quality Management Area (AQMA)?	AQMA Title	2018 annual mean concentration (µg/m <sup>3</sup> )		
							NO <sub>2</sub>	PM <sub>10</sub>	PM <sub>2.5</sub>
CD153	Land south of Kennel Lane Hookwood	526565	142597	Committed development, residential	No		17.1	14.7	9.9
CD154	Land adjacent to Three Ares Hookwood	526627	142519	Committed development, residential	No		17.0	14.7	9.9
CH0037	Little Smugglers	534242	139619	Care home	No		22.8	14.7	10.0
CH0046	Rowfant Residential Home	532591	136995	Care home	No		13.9	13.9	9.4
CH0048	Care at Stennings	531321	139203	Care home	No		16.7	14.9	10.3
CH0059	Aniska Lodge	526663	125555	Care home	No		31.6	16.8	10.8
CH0068	Homelands Nursing Home	521371	123703	Care home	No		11.0	14.0	9.3
CH0070	Kingsmead Lodge	519946	132621	Care home	No		14.2	15.3	10.8
CH0071	Kingsmead Care Centre	519946	132621	Care home	No		14.2	15.3	10.8
CH0106	Smugglers Barn	534242	139619	Care home	No		22.8	14.7	10.0
CH0110	Brownrigg	532506	139383	Care home	No		16.1	14.7	10.0
CH0118	Francis Court	531909	139594	Care home	No		15.9	14.9	10.2
CH0139	Abbey Lodge	530027	159899	Care home	Yes	Croydon AQMA	28.3	16.2	11.0
CH0142	Addington House	534405	161785	Care home	Yes	Croydon AQMA	22.6	15.7	10.6
CH0144	Allswell Lodge	524951	164286	Care home	Yes	Sutton AQMA	22.2	17.3	11.8
CH0145	Angel Home	525565	165216	Care home	Yes	Sutton AQMA	24.3	17.7	12.1
CH0148	Beech Tree Care Home	530691	162022	Care home	Yes	Croydon AQMA	26.0	16.3	11.1
CH0149	Brighton Road	531005	161177	Care home	Yes	Croydon AQMA	31.2	17.9	12.0
CH0150	The Manor	530758	161108	Care home	Yes	Croydon AQMA	21.6	15.7	10.7
CH0151	Beth Ezra	529699	161000	Care home	Yes	Croydon AQMA	22.7	15.6	10.6
CH0152	Better Care Residential Home	530476	160350	Care home	Yes	Croydon AQMA	30.4	17.1	11.5
CH0154	Blake Court	531499	164045	Care home	Yes	Croydon AQMA	23.6	18.0	12.0
CH0156	851 Brighton Road	531849	162142	Care home	Yes	Croydon AQMA	26.9	17.2	11.5
CH0159	Callum House	530204	160233	Care home	Yes	Croydon AQMA	22.5	16.2	10.9
CH0161	Carlene House	530852	161545	Care home	Yes	Croydon AQMA	20.8	15.6	10.6
CH0163	Clifton Manor	528863	164167	Care home	Yes	Sutton AQMA	34.5	18.8	12.6
CH0164	82 Coombe Road	533752	164500	Care home	Yes	Croydon AQMA	28.4	17.1	11.5
CH0167	Cranley Gardens	529178	163471	Care home	Yes	Sutton AQMA	21.1	16.5	11.2
CH0169	Dunheved Lodge	531305	167425	Care home	Yes	Croydon AQMA	26.9	19.7	13.5
CH0170	The Eadmund	530010	159875	Care home	Yes	Croydon AQMA	27.3	16.1	10.9



ID	Name	X	Y	Type	In Air Quality Management Area (AQMA)?	AQMA Title	2018 annual mean concentration (µg/m <sup>3</sup> )		
							NO <sub>2</sub>	PM <sub>10</sub>	PM <sub>2.5</sub>
CH0172	Elm Glade	523165	164649	Care home	Yes	Sutton AQMA	28.5	17.6	12.0
CH0175	Evergreen Partnership	529043	162488	Care home	Yes	Sutton AQMA	24.1	16.4	11.1
CH0176	Foxley Lodge	531419	161299	Care home	Yes	Croydon AQMA	28.0	17.4	11.6
CH0177	Gate Lodge	529869	161052	Care home	Yes	Croydon AQMA	19.4	15.6	10.6
CH0179	Care Management Group - 3 The Green	525671	165100	Care home	Yes	Sutton AQMA	24.6	17.7	12.2
CH0181	Hall Grange	535654	165401	Care home	Yes	Croydon AQMA	21.5	16.3	11.0
CH0182	Heather Way Home	535834	162894	Care home	Yes	Croydon AQMA	18.0	15.7	10.7
CH0183	Care Management Group - 374 St Helier Avenue	526054	166815	Care home	Yes	Merton AQMA	28.5	18.7	12.9
CH0186	Jordan Lodge	532431	164426	Care home	Yes	Croydon AQMA	33.3	18.4	12.3
CH0187	Hunters Lodge	532977	162970	Care home	Yes	Croydon AQMA	23.7	16.4	11.1
CH0188	Jean Garwood House	532183	164599	Care home	Yes	Croydon AQMA	29.9	18.1	12.2
CH0189	Scott House	532435	164427	Care home	Yes	Croydon AQMA	33.6	18.4	12.4
CH0190	Linda Lodge	525080	163332	Care home	Yes	Sutton AQMA	20.9	16.6	11.2
CH0191	Lucerne House	532056	168054	Care home	Yes	Croydon AQMA	26.2	19.2	13.1
CH0192	Manon House	532978	162973	Care home	Yes	Croydon AQMA	23.5	16.4	11.1
CH0196	Nas House	534898	166366	Care home	Yes	Croydon AQMA	30.7	19.0	12.9
CH0199	The Params Care Ltd	530975	161772	Care home	Yes	Croydon AQMA	30.9	16.7	11.3
CH0204	Raola House	529220	162162	Care home	Yes	Sutton AQMA	28.1	16.9	11.4
CH0205	44 Kimberley Road	531956	167466	Care home	Yes	Croydon AQMA	27.6	19.7	13.5
CH0207	Oval Residential	533207	166005	Care home	Yes	Croydon AQMA	27.4	18.9	12.9
CH0208	170 Oval Road	533212	166007	Care home	Yes	Croydon AQMA	27.4	18.9	12.9
CH0209	477 Brighton Road	532233	162566	Care home	Yes	Croydon AQMA	31.5	17.5	11.7
CH0210	33 Gonville Road	531010	167646	Care home	Yes	Croydon AQMA	28.3	19.9	13.6
CH0213	Rosina Lodge	532198	163535	Care home	Yes	Croydon AQMA	21.2	16.8	11.5
CH0214	Rosswood Gardens	529031	163841	Care home	Yes	Sutton AQMA	23.8	16.8	11.4
CH0215	Roselawn House	530688	162025	Care home	Yes	Croydon AQMA	26.0	16.3	11.1
CH0219	Ryelands	528686	163786	Care home	Yes	Sutton AQMA	20.3	16.2	11.1
CH0221	Shepherds Corner	532247	166614	Care home	Yes	Croydon AQMA	34.8	19.8	13.2
CH0222	7 Smitham Downs Road	530284	160473	Care home	Yes	Croydon AQMA	21.8	16.1	10.9
CH0223	Speakers Court	532657	166463	Care home	Yes	Croydon AQMA	31.1	19.4	12.9



ID	Name	X	Y	Type	In Air Quality Management Area (AQMA)?	AQMA Title	2018 annual mean concentration (µg/m <sup>3</sup> )		
							NO <sub>2</sub>	PM <sub>10</sub>	PM <sub>2.5</sub>
CH02 25	Thornton Lodge	5318 04	1680 40	Care home	Yes	Croydon AQMA	29.4	19.6	13.4
CH02 27	Tree Tops	5333 96	1642 33	Care home	Yes	Croydon AQMA	25.0	16.7	11.3
CH02 28	Walton House	5289 53	1629 02	Care home	Yes	Sutton AQMA	18.5	15.4	10.5
CH02 31	The White House	5295 36	1583 94	Care home	Yes	Croydon AQMA	19.0	15.3	10.3
CH02 32	White Lodge	5297 10	1620 28	Care home	Yes	Croydon AQMA	27.0	16.8	11.4
CH02 33	Wilhelmina House	5335 96	1655 53	Care home	Yes	Croydon AQMA	33.4	18.5	12.4
CH02 35	100 Woodcote Grove Road	5298 45	1605 86	Care home	Yes	Croydon AQMA	29.5	16.1	11.0
CH02 36	Woodcote House	5292 11	1626 34	Care home	Yes	Sutton AQMA	20.9	16.0	10.9
CH02 37	York Road	5251 25	1628 94	Care home	Yes	Sutton AQMA	21.4	16.0	10.9
CH02 38	14a York Road	5251 20	1632 63	Care home	Yes	Sutton AQMA	20.8	16.5	11.2
CH02 46	Arundel House	5249 76	1592 81	Care home	No		21.0	16.2	11.3
CH02 47	Ashcroft Care Home	5283 54	1513 02	Care home	No		21.1	16.2	11.2
CH02 49	Ashleigh House	5282 98	1501 34	Care home	No		22.2	16.0	11.0
CH02 51	Barnfield	5282 79	1425 68	Care home	Yes	AQMA No.3 (Horley)	25.4	15.6	10.8
CH02 52	The Beeches	5172 63	1566 39	Care home	No		22.1	17.5	11.7
CH02 54	33 Blanford Road	5250 81	1503 38	Care home	Yes	AQMA No.9 (Reigate High St / West St / Bell St)	32.1	16.6	11.3
CH02 57	Briar House	5272 58	1424 16	Care home	No		23.5	15.5	10.6
CH02 61	Cavendish Care	5283 26	1505 19	Care home	No		18.9	15.6	10.7
CH02 62	Cedar Lodge	5245 68	1411 40	Care home	No		14.8	14.8	9.9
CH02 69	Church Farm Bungalow	5026 38	1647 32	Care home	No		29.7	16.2	11.2
CH02 74	QEF Independent Living Services	5153 16	1585 31	Care home	No		31.8	17.8	11.8
CH02 82	Fircroft	5282 59	1510 30	Care home	No		22.4	16.4	11.3
CH02 94	Heathercroft	5278 65	1425 37	Care home	Yes	AQMA No.3 (Horley)	23.5	15.5	10.5
CH02 95	Heathlands (Walton-on-the-Hill)	5221 43	1549 83	Care home	No		20.1	14.9	10.2
CH03 03	Kenilworth	5289 69	1429 09	Care home	No		24.1	15.5	10.7
CH03 04	Kenilworth (Banstead)	5248 87	1591 30	Care home	No		19.0	16.0	11.1
CH03 06	La Luz	5234 34	1558 17	Care home	No		17.3	14.6	10.1
CH03 11	Longford	5280 67	1428 02	Care home	No		26.8	15.9	10.9
CH03 13	Lumley Road	5284 60	1433 49	Care home	No		20.8	15.7	10.9
CH03 14	Malvern	5281 56	1429 53	Care home	No		22.5	15.4	10.6



ID	Name	X	Y	Type	In Air Quality Management Area (AQMA)?	AQMA Title	2018 annual mean concentration (µg/m <sup>3</sup> )		
							NO <sub>2</sub>	PM <sub>10</sub>	PM <sub>2.5</sub>
CH03 17	Millview	5243 33	1410 71	Care home	No		22.1	15.4	10.2
CH03 20	Nutbush Cottage	5284 07	1449 86	Care home	No		23.1	16.4	11.0
CH03 21	56 Oakwood Road	5286 10	1434 65	Care home	No		22.4	15.9	11.0
CH03 22	Oakleigh	5351 76	1521 97	Care home	No		21.7	17.6	11.4
CH03 27	Park Hall Resource Centre	5253 27	1511 26	Care home	No		19.3	15.3	10.5
CH03 30	Prinsted	5278 05	1424 79	Care home	Yes	AQMA No.3 (Horley)	24.4	15.6	10.6
CH03 31	Prosignia Ltd	5286 60	1562 83	Care home	No		20.4	15.7	10.5
CH03 32	Rainscombe Bungalow	5329 05	1418 15	Care home	No		13.4	14.1	9.6
CH03 33	Rainscombe Farm	5329 03	1418 15	Care home	No		13.4	14.1	9.6
CH03 35	Redehall Cottage	5321 57	1412 01	Care home	No		18.2	14.5	9.8
CH03 36	Redstone House	5312 53	1487 19	Care home	No		24.7	17.4	11.2
CH03 40	44a Harriotts Lane	5175 35	1574 77	Care home	No		25.7	18.0	12.2
CH03 44	Roseland	5248 69	1592 59	Care home	No		21.9	16.3	11.3
CH03 45	Rutland Nursing Home	5244 23	1505 23	Care home	No		17.5	15.0	10.3
CH03 49	69 Reigate Road	5262 49	1443 31	Care home	No		16.2	15.0	10.0
CH03 52	Shrewsbury House	5291 93	1527 15	Care home	No		22.4	16.5	11.6
CH03 54	Southlands	5278 95	1511 74	Care home	No		20.0	15.9	11.0
CH03 66	1 Wood Close	5281 98	1459 07	Care home	No		16.5	14.9	10.0
CH03 68	Wray Park Care Home	5258 76	1513 57	Care home	No		17.9	15.2	10.4
CH03 69	Clayton House	5266 87	1359 11	Care home	No		21.1	16.4	11.4
CH03 70	Deerswood Lodge	5252 80	1376 76	Care home	No		16.2	15.5	10.7
CH03 71	Queens Lodge	5264 49	1359 37	Care home	No		18.5	16.2	11.2
CH03 72	Trent House	5298 64	1404 46	Care home	No		22.4	14.8	10.0
CH03 73	Amberley Lodge Nursing Home	5306 88	1609 54	Care home	Yes	Croydon AQMA	22.4	16.1	10.9
CH03 75	Broadlands Nursing Home Ltd	5245 49	1629 78	Care home	Yes	Sutton AQMA	18.8	15.6	10.8
CH03 79	Grennell Lodge	5264 22	1653 38	Care home	Yes	Sutton AQMA	21.5	17.4	12.1
CH03 80	Green Lane	5258 05	1669 49	Care home	Yes	Sutton AQMA	27.4	18.4	12.7
CH03 83	James Terry Court	5319 57	1638 83	Care home	Yes	Croydon AQMA	31.0	17.4	11.7
CH03 84	Jesmund Nursing Home	5251 25	1628 94	Care home	Yes	Sutton AQMA	21.4	16.0	10.9
CH03 85	St John's Nursing Home Ltd	5319 07	1640 85	Care home	Yes	Croydon AQMA	30.8	18.5	12.4



ID	Name	X	Y	Type	In Air Quality Management Area (AQMA)?	AQMA Title	2018 annual mean concentration (µg/m <sup>3</sup> )		
							NO <sub>2</sub>	PM <sub>10</sub>	PM <sub>2.5</sub>
CH0388	Orchard House Nursing Home	525637	165272	Care home	Yes	Sutton AQMA	23.9	17.6	12.1
CH0390	Purley View Nursing Home	531166	161493	Care home	Yes	Croydon AQMA	40.6	18.7	12.5
CH0392	Shirley View	524632	162377	Care home	Yes	Sutton AQMA	19.0	15.6	10.8
CH0393	Southdown	525231	162495	Care home	Yes	Sutton AQMA	23.9	16.2	11.0
CH0395	Barchester Thackeray House Care Home	533690	165736	Care home	Yes	Croydon AQMA	34.4	18.5	12.4
CH0397	Tudor House	533131	164534	Care home	Yes	Croydon AQMA	23.5	16.6	11.2
CH0398	Westside Nursing Home	530089	162131	Care home	Yes	Croydon AQMA	27.0	16.5	11.2
CH0399	Whitgift House	532412	164024	Care home	Yes	Croydon AQMA	25.7	17.9	12.0
CH0400	Willow Lodge	524856	162587	Care home	Yes	Sutton AQMA	19.0	15.6	10.8
CH0401	75 Woodcote Road	529074	163102	Care home	Yes	Sutton AQMA	29.4	17.5	11.8
CH0403	The Barn House	528909	153450	Care home	No		28.3	17.7	11.7
CH0406	Bolters Corner	524929	160244	Care home	No		28.9	16.7	11.5
CH0407	Broome Park Nursing Home	520936	150718	Care home	No		16.8	15.1	10.0
CH0409	Chaldon Rise Nursing Home	531006	153553	Care home	No		30.5	17.9	11.7
CH0410	Coppice Lea Care Home with Nursing	530674	152749	Care home	No		26.8	18.0	11.7
CH0418	Fermoyle House Nursing Home	504489	164368	Care home	No		28.7	18.7	12.9
CH0423	The Grange Nursing Home	504581	162376	Care home	No		20.9	15.8	11.2
CH0425	Kingswood Court	524397	155399	Care home	No		17.8	14.9	10.3
CH0426	Barchester Wykeham House Care Home	528336	142744	Care home	Yes	AQMA No.3 (Horley)	23.8	15.5	10.7
CH0430	Old Wall Cottage Nursing Home	521207	150387	Care home	No		13.5	14.3	9.6
CH0432	Barchester Reigate Beaumont	524262	150721	Care home	No		15.1	14.8	10.1
CH0441	Tyrwhitt House	515413	158827	Care home	No		31.6	17.7	11.8
CH0442	Warrengate Nursing Home	524313	155711	Care home	No		17.5	14.9	10.2
CH0446	Ferndale Nursing Home	526913	135850	Care home	No		19.4	16.2	11.3
CH0447	Ifield Park Care Home	524780	136603	Care home	No		14.5	15.3	10.6
CH0448	Liberty Lodge	531839	161803	Care home	Yes	Croydon AQMA	20.7	16.7	11.2
CH0449	Heatherwood Nursing Home	530659	161921	Care home	Yes	Croydon AQMA	22.4	15.8	10.7
CH0450	Cheam Cottage	524362	163703	Care home	Yes	Sutton AQMA	25.7	17.0	11.6
CH0451	Rosina Gardens	531871	162163	Care home	Yes	Croydon AQMA	27.1	17.3	11.6
CH0454	Kings Lodge Centre for Complex Needs	531149	148555	Care home	No		23.0	17.3	11.1



ID	Name	X	Y	Type	In Air Quality Management Area (AQMA)?	AQMA Title	2018 annual mean concentration (µg/m <sup>3</sup> )		
							NO <sub>2</sub>	PM <sub>10</sub>	PM <sub>2.5</sub>
CH04 55	Magnolia House	5248 08	1638 93	Care home	Yes	Sutton AQMA	22.4	16.7	11.4
CH04 58	Kings Lodge Care Centre	5056 69	1615 48	Care home	No		41.5	19.5	13.2
CH04 59	Oak Field	5321 20	1662 45	Care home	Yes	Croydon AQMA	32.5	19.6	13.1
CH04 60	Burleys Wood	5281 10	1357 51	Care home	No		18.0	15.6	10.8
CH04 65	Albany Lodge Nursing Home	5327 87	1664 75	Care home	Yes	Croydon AQMA	36.1	19.9	13.2
CH04 70	Rowans	5236 16	1561 17	Care home	No		18.3	15.4	10.7
CH04 74	Brookmead	5248 14	1372 47	Care home	No		14.7	14.9	10.0
CH04 81	Dorandene	5258 76	1513 57	Care home	No		17.9	15.2	10.4
CH04 82	The Pantiles Care Home	5176 34	1575 13	Care home	No		24.3	17.9	12.1
CH04 84	Rutland House	5262 80	1653 89	Care home	Yes	Sutton AQMA	23.3	17.6	12.2
CH04 86	Beddington Care Home	5307 95	1648 61	Care home	Yes	Croydon AQMA	39.4	18.6	12.5
CH04 88	Sutton Court Care Centre	5232 65	1648 11	Care home	Yes	Sutton AQMA	27.9	17.5	12.0
CH04 89	Woodside Court	5343 01	1675 05	Care home	Yes	Croydon AQMA	26.5	19.0	13.0
CH04 90	Unicorn House	5334 48	1643 30	Care home	Yes	Croydon AQMA	22.9	16.5	11.1
CH05 05	Milner House	5181 52	1567 69	Care home	No		25.5	17.8	11.7
CH05 07	The Oaks	5279 47	1367 11	Care home	No		21.1	16.2	11.1
CH05 08	Paddock Cottage	5249 05	1375 84	Care home	No		15.0	15.0	10.0
CH05 09	Ashlong House	5226 09	1663 37	Care home	Yes	Sutton AQMA	21.4	17.0	11.7
CH05 11	Tushmore Lane	5272 68	1378 62	Care home	Yes	Hazelwick AQMA	28.7	17.0	11.7
CH05 13	Heavers Court Care Home for Dementia and Nursing	5331 80	1677 49	Care home	Yes	Croydon AQMA	30.9	18.8	12.8
CH05 20	Anand Lodge	5332 58	1667 15	Care home	Yes	Croydon AQMA	27.3	18.8	12.8
CH05 22	Croftdown House	5290 43	1577 99	Care home	Yes	Croydon AQMA	18.5	15.1	10.2
CH05 23	Roseleigh	5281 80	1429 66	Care home	No		22.4	15.3	10.6
CH05 28	Young Prospect	5278 62	1508 56	Care home	No		21.6	16.1	11.2
CH05 29	Iyanla Residential Home	5342 29	1660 60	Care home	Yes	Croydon AQMA	23.4	18.1	12.3
CH05 30	44 Broad Green Avenue	5317 33	1669 58	Care home	Yes	Croydon AQMA	28.7	19.4	13.1
CH05 32	Crystal	5298 09	1605 79	Care home	Yes	Croydon AQMA	24.8	15.6	10.7
CH05 36	West Hall	5055 30	1606 12	Care home	No		23.7	17.3	11.6
CH05 38	The Pines	5284 69	1515 39	Care home	No		22.8	16.4	11.3
CH05 41	Barrington Lodge Nursing Home	5334 97	1665 11	Care home	Yes	Croydon AQMA	37.1	19.8	13.4



ID	Name	X	Y	Type	In Air Quality Management Area (AQMA)?	AQMA Title	2018 annual mean concentration (µg/m <sup>3</sup> )		
							NO <sub>2</sub>	PM <sub>10</sub>	PM <sub>2.5</sub>
CH05 42	Acorns	5298 42	1377 81	Care home	No		23.8	16.4	11.5
CH05 43	The Orchards	5275 45	1366 65	Care home	No		24.5	16.5	11.3
CH05 44	Oak House	5283 31	1356 22	Care home	No		17.6	15.6	10.8
CH05 45	Abbey Cheam Centre	5246 42	1626 04	Care home	Yes	Sutton AQMA	17.8	15.5	10.7
CH05 46	Bridge House Care Centre	5287 02	1651 85	Care home	Yes	Sutton AQMA	31.7	18.1	12.3
CH05 47	Chippings	5283 99	1427 08	Care home	Yes	AQMA No.3 (Horley)	23.3	15.4	10.7
CH05 49	Upfield	5281 96	1426 29	Care home	Yes	AQMA No.3 (Horley)	24.0	15.5	10.7
CH05 51	Sylvanhurst House- CTK Residential Care Homes	5342 15	1616 36	Care home	Yes	Croydon AQMA	27.9	16.4	11.0
CH05 54	Larkfield	5258 07	1423 22	Care home	No		14.0	14.8	9.8
CH05 58	Clifton House	5301 48	1599 86	Care home	Yes	Croydon AQMA	29.5	16.5	11.2
CH05 59	Cabot House	5267 11	1358 21	Care home	No		20.8	16.4	11.4
CH05 66	Threeways	5280 19	1469 78	Care home	No		28.2	16.0	10.8
CH05 68	Restoration Residential Care Home	5295 86	1672 04	Care home	Yes	Sutton AQMA	23.6	17.2	11.8
CH05 69	Gracewell of Horley Park	5277 18	1434 75	Care home	No		17.6	15.3	10.6
CH05 71	Warren Court	5319 19	1616 91	Care home	Yes	Croydon AQMA	20.1	16.6	11.2
CH05 74	Villa Maria Nursing Home	5330 22	1642 52	Care home	Yes	Croydon AQMA	29.2	17.1	11.5
CH05 75	Lona Lodge	5251 04	1663 08	Care home	Yes	Sutton AQMA	28.1	18.3	12.6
CH05 77	Smallbrook Care Home	5281 06	1426 93	Care home	Yes	AQMA No.3 (Horley)	23.3	15.4	10.7
CH05 79	Oban House Care Home	5319 39	1643 69	Care home	Yes	Croydon AQMA	30.4	18.5	12.4
CH05 80	Rosemanor 2	5310 01	1611 72	Care home	Yes	Croydon AQMA	31.2	18.0	12.0
CH05 82	Tanners Farm	5293 32	1419 54	Care home	No		27.6	16.2	10.8
CH05 84	Greensleeves Care Home	5265 27	1361 29	Care home	No		18.1	16.0	11.2
CH05 91	Ambleside Lodge	5281 90	1464 36	Care home	No		25.0	15.8	10.7
CH05 94	1 Cranleigh Gardens	5257 51	1656 33	Care home	Yes	Sutton AQMA	24.0	17.7	12.1
CH05 96	Evergreen Lodge	5330 42	1646 18	Care home	Yes	Croydon AQMA	31.5	17.3	11.6
CH05 97	Angel Lodge	5329 45	1627 48	Care home	Yes	Croydon AQMA	24.7	16.5	11.2
CH05 98	Clarendon Nursing Home	5327 43	1680 35	Care home	Yes	Croydon AQMA	29.1	19.5	13.3
CH06 00	Mary's Home	5318 89	1643 10	Care home	Yes	Croydon AQMA	31.2	18.6	12.4
CH06 04	231 Stafford Road	5301 53	1639 84	Care home	Yes	Sutton AQMA	27.7	17.0	11.5
CH06 05	63A Victoria Avenue	5283 29	1652 98	Care home	Yes	Sutton AQMA	22.2	17.0	11.6



ID	Name	X	Y	Type	In Air Quality Management Area (AQMA)?	AQMA Title	2018 annual mean concentration (µg/m <sup>3</sup> )		
							NO <sub>2</sub>	PM <sub>10</sub>	PM <sub>2.5</sub>
CH0606	Jane House	532782	140716	Care home	No		16.8	14.8	9.9
E0001	Langshott Infant School Smallfiel Road Horley	529062	143283	Education	No		19.5	15.4	10.6
E0002	Pound Hill Junior School Crawley Lane Crawley	529283	137246	Education	No		20.1	16.2	11.3
E0003	Horley Infant School Lumley Road Horley	528339	143494	Education	No		20.6	15.7	10.9
E0005	Copthorne Church of England Junior School Church Road Crawley	531647	139445	Education	No		15.7	14.8	10.2
E0006	Fairway Infant School Fairway Crawley	531653	139073	Education	No		17.0	15.0	10.3
E0007	Redehall Preparatory School Redehall Road Horley	531893	142528	Education	No		20.2	15.1	10.2
E0008	Trinity Oaks Church of England Primary School Brookfield Drive Horley	529268	144190	Education	No		16.0	15.1	10.1
E0009	Pound Hill Infant School Crawley Lane Crawley	529195	137201	Education	No		20.7	16.2	11.3
E0010	Burstow Primary School Wheelers Lane Horley	531770	143125	Education	No		18.8	15.2	10.5
E0011	Cranbrook Nursery School Antlands Lane Horley	530721	140469	Education	No		22.8	16.4	10.8
E0012	Langley Green Primary School/Willow Tree Pre-school Stagelands Crawley	526139	138010	Education	No		20.8	15.6	10.7
E0013	Cranbrook Childcare & Learning Charwood Road Horley	526360	141937	Education	No		22.6	14.3	9.7
E0014	Three Bridges Infant School Gales Place Crawley	527882	136919	Education	No		20.1	16.0	11.0
E0015	Daisy Chain Day Nursery Three Bridges Road Crawley	528600	136988	Education	No		29.3	16.7	11.4
E0016	Fennies Day Nursery Albert Road Horley	528115	143507	Education	No		26.4	16.5	11.3
E0017	Northgate Primary School Green Lane Crawley	527236	137383	Education	No		25.3	16.1	11.2
E0018	Three Bridges Junior School Gales Drive Crawley	527892	136920	Education	No		20.1	16.0	11.0
E0019	Milton Mount Primary School Grattons Drive Crawley	529176	137874	Education	No		20.1	16.2	11.3
E0020	Manorfield Primary and Nursery School Sangers Drive Horley	527734	143105	Education	No		19.2	15.4	10.7
E0021	Toad Hall Nursery Massetts Road Horley	528400	142898	Education	Yes	AQMA No.3 (Horley)	23.7	15.5	10.7
E0022	St Margaret's Church of England Primary School The Mardens Crawley	525567	137340	Education	No		17.8	15.7	10.9
E0023	The Mill Primary School Ifield Drive Crawley	525057	136775	Education	No		17.6	15.8	10.9
E0024	West Green Primary School West Green Drive Crawley	526235	137012	Education	No		24.9	16.1	11.1
E0025	Brookfield Day Nursery London Road Crawley	527116	139361	Education	No		23.4	15.8	10.4
E0026	Meath Green Infant School Kiln Lane Horley	527549	144173	Education	No		15.1	15.0	10.2
E0027	Manor Green Primary School Lady Margaret Road Crawley	525508	137094	Education	No		21.0	16.1	11.1
E0028	St Wilfrids Catholic School St Wilfrids Way Crawley	525828	136175	Education	No		17.1	15.8	10.9
E0029	St Wilfrids Catholic School St Wilfrids Way Crawley	525828	136175	Education	No		17.1	15.8	10.9
E0030	Meath Green Junior School Greenfields Road Horley	528004	144247	Education	No		15.9	15.5	10.5



ID	Name	X	Y	Type	In Air Quality Management Area (AQMA)?	AQMA Title	2018 annual mean concentration (µg/m <sup>3</sup> )		
							NO <sub>2</sub>	PM <sub>10</sub>	PM <sub>2.5</sub>
E0031	Our Lady Queen of Heaven Catholic Primary School Hare Lane Crawley	5258 12	1378 53	Education	No		17.6	15.6	10.8
E0032	The Oakwood School Balcombe Road Horley	5289 77	1430 64	Education	No		21.5	15.7	10.9
E0033	Hazelwick School Hazelwick Mill Lane Crawley	5284 72	1378 57	Education	No		29.8	16.5	11.3
E0034	Yattendon School Oakwood Road Horley	5284 63	1436 22	Education	No		20.3	15.7	10.9
E0035	Gossops Green Community Primary School Kidborough Road Crawley	5250 46	1360 25	Education	No		15.3	15.6	10.8
E0036	Willow Tree Montessori Lumley Road Horley	5283 50	1435 26	Education	No		20.4	15.7	10.9
E0037	Charlwood Village Infant School/Charlwood Pre-school Swan Lane Horley	5245 91	1412 41	Education	No		14.2	14.8	9.8
E0038	Charlwood House Day Nursery Charlwood Road Crawley	5263 25	1398 67	Education	No		20.5	15.0	9.9
E0039	The Bungalow Sure Start Children's Centre Kiln Lane Horley	5276 93	1441 99	Education	No		15.0	15.0	10.2
E0040	School in North East Neighbourhood	5298 74	1393 31	Education	No		21.1	14.6	10.0
E0041	Roshe School Halifax Close Pound Hill	5300 49	1383 31	Education	No		29.3	17.3	11.6
E0042	Brookfield Day Nursery London Road Langley Green	5269 83	1390 32	Education	No		24.1	15.4	10.2
E0043	Crawley College College Road Crawley	5272 79	1367 88	Education	No		39.0	16.8	11.5
E0044	Our Lady Queen of Heaven Playgroup/Gateways Playgroup	5260 86	1380 76	Education	No		18.5	15.4	10.6
E0045	Peter Pan Playgroup	5316 13	1395 18	Education	No		17.3	15.0	10.3
E0046	The Little House Montessori	5312 40	1414 54	Education	No		16.1	14.4	9.8
E0047	Jack and Jill Pre School	5313 64	1394 55	Education	No		18.2	15.0	10.4
E0048	Langley Lane Playgroup	5252 42	1379 05	Education	No		15.8	15.5	10.7
E0049	Horley Infant School Lumley Road Horley_AP	5283 59	1434 65	Education	No		20.5	15.7	10.9
E0050	Manorfield Primary and Nursery School Sangers Drive Horley_AP	5277 33	1431 45	Education	No		19.0	15.4	10.7
E0051	The Mill Primary School Ifield Drive Crawley_AP	5251 21	1367 40	Education	No		19.0	15.9	11.0
E0052	Yattendon School Oakwood Road Horley_AP	5284 84	1435 85	Education	No		20.3	15.7	10.9
E0054	Northgate Primary School Green Lane Crawley_AP	5272 03	1374 15	Education	No		25.1	16.1	11.2
E0055	Northgate Children & Family Centre Barnfield Road Crawley	5272 75	1374 73	Education	No		20.2	16.1	11.1
E0058	Betchworth & Buckland Sure Start Children's Centre	5210 20	1501 87	Education	No		16.1	14.5	9.8
E0060	Chertsey Sure Start Children's Centre	5034 96	1667 68	Education	No		26.5	18.0	12.2
E0065	Reigate Steppingstones Sure Start Children's Centre	5254 48	1501 55	Education	No		33.8	16.7	11.3
E0072	Lower Morden Children's Centre	5238 54	1670 75	Education	Yes	Merton AQMA	22.5	16.8	11.5
E0073	Newminster Children's Centre	5262 56	1669 17	Education	Yes	Merton AQMA	24.8	18.3	12.6
E0074	Green Oak Children's Centre (Formally Nonsuch and Cheam Sure Start Children's Centre)	5238 30	1656 87	Education	Yes	Sutton AQMA	34.3	18.5	12.7



ID	Name	X	Y	Type	In Air Quality Management Area (AQMA)?	AQMA Title	2018 annual mean concentration (µg/m <sup>3</sup> )		
							NO <sub>2</sub>	PM <sub>10</sub>	PM <sub>2.5</sub>
E0075	Maidenbower and Pound Hill Children & Family Centre	5292 87	1371 41	Education	No		20.0	16.2	11.3
E0080	The Grange Children's Centre	5287 79	1653 03	Education	Yes	Sutton AQMA	30.8	18.0	12.2
E0082	The Red Oak Sure Start Children's Centre	5299 35	1531 55	Education	No		25.0	17.6	11.7
E0084	Victor Seymour Children's Centre	5280 63	1651 82	Education	Yes	Sutton AQMA	22.2	17.0	11.6
E0085	Welcare in East Surrey Sure Start Children's Centre	5277 71	1507 95	Education	No		19.5	15.9	11.0
E0088	East Surrey College	5282 85	1520 53	Education	No		21.3	16.2	11.0
E0091	White Lodge Children's Centre	5029 95	1655 64	Education	No		31.5	16.2	11.2
E0093	Forge Wood Primary School	5293 05	1391 38	Education	No		18.7	14.5	9.8
E0096	Bletchingley Village Primary School	5331 13	1505 64	Education	No		16.5	15.2	10.2
E0097	Merstham Primary School	5290 01	1529 97	Education	No		24.2	16.9	11.8
E0098	Aurora Redehall School	5319 14	1414 50	Education	No		15.2	14.4	9.8
E0099	Brookways School	5237 50	1654 81	Education	Yes	Sutton AQMA	30.2	18.1	12.4
E0100	Reigate College	5254 12	1505 21	Education	No		24.6	16.3	11.1
E0108	Merrywood House Independent Special School	5240 08	1524 06	Education	No		28.4	17.4	11.4
E0109	Westvale Park Primary Academy	5269 97	1445 31	Education	No		13.5	14.7	9.8
E0110	Atelier 21 Future School	5264 01	1345 67	Education	No		18.9	15.6	10.8
E0113	Purley Nursery School	5314 42	1619 65	Education	Yes	Croydon AQMA	25.2	17.1	11.5
E0115	The Coningsby Pupil Referral Unit	5327 24	1648 50	Education	Yes	Croydon AQMA	35.7	18.9	12.6
E0116	Elmwood Junior School	5319 01	1669 14	Education	Yes	Croydon AQMA	27.6	19.3	13.1
E0117	Elmwood Infant School	5319 12	1670 09	Education	Yes	Croydon AQMA	27.4	19.7	13.5
E0118	Howard Primary School	5322 64	1645 59	Education	Yes	Croydon AQMA	26.3	17.9	12.0
E0119	Purley Oaks Primary School	5327 14	1632 79	Education	Yes	Croydon AQMA	21.9	16.9	11.5
E0120	South Norwood Primary School	5341 44	1680 36	Education	Yes	Croydon AQMA	24.2	18.7	12.7
E0122	Woodside Primary School and Children's Centre	5342 11	1669 13	Education	Yes	Croydon AQMA	30.1	18.7	12.7
E0125	Gresham Primary School	5340 49	1611 92	Education	Yes	Croydon AQMA	22.6	15.7	10.6
E0126	Smitham Primary School	5294 40	1593 88	Education	Yes	Croydon AQMA	18.5	15.5	10.6
E0128	Park Hill Junior School	5330 75	1652 94	Education	Yes	Croydon AQMA	26.0	17.7	11.9
E0129	Forestdale Primary School	5366 36	1630 11	Education	Yes	Croydon AQMA	16.8	15.5	10.5
E0131	Heavers Farm Primary School	5335 55	1678 19	Education	Yes	Croydon AQMA	24.1	18.2	12.4
E0132	Park Hill Infant School	5330 77	1652 78	Education	Yes	Croydon AQMA	25.9	17.7	11.9



ID	Name	X	Y	Type	In Air Quality Management Area (AQMA)?	AQMA Title	2018 annual mean concentration (µg/m <sup>3</sup> )		
							NO <sub>2</sub>	PM <sub>10</sub>	PM <sub>2.5</sub>
E0134	St John's CofE Primary School	5357 85	1654 86	Education	Yes	Croydon AQMA	19.9	16.1	11.0
E0135	Parish Church CofE Junior School	5316 60	1651 15	Education	Yes	Croydon AQMA	27.0	18.5	12.5
E0136	Parish Church CE Nursery and Infant School	5316 81	1651 03	Education	Yes	Croydon AQMA	27.2	18.5	12.5
E0138	Christ Church CofE Primary School (Purley)	5318 70	1623 62	Education	Yes	Croydon AQMA	21.7	16.6	11.2
E0140	St Mary's RC Junior School	5326 63	1662 64	Education	Yes	Croydon AQMA	30.9	19.5	13.0
E0141	St Mary's Catholic Infant School	5324 76	1661 82	Education	Yes	Croydon AQMA	30.4	19.4	12.9
E0142	Regina Coeli Catholic Primary School	5318 89	1632 87	Education	Yes	Croydon AQMA	20.6	16.6	11.2
E0144	St Chad's Catholic Primary School	5333 87	1678 61	Education	Yes	Croydon AQMA	24.5	18.2	12.4
E0146	St Andrew's CofE Voluntary Aided High School	5316 66	1651 06	Education	Yes	Croydon AQMA	27.1	18.5	12.5
E0147	St Mary's Catholic High School	5324 73	1662 99	Education	Yes	Croydon AQMA	29.9	19.4	12.9
E0148	Selsdon Primary and Nursery School	5355 20	1626 85	Education	Yes	Croydon AQMA	21.4	16.1	10.9
E0150	Coloma Convent Girls' School	5355 82	1651 73	Education	Yes	Croydon AQMA	18.9	16.0	10.9
E0152	Elmhurst School	5329 18	1644 87	Education	Yes	Croydon AQMA	30.1	18.2	12.2
E0153	Laleham Lea School	5301 72	1622 02	Education	Yes	Croydon AQMA	21.2	15.8	10.7
E0155	Whitgift School	5323 16	1640 87	Education	Yes	Croydon AQMA	24.7	17.8	11.9
E0157	St David's School	5308 31	1615 26	Education	Yes	Croydon AQMA	20.5	15.6	10.6
E0158	Trinity School	5351 93	1658 10	Education	Yes	Croydon AQMA	25.0	16.7	11.3
E0160	Croydon High School	5351 31	1620 43	Education	Yes	Croydon AQMA	17.9	15.6	10.7
E0161	Old Palace of John Whitgift School	5320 22	1654 46	Education	Yes	Croydon AQMA	30.9	19.5	13.0
E0162	New Life Christian School	5319 02	1657 61	Education	Yes	Croydon AQMA	33.8	19.1	12.8
E0163	Folly's End Christian School	5330 36	1646 04	Education	Yes	Croydon AQMA	31.4	17.3	11.6
E0164	BRIT School for Performing Arts and Technology	5328 64	1673 88	Education	Yes	Croydon AQMA	26.8	19.4	13.2
E0166	St Giles School	5320 07	1635 86	Education	Yes	Croydon AQMA	23.4	17.0	11.6
E0168	Red Gates School	5361 28	1632 29	Education	Yes	Croydon AQMA	16.8	15.5	10.5
E0171	Hatfeild Primary School	5240 71	1672 93	Education	Yes	Merton AQMA	24.1	17.1	11.8
E0172	St Teresa's Catholic Primary School	5266 32	1671 48	Education	Yes	Merton AQMA	24.4	18.6	12.8
E0178	Avenue Primary School	5251 87	1623 51	Education	Yes	Sutton AQMA	23.0	16.2	11.0
E0179	Cheam Common Junior School	5227 65	1655 73	Education	Yes	Sutton AQMA	22.5	17.3	12.0
E0180	Cheam Common Infants' School	5227 10	1656 15	Education	Yes	Sutton AQMA	22.9	17.4	12.0
E0184	Hackbridge Primary School	5283 69	1660 58	Education	Yes	Sutton AQMA	25.6	17.5	11.9



ID	Name	X	Y	Type	In Air Quality Management Area (AQMA)?	AQMA Title	2018 annual mean concentration (µg/m <sup>3</sup> )		
							NO <sub>2</sub>	PM <sub>10</sub>	PM <sub>2.5</sub>
E0185	High View Primary School	5303 17	1642 79	Education	Yes	Sutton AQMA	23.7	17.3	11.7
E0189	Brookfield Primary School	5242 79	1660 40	Education	Yes	Sutton AQMA	23.0	17.6	12.2
E0190	Victor Seymour Infants' School	5278 41	1649 98	Education	Yes	Sutton AQMA	23.9	17.1	11.7
E0192	Dorchester Primary School	5231 99	1660 71	Education	Yes	Sutton AQMA	21.6	17.1	11.8
E0193	Beddington Infants' School	5292 17	1649 57	Education	Yes	Sutton AQMA	24.3	17.1	11.7
E0194	Robin Hood Junior School	5257 25	1644 77	Education	Yes	Sutton AQMA	26.5	17.4	11.9
E0199	All Saints Benhilton CofE Primary School	5259 29	1652 95	Education	Yes	Sutton AQMA	24.6	17.7	12.2
E0200	Holy Trinity CofE Junior School	5290 90	1648 20	Education	Yes	Sutton AQMA	22.2	17.0	11.6
E0202	St Cecilia's Catholic Primary School	5238 69	1657 71	Education	Yes	Sutton AQMA	30.8	18.1	12.4
E0203	St Mary's RC Junior School	5326 63	1662 64	Education	Yes	Croydon AQMA	30.9	19.5	13.0
E0208	All Saints Carshalton Church of England Primary School	5282 82	1644 78	Education	Yes	Sutton AQMA	22.5	17.3	11.7
E0214	Collingwood School	5287 85	1641 98	Education	Yes	Sutton AQMA	23.9	17.5	11.8
E0218	Dunton Green Primary School	5511 32	1573 57	Education	Yes	Sevenoaks AQMA No. 13 A25	25.8	17.0	11.1
E0231	Grange Park School	5611 44	1583 73	Education	No		27.7	17.9	11.4
E0232	Cotelands PRU Co John Ruskin College	5363 67	1630 95	Education	Yes	Croydon AQMA	18.2	15.7	10.6
E0233	Chertsey Nursery School	5033 53	1668 26	Education	No		25.6	17.9	12.1
E0238	St Catherine's Primary School	5331 18	1505 99	Education	No		16.7	15.2	10.2
E0253	Holmesdale Community Infant School	5255 82	1511 32	Education	No		18.2	15.2	10.4
E0255	St John's Primary School	5272 50	1493 64	Education	No		16.5	15.5	10.8
E0256	Byfleet Primary School	5056 79	1616 16	Education	No		39.3	19.3	13.1
E0264	Banstead Community Junior School	5249 26	1595 82	Education	No		18.6	16.0	11.1
E0269	Ongar Place Primary School	5043 36	1638 88	Education	No		36.1	18.9	12.9
E0274	Meadowcroft Community Infant School	5036 17	1652 34	Education	No		29.8	18.4	12.4
E0278	Reigate Priory Community Junior School	5253 22	1500 72	Education	No		18.8	15.7	10.7
E0284	Furzeffield Primary School	5300 15	1530 90	Education	No		24.7	18.1	11.9
E0307	Holy Family Catholic Primary School Addlestone	5041 79	1640 24	Education	No		30.2	18.8	12.9
E0308	St Peter's Catholic Primary School	5173 86	1572 48	Education	No		33.1	18.9	12.8
E0313	St Joseph's Catholic Primary School Redhill	5273 94	1507 64	Education	No		23.5	16.4	11.3
E0314	St Matthew's CofE Primary School	5277 95	1510 71	Education	No		18.8	15.8	11.0
E0319	Reigate School	5262 89	1487 39	Education	No		16.1	15.2	10.5



ID	Name	X	Y	Type	In Air Quality Management Area (AQMA)?	AQMA Title	2018 annual mean concentration (µg/m <sup>3</sup> )		
							NO <sub>2</sub>	PM <sub>10</sub>	PM <sub>2.5</sub>
E0323	Oakwood School	529000	143180	Education	No		20.9	15.7	10.9
E0324	St Andrew's Catholic School	517451	157208	Education	No		30.6	18.7	12.6
E0329	Tadworth Primary School	523702	156299	Education	No		18.9	15.4	10.8
E0332	Salesian School Chertsey	503152	165824	Education	No		31.1	18.6	12.5
E0333	Aberdour Preparatory School	524525	158320	Education	No		20.9	16.1	11.0
E0344	Downsend School	517614	156985	Education	No		33.0	18.9	12.6
E0346	St John's School	516989	156649	Education	No		21.0	15.5	10.8
E0347	The Hawthorns School	531689	151888	Education	No		21.9	16.9	11.1
E0349	Micklefield School	525265	150852	Education	No		20.4	15.9	10.9
E0360	Danes Hill Preparatory School	514551	160175	Education	No		18.4	15.0	10.4
E0363	Bramley School	522164	154937	Education	No		21.1	15.0	10.3
E0365	Downsend School Pre-Prep Leatherhead	517156	156766	Education	No		24.5	17.8	11.9
E0370	Sir William Perkins's School	503701	166317	Education	No		34.2	18.9	12.7
E0385	Limpsfield Grange School	540353	153732	Education	No		21.1	17.1	11.2
E0392	Woodfield School	530153	152711	Education	No		22.2	17.7	11.4
E0394	Three Bridges Primary School	528072	137007	Education	No		28.1	16.3	11.2
E0396	Maidenbower Infant School	529519	135953	Education	No		18.7	16.3	11.2
E0398	St Margaret's CofE Primary School	525609	137284	Education	No		18.1	15.7	10.9
E0399	St Francis of Assisi Catholic Primary School Crawley	527310	135947	Education	No		30.2	16.7	11.6
E0400	St Andrew's CofE Primary School	528296	135905	Education	No		18.8	15.7	10.9
E0401	Ifield Community College	525412	136922	Education	No		18.4	15.9	11.0
E0402	Holy Trinity CofE Secondary School Crawley	525487	135614	Education	No		19.1	16.3	11.4
E0403	Manor Green College	525442	137195	Education	No		17.1	15.6	10.8
E0409	Culvers House Primary School	528231	166331	Education	Yes	Sutton AQMA	21.6	17.1	11.7
E0410	The Brook School	529268	135417	Education	No		18.9	16.3	11.2
E0411	Maidenbower Junior School	529574	135904	Education	No		19.1	16.4	11.2
E0413	Thornton Heath Children's Centre	532629	168135	Education	Yes	Croydon AQMA	26.2	19.2	13.1
E0414	Selhurst Early Years Centre	532988	167415	Education	Yes	Croydon AQMA	27.6	19.4	13.2
E0416	Kingsley Primary School	531100	166351	Education	Yes	Croydon AQMA	27.4	19.3	13.1
E0419	Aragon Primary School	523981	167027	Education	Yes	Merton AQMA	22.6	16.8	11.5



ID	Name	X	Y	Type	In Air Quality Management Area (AQMA)?	AQMA Title	2018 annual mean concentration (µg/m <sup>3</sup> )		
							NO <sub>2</sub>	PM <sub>10</sub>	PM <sub>2.5</sub>
E0420	Malmesbury Primary School	5262 56	1670 25	Education	Yes	Merton AQMA	23.6	18.5	12.8
E0421	Cressey College	5345 24	1677 82	Education	Yes	Croydon AQMA	24.9	18.8	12.9
E0422	Cornfield School	5276 38	1477 44	Education	No		15.1	14.6	10.0
E0423	Cambridge Tutors College	5330 29	1648 63	Education	Yes	Croydon AQMA	24.5	16.7	11.3
E0425	Link Primary School	5303 54	1648 54	Education	Yes	Sutton AQMA	37.1	18.3	12.4
E0426	Link Secondary School	5306 46	1648 67	Education	Yes	Sutton AQMA	37.3	18.3	12.4
E0428	Southgate Primary	5267 60	1355 56	Education	No		19.2	16.2	11.3
E0429	Oriel High School	5290 77	1357 12	Education	No		18.7	16.4	11.2
E0430	Moving On Pupil Referral Unit	5324 15	1649 71	Education	Yes	Croydon AQMA	49.1	19.7	13.1
E0431	The Surrey Teaching Centre	5238 93	1566 20	Education	No		20.1	15.6	10.9
E0436	Al-Khair School	5330 97	1661 91	Education	Yes	Croydon AQMA	41.0	20.4	13.8
E0438	Focus School - Carshalton Campus	5285 25	1616 26	Education	Yes	Sutton AQMA	18.0	15.4	10.4
E0439	The Children's Trust School	5238 84	1564 72	Education	No		21.1	15.7	10.9
E0440	Leatherhead Trinity School and Children's Centre	5166 26	1570 04	Education	No		21.3	16.9	11.6
E0442	Gilbert Scott Primary School	5359 74	1631 94	Education	Yes	Croydon AQMA	16.7	15.4	10.4
E0444	Papillon House	5212 01	1529 92	Education	No		20.0	14.9	10.0
E0445	Woodcote Primary School	5296 62	1607 22	Education	Yes	Croydon AQMA	18.7	15.1	10.4
E0451	Harris Academy Purley	5317 86	1632 82	Education	Yes	Croydon AQMA	20.4	16.6	11.2
E0452	Oasis Academy Shirley Park	5347 94	1666 64	Education	Yes	Croydon AQMA	34.1	19.5	13.2
E0454	The Quest Academy	5359 84	1631 26	Education	Yes	Croydon AQMA	16.8	15.4	10.4
E0455	The Crescent Primary School	5327 57	1675 38	Education	Yes	Croydon AQMA	26.8	19.4	13.2
E0458	Cheam Park Farm Junior School	5244 03	1651 65	Education	Yes	Sutton AQMA	23.3	17.4	12.0
E0459	Whitehorse Manor Infant School	5328 15	1680 81	Education	Yes	Croydon AQMA	33.2	20.0	13.5
E0460	Whitehorse Manor Junior School	5328 06	1680 39	Education	Yes	Croydon AQMA	32.8	19.9	13.5
E0461	Ecclesbourne Primary School	5321 09	1675 90	Education	Yes	Croydon AQMA	25.5	19.2	13.1
E0462	Wilson's School	5303 88	1638 86	Education	Yes	Sutton AQMA	24.1	16.5	11.1
E0467	Sutton Grammar School	5261 15	1644 65	Education	Yes	Sutton AQMA	22.8	17.4	11.9
E0468	Wallington High School for Girls	5290 42	1625 98	Education	Yes	Sutton AQMA	24.3	16.4	11.1
E0470	Westbourne Primary School	5250 79	1652 69	Education	Yes	Sutton AQMA	25.7	17.8	12.2
E0471	Carshalton High School for Girls	5275 71	1649 95	Education	Yes	Sutton AQMA	22.8	16.9	11.6



ID	Name	X	Y	Type	In Air Quality Management Area (AQMA)?	AQMA Title	2018 annual mean concentration (µg/m <sup>3</sup> )		
							NO <sub>2</sub>	PM <sub>10</sub>	PM <sub>2.5</sub>
E0472	Wallington County Grammar School	5289 65	1649 44	Education	Yes	Sutton AQMA	35.3	18.5	12.5
E0476	Glenthorne High School	5253 84	1660 76	Education	Yes	Sutton AQMA	28.8	18.5	12.7
E0478	ARK Oval Primary Academy	5330 68	1660 20	Education	Yes	Croydon AQMA	28.1	18.9	12.9
E0479	Hazelwick School	5283 72	1378 13	Education	No		31.4	16.7	11.5
E0481	Croydon Metropolitan College	5324 21	1647 48	Education	Yes	Croydon AQMA	40.4	18.9	12.6
E0483	Educational Excellence and Wellbeing	5323 67	1652 11	Education	Yes	Croydon AQMA	45.2	21.0	13.8
E0487	Shirley High School Performing Arts College	5358 97	1651 99	Education	Yes	Croydon AQMA	19.0	16.1	10.9
E0494	St Thomas Becket Catholic Primary School	5343 70	1673 69	Education	Yes	Croydon AQMA	25.6	18.9	12.9
E0497	Seymour Primary School	5257 22	1348 90	Education	No		16.7	16.0	11.1
E0499	Hilltop Primary School	5264 67	1355 75	Education	No		19.1	16.2	11.3
E0503	Aerodrome Primary Academy	5317 02	1641 81	Education	Yes	Croydon AQMA	26.6	18.2	12.2
E0504	Wrotham School	5610 91	1582 41	Education	No		23.6	17.7	11.2
E0506	Harris Primary Academy Kenley	5322 70	1603 00	Education	Yes	Croydon AQMA	22.0	15.9	10.8
E0509	The Cedars School	5344 05	1645 11	Education	Yes	Croydon AQMA	20.4	15.9	10.7
E0512	Jubilee High School	5041 61	1644 40	Education	No		43.4	20.0	13.7
E0513	Pycroft Grange Primary School	5032 70	1670 06	Education	No		25.3	16.9	11.5
E0514	Harris Junior Academy Carshalton	5276 96	1649 35	Education	Yes	Sutton AQMA	25.0	17.2	11.7
E0515	St Paul's CofE Primary School	5042 14	1645 53	Education	No		32.2	19.0	13.0
E0517	Harris Primary Academy Haling Park	5326 56	1638 97	Education	Yes	Croydon AQMA	26.3	17.2	11.7
E0524	Broadmead Primary School	5329 13	1670 10	Education	Yes	Croydon AQMA	26.9	19.3	13.2
E0527	Harris Invictus Academy Croydon	5320 12	1662 79	Education	Yes	Croydon AQMA	39.0	19.9	13.3
E0528	Paxton Academy Sports and Science	5319 07	1681 62	Education	Yes	Croydon AQMA	29.5	19.6	13.4
E0529	The Gatwick School	5285 44	1392 95	Education	No		24.3	15.0	10.1
E0636	St Peter's CofE (Aided) Primary School	5210 88	1226 05	Education	No		13.5	15.0	10.2
E0651	Tanbridge House School	5155 24	1308 17	Education	No		14.7	15.2	10.2
E0686	Castlewood Primary School	5163 48	1269 88	Education	No		13.3	14.9	10.0
H0001	Ifield Medical Centre Lady Margaret Road Crawley	5251 44	1373 81	Healthcare	No		20.7	16.0	11.0
H0002	The Gables Nursing Home Ifield Green Crawley	5250 39	1382 03	Healthcare	No		15.1	14.7	10.1
H0003	Bridge Medical Centre Wassand Close Crawley	5283 48	1369 14	Healthcare	No		23.7	16.1	11.0
H0004	Farmfield Hospital Farmfield Drive Horley	5258 71	1423 05	Healthcare	No		14.1	14.8	9.8



ID	Name	X	Y	Type	In Air Quality Management Area (AQMA)?	AQMA Title	2018 annual mean concentration (µg/m <sup>3</sup> )		
							NO <sub>2</sub>	PM <sub>10</sub>	PM <sub>2.5</sub>
H0005	Spire Gatwick Park Hospital Povey Cross RoadHookwood	5269 28	1426 37	Healthcare	No		20.0	15.0	10.1
H0006	Barnfield Care Home Upfield Horley	5282 78	1425 67	Healthcare	Yes	AQMA No.3 (Horley)	25.4	15.6	10.8
H0017	THE SURGERY	5212 79	1224 90	Healthcare	No		13.6	15.0	10.2
H0032	THE DUMBLEDORE SURGERY	5262 40	1297 96	Healthcare	No		28.4	16.2	10.7
H0097	ST. PETERS HOSPITAL	5026 01	1651 52	Healthcare	No		22.0	15.2	10.5
H0105	ST ANTHONY'S HOSPITAL	5239 69	1659 83	Healthcare	Yes	Sutton AQMA	26.7	17.7	12.1
H0110	OVERLINE HOUSE	5271 25	1363 52	Healthcare	No		28.8	16.2	11.1
H0111	CRAWLEY WALK IN CENTRE	5263 21	1368 49	Healthcare	No		18.8	16.1	11.2
H0112	CENTRAL HEALTH CLINIC	5272 73	1369 23	Healthcare	No		32.3	16.4	11.2
H0113	RAVENDENE PRIMARY CARE CENTRE	5267 33	1362 26	Healthcare	No		26.2	16.3	11.3
H0114	CRAWLEY HOSPITAL	5262 29	1367 64	Healthcare	No		18.4	16.1	11.2
H0115	LANGLEY GREEN CLINIC	5260 85	1379 39	Healthcare	No		19.2	16.1	11.1
H0116	BISHOPS BELL CLINIC	5263 42	1369 23	Healthcare	No		25.6	16.3	11.3
H0117	GOSSOPS GREEN CLINIC	5249 84	1360 55	Healthcare	No		15.1	15.3	10.7
H0119	UNIT 7 BLUEBIRD HOUSE	5268 81	1421 86	Healthcare	No		21.6	15.1	10.1
H0122	CROYDON UNIVERSITY HOSPITAL	5317 17	1672 04	Healthcare	Yes	Croydon AQMA	27.2	19.7	13.5
H0123	PURLEY WAR MEMORIAL HOSPITAL	5314 51	1618 43	Healthcare	Yes	Croydon AQMA	28.6	17.5	11.7
H0124	QUEENS ACCOMMODATION	5320 08	1673 21	Healthcare	Yes	Croydon AQMA	29.0	19.5	13.3
H0125	SICKLE CELL AND THALASSAEMIA CENTRE	5327 11	1677 40	Healthcare	Yes	Croydon AQMA	35.3	20.3	13.7
H0126	WOODSIDE HEALTH CENTRE	5345 25	1677 58	Healthcare	Yes	Croydon AQMA	24.8	18.8	12.9
H0127	THORNTON HEATH HEALTH CENTRE	5324 61	1682 50	Healthcare	Yes	Croydon AQMA	26.2	19.2	13.1
H0128	MORLAND ROAD CLINIC	5334 05	1664 11	Healthcare	Yes	Croydon AQMA	35.7	19.6	13.3
H0130	SHIRLEY CLINIC	5350 74	1660 42	Healthcare	Yes	Croydon AQMA	33.2	18.0	12.2
H0131	PURLEY COMMUNITY HEALTH CLINIC	5315 48	1617 08	Healthcare	Yes	Croydon AQMA	24.2	17.0	11.4
H0132	RECTORY PARK CLINIC	5337 82	1612 55	Healthcare	Yes	Croydon AQMA	21.7	15.6	10.6
H0133	WADDON CLINIC	5312 11	1644 80	Healthcare	Yes	Croydon AQMA	27.0	18.4	12.3
H0134	LENNARD ROAD	5320 70	1663 88	Healthcare	Yes	Croydon AQMA	29.4	19.3	12.9
H0135	CRYSTAL CENTRE FOR CHILDREN'S SERVICES	5319 62	1666 85	Healthcare	Yes	Croydon AQMA	35.3	20.0	13.5
H0137	CROYDON NHS WALK-IN-CENTRE	5323 25	1653 78	Healthcare	Yes	Croydon AQMA	41.6	20.2	13.4
H0138	ACCESS ABILITY	5324 62	1673 84	Healthcare	Yes	Croydon AQMA	26.0	19.3	13.1



ID	Name	X	Y	Type	In Air Quality Management Area (AQMA)?	AQMA Title	2018 annual mean concentration (µg/m <sup>3</sup> )		
							NO <sub>2</sub>	PM <sub>10</sub>	PM <sub>2.5</sub>
H0139	LEON HOUSE	5323 96	1650 41	Healthcare	Yes	Croydon AQMA	45.7	20.4	13.5
H0140	SURESTART	5320 13	1662 36	Healthcare	Yes	Croydon AQMA	37.9	19.8	13.2
H0141	TOLLGATE CHILDREN'S CENTRE	5351 04	1673 33	Healthcare	Yes	Croydon AQMA	24.3	17.5	11.9
H0143	BRIGSTOCK PRIMARY CARE	5316 25	1679 32	Healthcare	Yes	Croydon AQMA	29.4	20.0	13.6
H0155	SMCS AT PERSEID SCHOOL	5257 74	1672 96	Healthcare	Yes	Merton AQMA	22.1	17.9	12.3
H0157	SMCS AT ABBEY CHEAM CENTRE	5246 26	1626 70	Healthcare	Yes	Sutton AQMA	17.8	15.5	10.7
H0162	WALLINGTON RESOURCE CENTRE	5290 74	1631 03	Healthcare	Yes	Sutton AQMA	29.6	17.5	11.9
H0163	CHEAM RESOURCE CENTRE	5238 41	1657 02	Healthcare	Yes	Sutton AQMA	35.2	18.6	12.7
H0164	ELM AVENUE (ORCHARD HILL)	5278 77	1644 07	Healthcare	Yes	Sutton AQMA	23.1	17.0	11.6
H0165	BELL HOUSE	5281 12	1645 11	Healthcare	Yes	Sutton AQMA	33.3	18.3	12.4
H0167	JUBILEE HEALTH CENTRE EAST	5288 55	1636 15	Healthcare	Yes	Sutton AQMA	34.5	17.9	12.1
H0169	S&M COMPLEX NEEDS SERVICE	5289 04	1636 43	Healthcare	Yes	Sutton AQMA	34.7	17.8	12.0
H0170	SOUTHERN HOUSE 111 CENTRE	5326 29	1657 29	Healthcare	Yes	Croydon AQMA	33.1	19.7	13.0
H0172	SOUTH CROYDON AMBULANCE STATION	5317 86	1638 14	Healthcare	Yes	Croydon AQMA	24.0	16.9	11.4
H0173	ST HELIER AMBULANCE STATION	5264 35	1668 74	Healthcare	Yes	Sutton AQMA	24.0	18.2	12.6
H0174	SUTTON AMBULANCE STATION	5254 03	1625 60	Healthcare	Yes	Sutton AQMA	19.3	15.8	10.8
H0176	LOMBARD HOUSE TRAINING FACILITY	5308 19	1667 21	Healthcare	Yes	Croydon AQMA	37.7	19.3	13.1
H0177	RUNNYMEDE HOSPITAL	5028 02	1653 18	Healthcare	No		24.0	15.4	10.7
H0182	SOUTH PARK CLINIC	5254 84	1499 28	Healthcare	No		29.6	16.9	11.5
H0186	HORLEY HEALTH CENTRE	5282 85	1430 97	Healthcare	No		23.3	16.0	11.1
H0187	HEALTH CENTRE EXCHANGE ROAD	5272 89	1368 73	Healthcare	No		48.0	17.3	11.8
H0188	WEST GREEN CHILD CENTRE (CRAWLEY)	5262 49	1369 53	Healthcare	No		24.0	16.2	11.2
H0190	GREYSTONE HOUSE SURGERY	5274 38	1505 98	Healthcare	No		21.0	16.0	11.1
H0195	CROYDON SOUTH (MHOA)	5314 06	1619 19	Healthcare	Yes	Croydon AQMA	25.7	17.2	11.5
H0196	CROYDON PERINATAL CMHT	5320 86	1658 53	Healthcare	Yes	Croydon AQMA	35.0	19.7	13.0
H0197	CROYDON CHILD AND ADOLESCENT MH SERVICES	5323 71	1652 13	Healthcare	Yes	Croydon AQMA	44.5	20.9	13.8
H0198	AMBERLEY LODGE NURSING HOME	5307 67	1609 03	Healthcare	Yes	Croydon AQMA	43.7	18.6	12.4
H0199	WOMENS SERVICE CROYDON	5294 89	1618 11	Healthcare	Yes	Croydon AQMA	26.9	16.5	11.1
H0200	CROYDON CORPORATE HEADQUARTERS CAROLYN HOUSE	5326 42	1658 97	Healthcare	Yes	Croydon AQMA	32.9	19.6	13.0
H0201	SELHURST ROAD HOSTEL	5338 27	1682 82	Healthcare	Yes	Croydon AQMA	29.1	19.3	13.1



ID	Name	X	Y	Type	In Air Quality Management Area (AQMA)?	AQMA Title	2018 annual mean concentration (µg/m <sup>3</sup> )		
							NO <sub>2</sub>	PM <sub>10</sub>	PM <sub>2.5</sub>
H0202	LANTERN HALL DAY CENTRE	5321 14	1651 62	Healthcare	Yes	Croydon AQMA	37.0	20.2	13.3
H0203	MHOA CROYDON NORTH	5331 81	1677 50	Healthcare	Yes	Croydon AQMA	30.6	18.8	12.8
H0204	CRISIS UNIT	5341 16	1661 66	Healthcare	Yes	Croydon AQMA	24.8	18.2	12.4
H0205	ADD-CROYON DIP	5323 24	1653 20	Healthcare	Yes	Croydon AQMA	42.9	20.4	13.5
H0207	GEOFFREY HARRIS HOUSE	5344 05	1645 11	Healthcare	Yes	Croydon AQMA	20.4	15.9	10.7
H0221	PURLEY DIALYSIS UNIT	5320 46	1623 23	Healthcare	Yes	Croydon AQMA	29.9	17.2	11.6
H0223	SHOTFIELD HEALTH CENTRE	5287 74	1635 88	Healthcare	Yes	Sutton AQMA	29.3	17.3	11.7
H0232	THE LODGE	5278 45	1645 07	Healthcare	Yes	Sutton AQMA	27.1	17.4	11.8
H0239	LOWER MORDEN CHILDREN'S CENTRE	5238 54	1670 74	Healthcare	Yes	Merton AQMA	22.5	16.8	11.5
H0241	NEWMINSTER CHILDREN'S CENTRE	5263 63	1670 51	Healthcare	Yes	Merton AQMA	23.4	18.5	12.8
H0244	PRIORY CRESCENT CLINIC	5236 69	1647 33	Healthcare	Yes	Sutton AQMA	24.5	17.2	11.7
H0246	THE WEALD DAY HOSPITAL	5262 64	1367 46	Healthcare	No		18.6	16.1	11.2
H0247	EXCHANGE ROAD CLINIC	5273 37	1368 76	Healthcare	No		39.2	16.9	11.5
H0248	CRAWLEY & HORSHAM ATC (SR)	5249 72	1372 30	Healthcare	No		17.9	15.2	10.2
H0249	NWS.CRS & HTT	5268 61	1384 69	Healthcare	No		20.1	15.6	10.7
H0250	LONGLEY HOUSE	5268 98	1362 87	Healthcare	No		21.0	16.3	11.3
H0251	TEASEL CHILDRENS HOME	5256 03	1350 55	Healthcare	No		17.9	16.2	11.3
H0253	MAIDENBOWER DAY CENTRE	5294 96	1358 79	Healthcare	No		18.8	16.3	11.2
H0254	GATWICK PARK HOSPITAL	5271 51	1425 51	Healthcare	No		20.8	15.3	10.4
H0255	CRAWLEY KIDNEY TREATMENT CENTRE	5267 76	1389 97	Healthcare	No		18.5	15.4	10.6
H0266	I-ACCESS EAST	5258 48	1498 80	Healthcare	No		21.7	16.1	11.0
H0272	BARNFIELD DAY CENTRE	5282 79	1425 63	Healthcare	Yes	AQMA No.3 (Horley)	25.6	15.6	10.8
H0281	WINDMILL HOUSE INPATIENT DAT UNIT	5024 82	1654 98	Healthcare	No		25.7	15.6	10.8
H0284	BEACON SCHOOL	5244 99	1587 94	Healthcare	No		17.9	15.7	10.8
H0287	KINGS LODGE CARE CENTRE	5057 88	1615 83	Healthcare	No		29.6	18.4	12.5
H0297	WINGFIELD - EAST	5283 75	1506 71	Healthcare	No		18.6	15.5	10.7
H0299	HORLEY COMMUNITY MH TEAM	5281 80	1431 51	Healthcare	No		22.7	15.9	11.0
H0305	HERMITAGE	5313 36	1672 78	Healthcare	Yes	Croydon AQMA	26.8	19.7	13.5
H0309	GLOUCESTER ROAD	5278 65	1508 47	Healthcare	No		21.0	16.1	11.1
H0311	REDSTONE HOUSE	5312 47	1487 21	Healthcare	No		24.4	17.4	11.2



ID	Name	X	Y	Type	In Air Quality Management Area (AQMA)?	AQMA Title	2018 annual mean concentration (µg/m <sup>3</sup> )		
							NO <sub>2</sub>	PM <sub>10</sub>	PM <sub>2.5</sub>
H0314	REHABILITATION	5252 42	1490 09	Healthcare	No		15.3	15.4	10.6
H0316	APRIL COTTAGE	5258 72	1423 06	Healthcare	No		14.1	14.8	9.8
H0317	LARKFIELD	5258 05	1423 29	Healthcare	No		14.0	14.8	9.8
H0321	REDHILL COMMUNITY HUB	5277 41	1505 34	Healthcare	No		19.8	15.9	11.0
H0323	CRAWLEY AMBULANCE STATION	5263 52	1373 16	Healthcare	No		29.4	16.5	11.3
H0324	GATWICK HART	5270 85	1401 06	Healthcare	No		28.4	14.8	10.0
H0329	GATWICK AMBULANCE STATION	5284 43	1415 74	Healthcare	No		49.0	17.8	11.9
H0331	LEATHERHEAD AMBULANCE STATION	5165 16	1570 55	Healthcare	No		23.7	17.2	11.7
H0333	SURREY AMBULANCE HQ	5249 37	1596 68	Healthcare	No		18.5	16.0	11.1
H0336	HORLEY RESPONSE POST	5284 05	1429 42	Healthcare	No		25.0	15.6	10.8
H0337	GATWICK MRC	5275 58	1386 64	Healthcare	No		27.3	15.5	10.4
H0338	SECAMB HEAD OFFICE	5282 55	1386 40	Healthcare	No		28.3	16.3	10.9
R0001	The Chestnuts The Street Horley	5243 67	1410 56	Residential	No		22.2	15.4	10.2
R0002	Pinehurst Povey Cross Road Horley	5271 99	1423 71	Residential	No		23.4	15.5	10.6
R0003	Church Walk Horley	5274 33	1426 10	Residential	No		27.3	16.0	10.8
R0005	Oakstead Mill Lane Horley	5264 35	1432 57	Residential	No		16.0	14.6	9.8
R0006	Cheyne Walk Horley	5277 56	1423 29	Residential	Yes	AQMA No.3 (Horley)	27.3	16.3	11.0
R0007	The Chestnuts Ladbroke Road Horley	5284 85	1440 35	Residential	No		27.1	16.6	11.2
R0008	Thatchers Close Horley	5288 23	1440 36	Residential	No		19.3	15.8	10.7
R0009	Lumley Court Brighton Road Horley	5282 03	1435 91	Residential	No		26.4	16.5	11.3
R0010	Nutbush Cottage Bonehurst Road Horley	5283 38	1457 48	Residential	No		21.2	15.4	10.3
R0011	Bayhorne Lodge Balcombe Road Horley	5292 25	1421 47	Residential	Yes	AQMA No.3 (Horley)	25.8	15.6	10.7
R0012	Gilstead Hathersham Close Horley	5310 28	1435 96	Residential	No		31.8	16.6	11.4
R0013	Redehall Villas Effingham Road Horley	5322 25	1410 20	Residential	No		25.5	14.9	10.1
R0014	Brook Lane House Brook Lane Horley	5304 08	1415 52	Residential	No		29.5	17.6	11.5
R0015	Spinney Cottage Balcombe Road Horley	5298 27	1405 70	Residential	No		23.6	14.9	10.1
R0016	Copthorne Road Crawley	5308 12	1385 26	Residential	No		21.7	16.9	11.3
R0017	Kistbridge House Brookhill Road Crawley	5312 51	1388 32	Residential	No		51.5	18.1	12.1
R0018	Knighton Close Crawley	5297 45	1386 14	Residential	No		29.4	16.7	11.4
R0019	Ferndown Crawley	5300 05	1386 13	Residential	No		29.2	17.4	11.6



ID	Name	X	Y	Type	In Air Quality Management Area (AQMA)?	AQMA Title	2018 annual mean concentration (µg/m <sup>3</sup> )		
							NO <sub>2</sub>	PM <sub>10</sub>	PM <sub>2.5</sub>
R0020	Oakfields Crawley	5297 42	1376 04	Residential	No		33.0	17.4	12.0
R0021	Ticehurst Close Crawley	5304 33	1367 93	Residential	No		37.5	17.4	11.8
R0022	Tinsley Lane Crawley	5282 58	1380 18	Residential	Yes	Hazelwick AQMA	38.0	18.0	12.0
R0023	Woodfield Lodge Crawley	5281 26	1378 89	Residential	Yes	Hazelwick AQMA	35.1	17.5	11.9
R0024	Rowley Farm Cottage London Road Crawley	5277 91	1399 84	Residential	No		25.8	15.7	10.4
R0025	The Windmill at Gatwick Manor Hotel London Road Crawley	5270 24	1394 49	Residential	No		24.6	15.9	10.5
R0026	Bader Court Five Acres Crawley	5269 82	1377 29	Residential	Yes	Hazelwick AQMA	25.7	16.7	11.5
R0027	Ifield Road Crawley	5257 99	1371 86	Residential	No		21.5	16.2	11.2
R0028	Almond Close Crawley	5255 00	1364 91	Residential	No		24.3	16.7	11.5
R0029	Stafford House Bonnetts Lane Crawley	5251 16	1385 69	Residential	No		17.9	15.0	10.2
R0030	Greenings The Crescent Horley	5285 92	1417 64	Residential	Yes	AQMA No.3 (Horley)	36.0	16.8	11.3
R0031	Upfield Horley	5282 53	1425 14	Residential	Yes	AQMA No.3 (Horley)	25.8	15.6	10.8
R0032	Withey Brook Hookwood Horley	5268 64	1423 60	Residential	No		19.4	14.9	10.0
R0033	Russ Hill Cottages Charlwood Horley	5234 28	1405 49	Residential	No		12.2	13.8	9.4
R0034	Oak Trees Charlotte Grove Smallfield Horley	5310 99	1435 75	Residential	No		23.1	15.7	10.8
R0035	Ontario Close Smallfield Horley	5310 85	1429 05	Residential	No		22.1	15.3	10.4
R0036	Brighton Road Horley	5278 25	1428 41	Residential	Yes	AQMA No.3 (Horley)	34.8	17.1	11.5
R0037	Brighton Road Horley	5277 87	1427 99	Residential	Yes	AQMA No.3 (Horley)	36.5	17.2	11.6
R0038	Kingsley Road Horley	5276 63	1423 94	Residential	Yes	AQMA No.3 (Horley)	27.2	16.4	11.1
R0039	Vernon Woodroyd Gardens Horley	5278 93	1422 15	Residential	Yes	AQMA No.3 (Horley)	28.6	16.4	11.1
R0040	Brighton Road Horley	5277 63	1427 73	Residential	Yes	AQMA No.3 (Horley)	35.0	17.5	11.7
R0041	Massetts Road Horley	5278 55	1427 75	Residential	Yes	AQMA No.3 (Horley)	30.2	16.2	10.9
R0042	Trentham Peeks Brook Lane Horley	5308 18	1424 38	Residential	No		37.7	17.6	11.7
R0043	Newbridge Cottage Tinsley Green Crawley	5288 32	1395 78	Residential	No		21.5	14.6	9.9
R0044	Radford Road Pound Hill Crawley	5290 19	1395 99	Residential	No		21.9	14.8	10.0
R0045	North East Sector Neighbourhood	5288 04	1392 99	Residential	No		20.3	14.5	9.8
R0046	Maxey Cottage Bonnetts Lane Crawley	5252 61	1389 96	Residential	No		17.6	14.9	10.2
R0047	Old Bonnetts Cottage Bonnetts Lane Crawley	5253 66	1395 32	Residential	No		19.4	14.7	9.8
R0048	Dalewood Gardens Northgate	5278 05	1378 80	Residential	Yes	Hazelwick AQMA	22.9	16.6	11.5
R0049	The Street Charlwood	5246 32	1409 89	Residential	No		21.5	15.0	10.0



ID	Name	X	Y	Type	In Air Quality Management Area (AQMA)?	AQMA Title	2018 annual mean concentration (µg/m <sup>3</sup> )		
							NO <sub>2</sub>	PM <sub>10</sub>	PM <sub>2.5</sub>
R0050	Ontario Close Smallfield Horley	5312 17	1429 16	Residential	No		20.3	15.0	10.2
R0051	Erica Way Cophorne	5311 76	1388 30	Residential	No		36.4	16.6	11.2
R0052	Wimblehurst Road Pound Hill	5293 89	1395 29	Residential	No		20.0	14.6	9.9
R0053	The Boulevard Northgate	5268 20	1368 46	Residential	No		30.0	16.4	11.4
R0054	Filbert Crescent Gossops Green	5252 94	1365 54	Residential	No		21.2	16.2	11.2
R0055	North Road Three Bridges	5282 74	1377 65	Residential	Yes	Hazelwick AQMA	31.4	17.1	11.6
R0056	North Road Three Bridges	5281 89	1378 53	Residential	Yes	Hazelwick AQMA	35.7	17.7	12.0
R0057	Lark Rise Langley Green	5259 24	1376 69	Residential	No		22.7	16.2	11.2
R0058	Early Commons Three Bridges	5277 90	1372 79	Residential	Yes	Hazelwick AQMA	31.3	16.6	11.4
R0059	Tinsley Close Three Bridges	5283 88	1380 61	Residential	Yes	Hazelwick AQMA	37.5	18.0	12.0
R0060	London Road Northgate	5268 56	1378 69	Residential	No		24.0	16.6	11.4
R0061	St. Hildas Close Pound Hill	5293 16	1385 37	Residential	Yes	Hazelwick AQMA	31.6	17.1	11.6
R0062	Balcombe Road Crawley	5294 79	1415 06	Residential	No		26.9	16.0	10.7
R0063	Turners Hill Road West Sussex	5304 32	1372 75	Residential	No		35.6	17.4	11.8
R0064	Saxon Road Pound Hill Crawley	5301 06	1365 49	Residential	No		18.8	16.2	10.9
R0065	Hazelwick Mews Three Bridges	5282 95	1378 36	Residential	Yes	Hazelwick AQMA	33.7	17.4	11.9
R0066	Brighton Road Horley	5278 04	1428 20	Residential	Yes	AQMA No.3 (Horley)	34.5	17.0	11.4
R0067	Harwood Park Salfords	5282 69	1458 87	Residential	No		21.7	15.5	10.3
R0068	Ferndown Pound Hill	5298 30	1386 33	Residential	No		27.2	16.4	11.2
R0069	The Broadway Northgate	5269 10	1368 37	Residential	No		28.2	16.4	11.4
R0070	Royston Close Three Bridges	5283 06	1385 64	Residential	No		24.9	15.8	10.7
R0071	Hazelwick Mews Three Bridges	5282 96	1378 88	Residential	Yes	Hazelwick AQMA	33.2	17.3	11.8
R0072	Turners Hill Road West Sussex	5308 11	1368 24	Residential	No		21.2	16.4	11.0
R0073	Woolborough Lane Outwood	5308 11	1460 03	Residential	No		26.0	16.8	11.0
R0074	Brighton Road Horley	5277 53	1427 64	Residential	Yes	AQMA No.3 (Horley)	35.1	17.4	11.7
R0075	Brighton Road Horley	5277 29	1426 96	Residential	Yes	AQMA No.3 (Horley)	38.6	17.1	11.5
R0076	Tinsley Close Three Bridges	5283 26	1382 14	Residential	No		26.3	16.0	10.8
R0077	Church Road Horley	5279 06	1428 92	Residential	No		28.4	16.2	11.0
R0078	Hazelwick Mill Lane Three Bridges	5283 36	1377 66	Residential	Yes	Hazelwick AQMA	32.9	17.3	11.8
R0079	Balcombe Road Horley	5293 51	1418 54	Residential	No		31.3	16.6	11.1



ID	Name	X	Y	Type	In Air Quality Management Area (AQMA)?	AQMA Title	2018 annual mean concentration (µg/m <sup>3</sup> )		
							NO <sub>2</sub>	PM <sub>10</sub>	PM <sub>2.5</sub>
R0080	Balcombe Road Horley	5292 72	1419 94	Residential	Yes	AQMA No.3 (Horley)	26.8	16.1	10.8
R0081	Riverside Horley	5280 74	1422 12	Residential	Yes	AQMA No.3 (Horley)	26.0	15.9	10.9
R0082	Riverside Horley	5282 59	1420 70	Residential	Yes	AQMA No.3 (Horley)	27.1	16.0	11.0
R0083	Ellerton Peeks Brook Lane Burstow	5305 51	1419 21	Residential	No		32.4	17.9	11.7
R0084	Hocken Mead Pound Hill Crawley	5299 71	1377 79	Residential	No		29.3	16.9	11.8
R0085	Redehall Road Smallfield Horley	5320 31	1420 18	Residential	No		17.9	15.0	10.0
R0086	Manor Lodge Povey Cross Road Langley Green	5270 76	1422 75	Residential	No		24.3	15.7	10.6
R0087	Povey Cross Road Hookwood Horley	5269 84	1422 13	Residential	No		22.7	15.3	10.2
R0088	Chequers Drive Horley	5283 56	1439 62	Residential	No		25.7	16.3	11.3
R0089	Derby Cottages Lee Street Horley	5275 79	1438 02	Residential	No		18.0	15.4	10.6
R0090	Grange Lodge Bonehurst Road Horley	5284 46	1445 51	Residential	No		24.9	16.6	11.1
R0091	Ewhurst Road West Green Crawley	5262 58	1372 87	Residential	No		37.9	17.0	11.7
R0092	Town Mead West Green Crawley	5266 31	1371 84	Residential	No		26.7	16.3	11.2
R0093	Peeks Brook Lane Horley	5309 01	1428 11	Residential	No		36.9	17.5	11.7
R0094	Kingsley Road Horley_J	5276 10	1425 78	Residential	Yes	AQMA No.3 (Horley)	39.5	17.3	11.6
R0095	Hazelwick Avenue	5286 40	1370 51	Residential	No		39.2	17.7	12.1
R0096	Hazelwick Road	5286 26	1370 67	Residential	No		34.7	17.1	11.7
R0097	Mill Road	5285 75	1370 93	Residential	No		30.5	16.6	11.4
R0098	Hazelwick Avenue	5286 45	1370 25	Residential	No		41.5	18.0	12.2
R0099	A2220 Haslett Avenue East	5286 05	1369 60	Residential	No		37.9	17.8	12.1
R0100	A2220 Haslett Avenue East	5286 14	1369 68	Residential	No		39.6	18.1	12.2
R0101	Station Hill	5288 71	1370 75	Residential	No		33.5	17.2	11.7
R0102	A2220 Worth Park Avenue	5288 90	1370 86	Residential	No		33.8	17.2	11.7
R0103	A2220 Worth Park Avenue	5289 00	1371 19	Residential	No		43.8	18.0	12.3
R0104	St Mary's Drive	5289 40	1371 33	Residential	No		38.2	17.5	11.9
R0105	Hazelwick Road	5286 33	1370 85	Residential	Yes	Hazelwick AQMA	35.9	17.4	11.8
R0106	Mill Road	5286 41	1373 13	Residential	Yes	Hazelwick AQMA	30.2	16.6	11.4
R0107	Hazelwick Avenue	5285 45	1375 04	Residential	Yes	Hazelwick AQMA	33.8	17.0	11.6
R0108	Pond Wood Road	5283 96	1376 30	Residential	Yes	Hazelwick AQMA	30.2	16.9	11.5
R0109	A2011 Crawley Avenue	5282 86	1377 39	Residential	Yes	Hazelwick AQMA	30.6	16.9	11.6



ID	Name	X	Y	Type	In Air Quality Management Area (AQMA)?	AQMA Title	2018 annual mean concentration (µg/m <sup>3</sup> )		
							NO <sub>2</sub>	PM <sub>10</sub>	PM <sub>2.5</sub>
R0110	North Road	5282 24	1377 68	Residential	Yes	Hazelwick AQMA	31.0	16.9	11.6
R0111	A2004 Northgate Avenue	5281 77	1378 01	Residential	Yes	Hazelwick AQMA	34.2	17.6	11.9
R0112	A2004 Northgate Avenue	5281 65	1377 61	Residential	Yes	Hazelwick AQMA	33.6	17.4	11.8
R0113	North Road	5282 08	1377 89	Residential	Yes	Hazelwick AQMA	31.8	17.1	11.6
R0114	North Road	5281 94	1377 49	Residential	Yes	Hazelwick AQMA	31.5	17.0	11.6
R0115	A2011 Crawley Avenue	5283 04	1378 14	Residential	Yes	Hazelwick AQMA	33.6	17.5	11.9
R0116	North Road	5281 83	1377 13	Residential	Yes	Hazelwick AQMA	30.9	16.9	11.5
R0117	North Road	5281 49	1375 38	Residential	Yes	Hazelwick AQMA	30.7	16.6	11.4
R0118	Crossways	5281 30	1375 11	Residential	No		30.0	16.5	11.3
R0119	Hermits Road	5280 57	1374 26	Residential	No		28.8	16.4	11.2
R0120	Hermits Road	5279 49	1375 32	Residential	Yes	Hazelwick AQMA	21.4	16.4	11.4
R0121	A2004 Northgate Avenue	5279 97	1375 87	Residential	Yes	Hazelwick AQMA	22.3	16.6	11.4
R0122	A2004 Northgate Avenue	5280 57	1376 32	Residential	Yes	Hazelwick AQMA	29.8	16.7	11.5
R0123	North Road	5281 58	1375 13	Residential	No		30.0	16.5	11.3
R0124	Crossways	5280 55	1373 26	Residential	No		28.7	16.3	11.2
R0125	A2004 Northgate Avenue	5278 76	1374 16	Residential	Yes	Hazelwick AQMA	29.2	16.4	11.3
R0126	Gales Drive	5276 71	1369 45	Residential	Yes	Hazelwick AQMA	27.2	16.6	11.3
R0127	A2004 Northgate Avenue	5275 76	1370 20	Residential	Yes	Hazelwick AQMA	31.6	16.5	11.4
R0128	A2004 Northgate Avenue	5276 69	1371 29	Residential	Yes	Hazelwick AQMA	30.5	16.5	11.4
R0129	Cloverlands	5280 09	1376 91	Residential	Yes	Hazelwick AQMA	28.9	16.6	11.4
R0130	A2004 Northgate Avenue	5279 09	1375 43	Residential	Yes	Hazelwick AQMA	22.6	16.6	11.5
R0131	Woodfield Road	5281 32	1378 02	Residential	Yes	Hazelwick AQMA	34.0	17.5	11.9
R0132	Woodfield Road	5281 44	1378 29	Residential	Yes	Hazelwick AQMA	37.4	18.0	12.2
R0133	North Road	5281 96	1376 87	Residential	No		30.4	16.8	11.5
R0134	North Road	5281 91	1375 32	Residential	No		29.6	16.5	11.3
R0135	Forge Road	5282 16	1373 36	Residential	No		28.7	16.3	11.2
R0136	North Road	5282 32	1373 10	Residential	No		28.8	16.3	11.2
R0137	Scallows Road	5283 12	1371 50	Residential	No		29.0	16.4	11.2
R0138	Hazelwick Road	5283 38	1371 68	Residential	No		29.6	16.4	11.3
R0139	Hazelwick Road	5283 35	1371 51	Residential	No		30.2	16.5	11.3



ID	Name	X	Y	Type	In Air Quality Management Area (AQMA)?	AQMA Title	2018 annual mean concentration (µg/m <sup>3</sup> )		
							NO <sub>2</sub>	PM <sub>10</sub>	PM <sub>2.5</sub>
R0140	North Road	528378	136894	Residential	No		25.5	16.3	11.2
R0141	North Road	528367	136873	Residential	No		25.8	16.4	11.2
R0142	Gales Drive	528338	136930	Residential	No		23.3	16.1	11.0
R0143	Woodfield Road	527778	137778	Residential	Yes	Hazelwick AQMA	22.1	16.5	11.4
R0144	Capua Court	529507	138583	Residential	Yes	Hazelwick AQMA	27.9	16.6	11.3
R0145	Clare Close	529159	138423	Residential	Yes	Hazelwick AQMA	23.8	16.2	11.1
R0146	Harewood Close	528564	138168	Residential	Yes	Hazelwick AQMA	37.6	17.3	11.6
R0147	A2011 Crawley Avenue	528447	138087	Residential	Yes	Hazelwick AQMA	40.0	18.4	12.3
R0148	A2011 Crawley Avenue	527637	137893	Residential	Yes	Hazelwick AQMA	22.8	16.6	11.5
R0149	A2011 Crawley Avenue	527273	137813	Residential	Yes	Hazelwick AQMA	24.5	16.5	11.4
R0150	Five Acres	527117	137774	Residential	Yes	Hazelwick AQMA	24.9	16.6	11.5
R0151	Crossways	527933	136964	Residential	No		20.9	16.0	11.0
R0152	Crossways	527965	136953	Residential	No		20.6	16.0	11.0
R0153	Gales Drive	528266	136900	Residential	No		21.4	15.9	10.9
R0154	Redwood Close	527152	137835	Residential	Yes	Hazelwick AQMA	28.7	17.0	11.7
R0155	A2011 Crawley Avenue	527262	137858	Residential	Yes	Hazelwick AQMA	29.4	17.1	11.8
R0156	A23 London Road	526953	137830	Residential	No		31.0	17.3	11.8
R0157	Redwood Close	527073	137835	Residential	Yes	Hazelwick AQMA	26.3	16.7	11.5
R0158	Green Lane	527456	137838	Residential	No		20.8	16.3	11.3
R0159	B2036 Balcombe Road	529299	141906	Residential	Yes	AQMA No.3 (Horley)	27.6	16.2	10.8
R0160	Balcombe Road	529330	141961	Residential	No		27.5	16.2	10.8
R0161	Wartlersville Way	529243	142085	Residential	Yes	AQMA No.3 (Horley)	25.8	15.6	10.7
R0162	B2036 Balcombe Road	529291	142055	Residential	No		27.6	15.9	10.9
R0163	Apperlie Drive	529173	142295	Residential	Yes	AQMA No.3 (Horley)	25.5	15.6	10.7
R0164	B2036 Balcombe Road	529122	142398	Residential	Yes	AQMA No.3 (Horley)	24.0	15.4	10.6
R0165	B2036 Balcombe Road	529184	142352	Residential	No		26.1	15.7	10.8
R0166	B2036 Balcombe Road	529076	142515	Residential	Yes	AQMA No.3 (Horley)	26.0	15.5	10.6
R0167	Castle Drive	529131	142494	Residential	No		27.0	15.6	10.7
R0168	B2036 Balcombe Road	529048	142560	Residential	Yes	AQMA No.3 (Horley)	26.1	15.5	10.6
R0169	Victoria Road	528972	142602	Residential	Yes	AQMA No.3 (Horley)	24.7	15.5	10.8



ID	Name	X	Y	Type	In Air Quality Management Area (AQMA)?	AQMA Title	2018 annual mean concentration (µg/m <sup>3</sup> )		
							NO <sub>2</sub>	PM <sub>10</sub>	PM <sub>2.5</sub>
R0170	Limes Avenue	528875	142650	Residential	Yes	AQMA No.3 (Horley)	24.2	15.5	10.7
R0171	Victoria Road	528792	142675	Residential	Yes	AQMA No.3 (Horley)	24.7	15.6	10.8
R0172	Victoria Road	528847	142699	Residential	No		25.7	15.7	10.9
R0173	Victoria Road	528944	142660	Residential	No		25.3	15.6	10.8
R0174	Victoria Road	529038	142603	Residential	No		28.8	15.8	10.8
R0175	Victoria Road	528749	142672	Residential	Yes	AQMA No.3 (Horley)	24.6	15.6	10.8
R0176	Victoria Road	528715	142663	Residential	Yes	AQMA No.3 (Horley)	24.2	15.5	10.7
R0177	Russells Crescent	528257	142806	Residential	Yes	AQMA No.3 (Horley)	25.1	15.6	10.8
R0178	Russells Crescent	528256	142797	Residential	Yes	AQMA No.3 (Horley)	25.2	15.6	10.8
R0179	Russells Crescent	528335	142744	Residential	Yes	AQMA No.3 (Horley)	23.8	15.5	10.7
R0180	Massetts Road	528270	142840	Residential	No		25.2	15.6	10.8
R0181	Russells Crescent	528270	142748	Residential	Yes	AQMA No.3 (Horley)	23.6	15.4	10.7
R0182	Burton Close	528417	142720	Residential	Yes	AQMA No.3 (Horley)	23.4	15.4	10.7
R0183	Russells Crescent	528544	142775	Residential	Yes	AQMA No.3 (Horley)	24.7	15.5	10.7
R0184	The Drive	528573	142734	Residential	Yes	AQMA No.3 (Horley)	25.7	15.7	10.8
R0185	Cheyne Walk	528569	142713	Residential	Yes	AQMA No.3 (Horley)	25.5	15.7	10.8
R0186	Cheyne Walk	528463	142620	Residential	Yes	AQMA No.3 (Horley)	24.3	15.5	10.7
R0187	Cheyne Walk	528350	142545	Residential	Yes	AQMA No.3 (Horley)	25.5	15.6	10.8
R0188	Cheyne Walk	528339	142505	Residential	Yes	AQMA No.3 (Horley)	25.8	15.6	10.8
R0189	Fairfield Avenue	528441	142569	Residential	Yes	AQMA No.3 (Horley)	23.9	15.5	10.7
R0190	Cheyne Walk	528554	142665	Residential	Yes	AQMA No.3 (Horley)	24.1	15.5	10.7
R0191	Cheyne Walk	528583	142687	Residential	Yes	AQMA No.3 (Horley)	25.2	15.6	10.8
R0192	Upfield	528156	142773	Residential	Yes	AQMA No.3 (Horley)	25.4	15.7	10.8
R0193	Upfield	528196	142711	Residential	Yes	AQMA No.3 (Horley)	25.0	15.6	10.8
R0194	Upfield	528215	142605	Residential	Yes	AQMA No.3 (Horley)	24.4	15.5	10.7
R0195	Massetts Road	528020	142755	Residential	Yes	AQMA No.3 (Horley)	24.4	15.6	10.8
R0196	Massetts Road	527929	142754	Residential	Yes	AQMA No.3 (Horley)	25.1	15.7	10.7
R0197	Dalewood Gardens	528018	137858	Residential	Yes	Hazelwick AQMA	31.0	16.9	11.5
R0198	Woodfield Road	527854	137801	Residential	Yes	Hazelwick AQMA	22.0	16.5	11.4
R0199	Woodfield Road	527996	137827	Residential	Yes	Hazelwick AQMA	23.8	16.7	11.5



ID	Name	X	Y	Type	In Air Quality Management Area (AQMA)?	AQMA Title	2018 annual mean concentration (µg/m <sup>3</sup> )		
							NO <sub>2</sub>	PM <sub>10</sub>	PM <sub>2.5</sub>
R0200	Longbridge Road	5275 96	1424 87	Residential	Yes	AQMA No.3 (Horley)	28.6	16.2	10.9
R0201	Longbridge Road	5278 31	1422 52	Residential	Yes	AQMA No.3 (Horley)	29.1	16.5	11.2
R0202	A23 Brighton Road	5277 53	1427 23	Residential	Yes	AQMA No.3 (Horley)	40.4	17.2	11.5
R0203	Wolverton Gardens	5278 05	1427 39	Residential	Yes	AQMA No.3 (Horley)	29.5	16.2	10.9
R0218	Povey Cross Road	5273 52	1424 69	Residential	No		25.6	15.8	10.7
R0219	Povey Cross Road	5269 12	1421 71	Residential	No		21.9	15.1	10.2
R0220	Reigate Road	5268 48	1421 80	Residential	No		20.0	15.0	10.1
R0221	Reigate Road	5268 54	1424 13	Residential	No		19.2	14.9	10.0
R0222	Campbell Close	5267 71	1426 08	Residential	No		24.5	15.3	10.3
R0223	Campbell Close	5267 71	1425 89	Residential	No		21.5	15.1	10.1
R0224	Reigate Road	5267 21	1425 96	Residential	No		21.9	15.0	10.1
R0225	A217 Reigate Road	5265 70	1428 52	Residential	No		19.5	14.9	10.0
R0226	Nursery Lane	5266 75	1427 77	Residential	No		24.2	15.3	10.3
R0227	Woolborough Lane	5308 17	1458 13	Residential	No		21.0	15.9	10.5
R0228	Cooper Close	5310 88	1433 08	Residential	No		23.5	15.8	10.9
R0229	Weatherhill Road	5312 77	1433 33	Residential	No		21.7	15.4	10.6
R0230	Weatherhill Road	5312 45	1433 70	Residential	No		24.0	15.6	10.8
R0231	Whealers Lane	5312 62	1429 78	Residential	No		19.6	15.0	10.2
R0232	Broadbridge Lane	5312 33	1431 33	Residential	No		20.7	15.3	10.6
R0233	Hathersham Lane	5308 91	1435 55	Residential	No		25.0	16.9	11.3
R0234	Burstow	5309 34	1423 67	Residential	No		29.0	16.8	11.2
R0235	Peeks Brook Lane	5303 61	1413 33	Residential	No		24.5	17.3	11.2
R0236	Church Lane	5305 40	1410 81	Residential	No		29.0	17.6	11.5
R0237	Peeks Brook Lane	5303 40	1406 54	Residential	No		25.9	16.5	11.0
R0238	Antlands Lane East	5304 75	1404 87	Residential	No		40.7	17.9	11.8
R0239	Antlands Lane West	5303 81	1405 04	Residential	No		33.0	17.2	11.4
R0240	Foxglove Drive	5302 12	1394 99	Residential	No		29.5	16.7	11.2
R0241	Aquamarine Close	5301 62	1393 21	Residential	No		29.0	16.7	11.1
R0242	Emerald Road	5301 17	1390 81	Residential	No		30.2	16.7	11.2
R0243	Ferndown	5300 37	1385 66	Residential	No		30.3	17.4	11.6



ID	Name	X	Y	Type	In Air Quality Management Area (AQMA)?	AQMA Title	2018 annual mean concentration (µg/m <sup>3</sup> )		
							NO <sub>2</sub>	PM <sub>10</sub>	PM <sub>2.5</sub>
R0244	Binney Court	530062	138147	Residential	No		32.8	17.5	11.7
R0245	Hocken Mead	530079	137898	Residential	No		33.5	17.3	11.7
R0246	A2220 Copthorne Road	530084	137799	Residential	No		30.8	17.2	11.6
R0247	Stace Way	530118	137600	Residential	No		25.6	16.8	11.3
R0248	The Canter	530195	137401	Residential	No		24.5	16.7	11.3
R0249	Kelso Close	530391	137072	Residential	No		34.4	17.3	11.7
R0250	Turners Hill Road	530427	136864	Residential	No		36.9	17.4	11.8
R0251	Altheastan Close	530429	136555	Residential	No		40.1	17.5	11.8
R0252	Turners Hill Road	530579	136814	Residential	No		30.7	17.2	11.5
R0253	Stan Hill	523892	141682	Residential	No		15.5	14.5	9.7
R0254	Stan Hill	523336	142575	Residential	No		13.5	13.9	9.5
R0255	Blanks Lane	523065	142663	Residential	No		15.4	14.1	9.6
R0256	Blanks Lane	521954	143326	Residential	No		15.1	14.3	9.6
R0257	Blanks Lane	522568	143032	Residential	No		11.6	14.0	9.4
R0258	Norwoodhill Road	524419	142058	Residential	No		20.6	15.6	10.6
R0259	Norwoodhill Road	524488	142331	Residential	No		20.7	15.6	10.6
R0260	Norwoodhill Road	524687	142928	Residential	No		20.2	15.6	10.6
R0261	Smalls Hill Road	523937	143619	Residential	No		16.9	14.2	9.6
R0262	Smalls Hill Road	523792	143838	Residential	No		17.5	14.2	9.6
R0263	Smalls Hill Road	523700	144013	Residential	No		16.2	14.2	9.6
R0264	Smalls Hill Road	523689	144117	Residential	No		19.9	14.5	9.8
R0265	Smalls Hill Road	523081	145107	Residential	No		15.9	14.4	9.7
R0266	Smalls Hill Road	522623	145745	Residential	No		15.4	14.2	9.6
R0267	Smalls Hill Road	522653	145990	Residential	No		15.9	14.3	9.6
R0268	Norwoodhill Road	524176	141289	Residential	No		25.1	15.6	10.3
R0269	The Street	524260	141091	Residential	No		26.9	15.8	10.4
R0270	The Street	524409	141046	Residential	No		21.3	15.3	10.2
R0271	The Street	524585	140988	Residential	No		25.5	15.3	10.2
R0272	Horley Road	524687	140987	Residential	No		20.2	14.9	10.0
R0273	The Street	524638	140964	Residential	No		21.3	15.0	10.0



ID	Name	X	Y	Type	In Air Quality Management Area (AQMA)?	AQMA Title	2018 annual mean concentration (µg/m <sup>3</sup> )		
							NO <sub>2</sub>	PM <sub>10</sub>	PM <sub>2.5</sub>
R0274	Ifield Road	5242 19	1408 97	Residential	No		18.5	14.8	9.9
R0275	Ifield Road	5241 64	1407 90	Residential	No		18.8	14.8	9.9
R0276	Ifield Road	5240 20	1405 06	Residential	No		15.9	14.6	9.7
R0277	Ifield Road	5240 25	1400 97	Residential	No		16.6	14.6	9.8
R0278	Ifield Road	5239 38	1399 09	Residential	No		17.5	14.2	9.5
R0279	Charlwood Road	5240 69	1394 51	Residential	No		20.0	14.9	9.8
R0280	Charlwood Road	5240 97	1391 51	Residential	No		18.0	14.8	9.7
R0281	Ifield Green	5251 24	1384 45	Residential	No		17.8	15.0	10.2
R0282	Rusper Road	5225 67	1372 90	Residential	No		13.7	14.2	9.5
R0283	Rusper Road	5227 80	1372 93	Residential	No		13.3	14.2	9.5
R0284	Rusper Road	5237 76	1372 57	Residential	No		14.3	14.5	9.7
R0285	Rusper Road	5240 44	1370 38	Residential	No		14.9	15.0	10.0
R0286	Rusper Road	5245 64	1367 07	Residential	No		17.1	15.5	10.8
R0287	Rusper Road	5247 26	1367 26	Residential	No		17.2	15.6	10.8
R0288	Rusper Road	5248 01	1368 15	Residential	No		18.2	15.7	10.8
R0289	Hyde Drive	5244 62	1365 34	Residential	No		16.0	15.4	10.7
R0290	Hyde Drive	5243 56	1364 24	Residential	No		14.7	15.3	10.6
R0291	Hyde Drive	5242 26	1363 70	Residential	No		15.9	15.4	10.7
R0292	Hyde Drive	5241 40	1362 77	Residential	No		15.2	15.3	10.7
R0293	Ifield Drive	5250 16	1367 69	Residential	No		22.2	16.1	11.1
R0294	The Croft	5252 34	1366 35	Residential	No		17.8	15.8	11.0
R0296	Gossops Green Lane	5252 96	1364 13	Residential	No		23.7	16.3	11.2
R0297	Gossops Drive	5252 81	1363 58	Residential	No		19.4	15.9	11.0
R0298	Gossops Drive	5251 36	1363 25	Residential	No		19.0	15.9	11.0
R0299	Gossops Drive	5249 37	1362 48	Residential	No		19.6	15.8	10.9
R0300	Almond Close	5254 95	1364 59	Residential	No		22.9	16.5	11.3
R0301	Gossops Drive	5254 83	1363 78	Residential	No		20.7	16.1	11.1
R0302	A23 Crawley Avenue	5255 41	1362 03	Residential	No		19.4	16.1	11.1
R0303	A23 Crawley Avenue	5257 53	1358 83	Residential	No		28.4	17.6	12.1
R0304	Calderdale Close	5259 11	1356 37	Residential	No		23.7	16.9	11.7



ID	Name	X	Y	Type	In Air Quality Management Area (AQMA)?	AQMA Title	2018 annual mean concentration (µg/m <sup>3</sup> )		
							NO <sub>2</sub>	PM <sub>10</sub>	PM <sub>2.5</sub>
R0305	Rona Close	5256 67	1353 24	Residential	No		33.7	17.7	12.2
R0306	High Oaks	5258 28	1357 61	Residential	No		36.3	18.2	12.5
R0307	A2220 Horsham Road	5259 57	1357 70	Residential	No		38.1	17.3	11.9
R0308	Goffs Park Road	5261 63	1360 62	Residential	No		26.6	16.3	11.3
R0309	A2220 Horsham Road	5261 84	1360 89	Residential	No		26.6	16.3	11.3
R0310	A2220 Horsham Road	5262 62	1361 89	Residential	No		32.5	16.7	11.6
R0311	A2220 Horsham Road	5263 05	1364 75	Residential	No		31.0	16.6	11.5
R0312	Church Street	5263 78	1366 00	Residential	No		33.9	16.8	11.6
R0313	Ifield Road	5264 04	1366 39	Residential	No		30.2	16.5	11.5
R0314	Ifield Drive	5260 29	1374 91	Residential	No		26.3	16.8	11.6
R0315	Warren Drive	5256 40	1378 95	Residential	No		20.5	15.8	11.0
R0316	Ifield Avenue	5256 70	1379 14	Residential	No		22.4	16.0	11.1
R0317	Stafford Road	5253 73	1383 35	Residential	No		18.3	15.0	10.3
R0318	Ifield Avenue	5254 84	1381 52	Residential	No		17.2	15.0	10.2
R0319	Ifield Green	5251 66	1377 18	Residential	No		16.1	15.5	10.7
R0320	Warren Drive	5252 88	1375 92	Residential	No		17.9	15.7	10.8
R0321	Ifield Drive	5252 11	1373 68	Residential	No		19.1	15.8	10.9
R0322	Warren Drive	5252 13	1374 19	Residential	No		20.7	15.9	11.0
R0323	Rusper Road	5248 52	1374 50	Residential	No		15.0	15.0	10.0
R0324	Rusper Road	5249 83	1376 42	Residential	No		14.9	15.0	10.0
R0325	Ifield Street	5248 61	1375 85	Residential	No		15.8	15.1	10.1
R0326	Rusper Road	5248 19	1372 13	Residential	No		14.7	14.9	10.0
R0327	Rusper Road	5248 73	1370 94	Residential	No		17.4	15.2	10.1
R0328	Tangmere Road	5249 84	1367 84	Residential	No		20.1	15.7	10.9
R0329	Ifield Drive	5249 49	1370 83	Residential	No		19.4	15.2	10.2
R0330	Ifield Drive	5250 87	1373 13	Residential	No		18.4	15.7	10.9
R0331	Quantock Close	5255 29	1368 21	Residential	No		21.2	16.3	11.2
R0332	Reynolds Place	5260 98	1370 67	Residential	No		27.4	16.3	11.2
R0333	Ifield Road	5259 25	1367 68	Residential	No		22.8	15.9	11.0
R0334	Ifield Road	5261 71	1367 08	Residential	No		23.1	16.1	11.2



ID	Name	X	Y	Type	In Air Quality Management Area (AQMA)?	AQMA Title	2018 annual mean concentration (µg/m <sup>3</sup> )		
							NO <sub>2</sub>	PM <sub>10</sub>	PM <sub>2.5</sub>
R0335	A2220 Ifield Road	5265 92	1366 15	Residential	No		36.2	16.8	11.6
R0336	West Green Drive	5265 90	1366 91	Residential	No		30.4	16.5	11.4
R0337	Springfield Road	5267 11	1363 58	Residential	No		31.4	16.6	11.5
R0338	East Park	5267 56	1363 05	Residential	No		32.6	16.7	11.5
R0339	Stagelands	5259 20	1377 07	Residential	No		21.6	16.1	11.1
R0340	Martyrs Avenue	5264 40	1383 07	Residential	No		21.1	15.7	10.8
R0341	Martyrs Avenue	5269 69	1384 12	Residential	No		24.3	16.0	11.0
R0342	A23 London Road	5269 94	1383 24	Residential	No		26.2	16.3	11.1
R0344	A23 London Road	5270 12	1382 36	Residential	No		36.0	16.6	11.1
R0345	A23 London Road	5269 36	1380 25	Residential	No		25.9	16.3	11.2
R0346	Turnpike Place	5268 88	1378 25	Residential	No		32.6	17.5	12.0
R0347	A2219 London Road	5269 19	1376 54	Residential	No		42.3	17.4	11.9
R0348	A2219 London Road	5269 13	1375 22	Residential	No		37.4	17.0	11.7
R0349	A2219 London Road	5269 09	1372 23	Residential	No		46.8	17.4	11.9
R0350	A2219 London Road	5269 22	1372 09	Residential	No		46.4	17.5	11.9
R0351	Barnfield Road	5269 65	1374 84	Residential	No		27.2	16.3	11.2
R0352	Barnfield Road	5273 27	1373 02	Residential	No		26.0	16.2	11.2
R0353	Three Bridges Road	5274 29	1366 02	Residential	No		50.7	17.5	11.9
R0354	A2220 Haslett Avenue East	5274 73	1365 80	Residential	No		36.6	16.6	11.4
R0355	Mitchells Road	5276 19	1366 95	Residential	No		25.3	16.5	11.3
R0356	Three Bridges Road	5276 50	1366 60	Residential	No		21.8	16.2	11.1
R0357	Three Bridges Road	5279 07	1367 28	Residential	No		22.4	16.3	11.2
R0358	Crossways Close	5279 66	1371 69	Residential	No		20.1	16.0	11.1
R0359	Kilnmead	5272 43	1370 16	Residential	No		34.7	16.8	11.6
R0360	Kilnmead	5273 52	1370 20	Residential	No		35.6	16.7	11.5
R0361	Woodfield Road	5273 80	1369 98	Residential	No		31.8	16.4	11.2
R0362	A2004 Northgate Avenue	5273 99	1368 53	Residential	No		30.7	16.3	11.2
R0363	A2004 Northgate Avenue	5275 16	1369 56	Residential	No		32.1	16.4	11.2
R0364	Ridgeside	5278 11	1369 21	Residential	No		20.5	16.0	11.0
R0365	Shaws Road	5274 74	1373 18	Residential	No		27.7	16.3	11.3



ID	Name	X	Y	Type	In Air Quality Management Area (AQMA)?	AQMA Title	2018 annual mean concentration (µg/m <sup>3</sup> )		
							NO <sub>2</sub>	PM <sub>10</sub>	PM <sub>2.5</sub>
R0366	Woodfield Road	5275 67	1375 05	Residential	No		27.0	16.2	11.2
R0367	Woodfield Road	5277 04	1376 64	Residential	No		28.0	16.3	11.3
R0368	Martyrs Avenue	5262 79	1381 14	Residential	No		19.8	15.5	10.7
R0369	Martyrs Avenue	5266 61	1384 26	Residential	No		20.1	15.6	10.7
R0370	Langley Drive	5265 02	1379 10	Residential	No		19.2	16.1	11.1
R0371	A2220 Haslett Avenue East	5279 83	1365 77	Residential	No		22.9	16.4	11.2
R0372	A2220 Russell Way	5281 19	1364 79	Residential	No		28.3	16.9	11.5
R0373	Weald Drive	5281 03	1362 47	Residential	No		25.7	16.4	11.2
R0374	Coltash Road	5281 51	1362 07	Residential	No		25.0	16.4	11.2
R0375	Worth Road	5292 17	1370 13	Residential	No		22.2	16.4	11.4
R0376	Worth Road	5297 32	1367 76	Residential	No		25.8	16.7	11.6
R0377	Worth Road	5297 56	1367 50	Residential	No		22.5	16.3	11.4
R0378	B2036 Balcombe Road	5298 34	1364 36	Residential	No		22.5	16.4	11.5
R0379	B2036 Balcombe Road	5297 76	1363 47	Residential	No		21.1	16.2	11.3
R0380	B2036 Balcombe Road	5299 37	1361 34	Residential	No		23.3	16.5	11.5
R0381	Maidenbower Drive	5296 54	1361 58	Residential	No		18.3	16.0	11.2
R0382	Billinton Drive	5288 73	1368 38	Residential	No		22.7	16.1	11.0
R0383	Billinton Drive	5289 26	1362 71	Residential	No		22.0	16.0	11.0
R0384	Billinton Drive	5290 80	1360 30	Residential	No		19.2	16.1	11.3
R0385	Billinton Drive	5291 22	1358 11	Residential	No		24.4	16.8	11.5
R0386	Maidenbower Drive	5296 31	1358 09	Residential	No		20.3	16.5	11.3
R0387	Maidenbower Drive	5297 09	1360 26	Residential	No		19.0	16.0	11.2
R0388	Shaftesbury Road	5299 10	1358 72	Residential	No		32.9	17.8	12.1
R0389	B2036 Balcombe Road	5299 26	1358 10	Residential	No		34.6	18.0	12.2
R0390	Chaucer Road	5289 19	1376 68	Residential	No		29.9	16.5	11.3
R0391	St Mary's Drive	5288 46	1378 06	Residential	No		29.5	16.4	11.3
R0392	Grattons Drive	5292 67	1376 97	Residential	No		21.6	16.3	11.4
R0393	Grattons Drive	5292 16	1379 71	Residential	No		20.4	16.2	11.3
R0394	Somerville Drive	5293 29	1380 62	Residential	No		20.4	15.8	10.9
R0395	St Catherines Road	5295 26	1383 27	Residential	No		21.4	15.9	10.9



ID	Name	X	Y	Type	In Air Quality Management Area (AQMA)?	AQMA Title	2018 annual mean concentration (µg/m <sup>3</sup> )		
							NO <sub>2</sub>	PM <sub>10</sub>	PM <sub>2.5</sub>
R0396	B2036 Balcombe Road	5297 31	1382 21	Residential	No		25.2	16.4	11.2
R0397	B2036 Balcombe Road	5297 39	1378 83	Residential	No		25.4	16.7	11.6
R0398	B2036 Balcombe Road	5296 98	1375 71	Residential	No		32.1	17.3	12.0
R0399	Wentworth Drive	5297 21	1373 57	Residential	No		24.5	16.6	11.6
R0400	Grattons Drive	5293 15	1374 70	Residential	No		24.1	16.6	11.5
R0401	B2036 Balcombe Road	5297 57	1369 11	Residential	No		25.0	16.6	11.5
R0402	The Ridings	5301 73	1368 60	Residential	No		24.0	16.7	11.2
R0403	Church Road	5300 72	1365 07	Residential	No		18.8	16.2	10.9
R0404	Turners Hill Road	5299 66	1368 53	Residential	No		23.5	16.5	11.5
R0405	Charlwood Road	5260 60	1397 92	Residential	No		20.1	15.0	9.9
R0408	Radford Road	5295 29	1399 02	Residential	No		21.2	14.7	10.0
R0409	Radford Road	5298 17	1400 28	Residential	No		24.7	15.0	10.2
R0410	Daffodil Crescent	5297 83	1392 74	Residential	No		22.8	14.8	10.1
R0411	B2036 Balcombe Road	5296 98	1397 38	Residential	No		25.6	15.1	10.3
R0412	A264 Copthorne Common	5317 14	1389 13	Residential	No		28.0	16.2	10.8
R0413	Borers Arms Road	5326 46	1392 79	Residential	No		28.1	15.8	10.7
R0414	A264 Copthorne Common	5328 76	1392 59	Residential	No		26.4	15.6	10.6
R0415	Borers Arms Road	5322 21	1394 84	Residential	No		15.1	14.6	9.9
R0416	Copthorne Bank	5319 58	1396 19	Residential	No		15.8	14.9	10.2
R0417	Shipleybridge Lane	5308 01	1401 62	Residential	No		19.6	16.1	10.7
R0418	Shipleybridge Lane	5309 12	1394 48	Residential	No		18.2	15.9	10.6
R0419	Copthorne Bank	5313 08	1394 40	Residential	No		19.3	15.1	10.4
R0420	Copthorne Bank	5320 38	1397 46	Residential	No		14.6	14.6	9.9
R0421	Copthorne Bank	5322 12	1401 17	Residential	No		14.7	14.6	9.8
R0422	Copthorne Bank	5322 57	1405 87	Residential	No		14.8	14.6	9.8
R0424	Broadbridge Lane	5319 61	1416 53	Residential	No		16.5	14.5	9.9
R0425	Broadbridge Lane	5316 84	1417 25	Residential	No		15.7	14.4	9.8
R0426	Broadbridge Lane	5312 65	1424 75	Residential	No		18.2	14.9	10.1
R0427	Broadbridge Lane	5312 61	1427 18	Residential	No		19.1	14.9	10.1
R0428	Redehall Road	5319 67	1422 30	Residential	No		18.6	15.0	10.1



ID	Name	X	Y	Type	In Air Quality Management Area (AQMA)?	AQMA Title	2018 annual mean concentration (µg/m <sup>3</sup> )		
							NO <sub>2</sub>	PM <sub>10</sub>	PM <sub>2.5</sub>
R0429	Plough Road	5318 17	1431 11	Residential	No		22.2	15.5	10.7
R0432	Weatherhill Road	5314 56	1433 29	Residential	No		21.8	15.5	10.7
R0433	New Road	5318 00	1432 28	Residential	No		26.0	15.7	10.8
R0434	Plough Road	5321 24	1431 09	Residential	No		17.9	14.9	10.0
R0435	Smallfield Road	5330 72	1432 73	Residential	No		17.4	14.6	9.8
R0436	Chapel Road	5319 73	1440 48	Residential	No		16.4	16.3	10.5
R0437	Scott's Hill	5325 54	1447 49	Residential	No		15.2	14.6	9.8
R0438	Miller's Lane	5326 00	1454 25	Residential	No		16.1	14.5	9.8
R0439	Outwood Lane	5328 64	1457 63	Residential	No		15.9	14.5	9.8
R0440	Outwood Lane	5329 84	1461 59	Residential	No		17.7	15.8	10.1
R0441	Rookery Hill	5314 20	1449 02	Residential	No		17.9	16.4	10.6
R0442	Miller's Lane	5315 01	1454 04	Residential	No		17.1	15.7	10.4
R0443	Miller's Lane	5318 42	1453 25	Residential	No		15.0	15.5	10.3
R0444	Wasp Green Lane	5320 76	1455 35	Residential	No		14.3	14.3	9.7
R0445	Miller's Lane	5324 10	1455 72	Residential	No		14.5	14.3	9.7
R0446	Wasp Green Lane	5319 95	1459 63	Residential	No		14.8	15.5	10.3
R0447	Cross Oak Lane	5297 21	1453 28	Residential	No		15.0	14.8	9.9
R0448	Smallfield Road	5306 38	1434 48	Residential	No		23.7	16.8	11.1
R0449	Langwood Drive	5297 60	1432 81	Residential	No		22.4	15.8	10.9
R0450	Wheatfield Way	5292 37	1433 58	Residential	No		23.3	15.7	10.8
R0451	Wheatfield Way	5291 95	1433 77	Residential	No		22.9	15.7	10.8
R0452	Smallmead	5289 22	1433 20	Residential	No		22.7	15.9	11.0
R0453	Smallfield Road	5290 15	1433 72	Residential	No		23.0	15.8	10.9
R0454	B2036 Balcombe Road	5289 88	1428 21	Residential	No		25.9	15.7	10.8
R0455	B2036 Balcombe Road	5288 78	1431 30	Residential	No		23.4	16.0	11.1
R0456	Station Approach	5287 09	1429 30	Residential	No		23.4	15.4	10.7
R0457	B2036 Balcombe Road	5287 71	1432 85	Residential	No		29.6	16.4	11.4
R0458	High Street	5284 74	1430 10	Residential	No		30.1	16.6	11.4
R0459	A23 Brighton Road	5280 51	1433 16	Residential	No		28.6	16.6	11.4
R0460	Vicarage Lane	5279 83	1433 09	Residential	No		28.2	16.6	11.4



ID	Name	X	Y	Type	In Air Quality Management Area (AQMA)?	AQMA Title	2018 annual mean concentration (µg/m <sup>3</sup> )		
							NO <sub>2</sub>	PM <sub>10</sub>	PM <sub>2.5</sub>
R0461	A23 Brighton Road	5279 77	1431 73	Residential	No		29.3	16.8	11.5
R0462	Victoria Road	5282 16	1431 36	Residential	No		22.6	15.9	11.0
R0463	A23 Brighton Road	5281 75	1435 54	Residential	No		29.6	16.9	11.6
R0464	Albert Road	5283 24	1433 75	Residential	No		22.3	15.9	11.0
R0465	Yattendon Road	5286 34	1432 18	Residential	No		23.2	16.0	11.1
R0466	Yattendon Road	5286 41	1431 61	Residential	No		24.9	16.2	11.2
R0467	Oakwood Road	5285 89	1434 04	Residential	No		22.8	16.0	11.1
R0468	Oakwood Road	5285 89	1435 85	Residential	No		22.7	16.0	11.1
R0469	Oakwood Road	5284 26	1437 95	Residential	No		21.7	15.9	11.0
R0470	A23 Brighton Road	5283 65	1438 74	Residential	No		26.0	16.4	11.3
R0471	Wheatfield Way	5291 99	1435 00	Residential	No		20.4	15.5	10.7
R0472	Wheatfield Way	5293 12	1437 03	Residential	No		19.9	15.5	10.7
R0473	Wheatfield Way	5289 85	1438 14	Residential	No		20.2	15.7	10.9
R0474	Brookfield Drive	5288 79	1442 18	Residential	No		24.0	16.3	11.0
R0475	A23 Bonehurst Road	5284 57	1444 05	Residential	No		24.3	16.5	11.1
R0476	A23 Bonehurst Road	5284 24	1443 55	Residential	No		27.3	16.9	11.3
R0477	Empire Villas	5284 36	1452 88	Residential	No		25.9	15.9	10.6
R0478	A23 Bonehurst Road	5283 05	1458 25	Residential	No		21.8	15.5	10.3
R0479	Lodge Lane	5281 17	1462 31	Residential	No		21.2	15.3	10.4
R0480	Ladbroke Road	5286 91	1440 54	Residential	No		19.5	15.9	10.7
R0481	Ladbroke Road	5286 05	1440 59	Residential	No		20.7	16.0	10.8
R0482	Ladbroke Road	5284 76	1440 86	Residential	No		29.1	16.9	11.3
R0483	Horley Row	5282 71	1440 74	Residential	No		18.2	15.7	10.6
R0484	B2036 Balcombe Road	5287 86	1433 05	Residential	No		30.7	16.5	11.4
R0485	The Dell	5286 09	1437 45	Residential	No		23.4	16.0	11.1
R0486	Cranbourne Close	5284 92	1440 12	Residential	No		25.8	16.5	11.1
R0487	Horley Row	5283 42	1440 28	Residential	No		22.1	16.1	10.9
R0488	Church Walk	5276 79	1426 26	Residential	Yes	AQMA No.3 (Horley)	31.3	16.4	11.1
R0489	A23 Brighton Road	5277 34	1427 41	Residential	Yes	AQMA No.3 (Horley)	35.9	17.4	11.7
R0490	A23 Brighton Road	5279 11	1429 50	Residential	No		31.9	16.7	11.3



ID	Name	X	Y	Type	In Air Quality Management Area (AQMA)?	AQMA Title	2018 annual mean concentration (µg/m <sup>3</sup> )		
							NO <sub>2</sub>	PM <sub>10</sub>	PM <sub>2.5</sub>
R0491	A23 Brighton Road	5279 69	1430 66	Residential	No		28.9	16.7	11.4
R0492	Vicarage Lane	5278 46	1435 72	Residential	No		21.3	15.8	10.9
R0493	Vicarage Lane	5277 94	1436 09	Residential	No		19.6	15.6	10.8
R0494	Lee Street	5276 72	1438 37	Residential	No		22.0	15.8	10.9
R0495	Meath Green Lane	5276 59	1438 57	Residential	No		22.4	15.8	10.9
R0496	Horley Row	5277 70	1438 70	Residential	No		19.9	15.6	10.8
R0497	Horley Row	5279 54	1439 38	Residential	No		20.7	15.7	10.8
R0498	Horley Row	5281 21	1439 52	Residential	No		21.2	15.8	11.0
R0499	Lee Street	5274 04	1436 34	Residential	No		16.9	15.2	10.6
R0500	Parkhurst Road	5272 29	1436 20	Residential	No		17.6	15.3	10.6
R0501	Parkhurst Road	5272 08	1436 25	Residential	No		17.1	15.3	10.6
R0502	Parkhurst Road	5272 92	1437 94	Residential	No		16.3	15.2	10.5
R0503	Parkhurst Road	5274 01	1439 15	Residential	No		16.4	15.2	10.6
R0504	Parkhurst Road	5275 46	1440 17	Residential	No		16.1	15.1	10.3
R0505	Meath Green Lane	5273 09	1443 98	Residential	No		16.0	15.1	10.3
R0506	Meath Green Lane	5272 01	1448 24	Residential	No		15.4	15.1	10.2
R0507	Meath Green Lane	5274 17	1448 10	Residential	No		15.7	15.1	10.3
R0508	Meath Green Lane	5275 47	1449 93	Residential	No		15.4	15.0	10.2
R0509	Meath Green Lane	5272 94	1456 33	Residential	No		14.5	14.6	9.8
R0510	Lodge Lane	5270 62	1459 32	Residential	No		14.1	14.5	9.8
R0511	Lodge Lane	5273 99	1461 22	Residential	No		15.4	15.1	10.0
R0512	Lodge Lane	5277 14	1461 93	Residential	No		15.8	15.1	10.0
R0513	Lodge Lane	5278 94	1461 55	Residential	No		16.0	15.2	10.0
R0514	Mill Lane	5269 18	1432 14	Residential	No		15.7	14.6	9.8
R0515	Mill Lane	5265 95	1430 99	Residential	No		17.7	14.8	9.9
R0516	A217 Reigate Road	5262 72	1435 24	Residential	No		18.6	14.9	10.0
R0517	A217 Reigate Road	5262 17	1443 28	Residential	No		20.5	15.4	10.2
R0518	A217 Reigate Road	5261 23	1449 40	Residential	No		25.0	15.8	10.5
R0519	A217 Reigate Road	5260 39	1458 44	Residential	No		21.4	15.5	10.3
R0520	Horley Road	5252 29	1411 28	Residential	No		18.7	15.0	9.9



ID	Name	X	Y	Type	In Air Quality Management Area (AQMA)?	AQMA Title	2018 annual mean concentration (µg/m <sup>3</sup> )		
							NO <sub>2</sub>	PM <sub>10</sub>	PM <sub>2.5</sub>
R0521	Horley Road	5258 47	1413 85	Residential	No		20.1	15.2	10.0
R0522	Charlwood Road	5264 54	1419 15	Residential	No		23.5	14.4	9.8
R0523	Charlwood Road	5261 98	1418 39	Residential	No		23.3	14.4	9.8
R0524	A264 Turners Hill Road	5335 24	1392 42	Residential	No		40.1	16.0	10.9
R0525	Crab Hill Lane	5310 34	1474 51	Residential	No		41.6	18.7	12.0
R0526	Cooper's Hill Road	5314 09	1486 42	Residential	No		38.8	18.6	12.0
R0527	Cooper's Hill Road	5315 92	1493 98	Residential	No		30.4	17.3	11.4
R0528	Deans Lane	5314 12	1506 54	Residential	No		35.0	17.5	11.6
R0529	Merstham Road	5311 96	1519 94	Residential	No		40.3	18.5	12.2
R0530	Merstham Road	5310 00	1525 54	Residential	No		41.7	19.0	12.4
R0531	Warwick Wold Road	5309 39	1527 42	Residential	No		42.9	19.4	12.6
R0532	Rockshaw Road	5303 51	1536 63	Residential	No		29.5	18.5	12.1
R0533	Rockshaw Road	5301 82	1538 28	Residential	No		27.8	18.3	12.0
R0534	A23 London Road North	5291 14	1542 53	Residential	No		28.9	17.2	11.2
R0535	B2031 Shepherd's Hill	5292 10	1543 02	Residential	No		33.0	17.5	11.4
R0536	B2031 Shepherd's Hill	5290 53	1543 27	Residential	No		31.6	17.6	11.4
R0537	London Road North	5286 49	1549 27	Residential	No		25.9	16.7	11.0
R0538	Balcombe Road	5300 75	1356 74	Residential	No		41.3	16.5	11.2
R0539	B2036 Balcombe Road	5299 86	1357 01	Residential	No		28.5	17.0	11.6
R0540	B2036 Balcombe Road	5299 13	1354 91	Residential	No		39.5	17.9	12.2
R0541	Pagewood Close	5298 99	1354 59	Residential	No		41.4	17.9	12.3
R0542	Carter Road	5298 00	1353 43	Residential	No		38.9	17.6	12.1
R0543	Boleyn Close	5296 44	1351 55	Residential	No		37.3	17.5	12.0
R0544	Gabriel Road	5295 20	1349 90	Residential	No		39.2	16.6	11.3
R0545	Beckford Way	5289 67	1344 12	Residential	No		44.7	16.9	11.5
R0546	Wye Close	5262 20	1335 49	Residential	No		33.9	17.7	11.6
R0547	Brighton Road	5261 73	1334 87	Residential	No		31.3	17.4	11.4
R0548	Old Brighton Road (North)	5261 76	1334 47	Residential	No		28.4	17.1	11.2
R0549	Horsham Road	5260 51	1331 34	Residential	No		35.5	17.7	11.7
R0550	Old Brighton Road South	5259 84	1328 82	Residential	No		45.5	18.3	11.9



ID	Name	X	Y	Type	In Air Quality Management Area (AQMA)?	AQMA Title	2018 annual mean concentration (µg/m <sup>3</sup> )		
							NO <sub>2</sub>	PM <sub>10</sub>	PM <sub>2.5</sub>
R0551	Oakwood Road	531301	152984	Residential	No		32.6	18.1	11.9
R0552	The Conduit	532916	152773	Residential	No		39.6	18.9	12.2
R0553	North Park Lane	533803	152756	Residential	No		41.7	19.4	12.3
R0554	Bakers Mead	535083	152651	Residential	No		30.3	18.2	11.9
R0555	Tandridgehill Lane	536846	153023	Residential	No		36.6	16.4	11.0
R0556	Chalkpit Lane	538420	153848	Residential	No		26.1	17.3	11.3
R0557	Water Lane	540300	153826	Residential	No		24.6	17.4	11.4
R0558	B269 Titsey Road	540690	154085	Residential	No		38.3	17.8	11.6
R0559	A233 London Road	544737	155185	Residential	No		33.3	17.4	11.2
R0560	Brasted Hill Road	547255	156074	Residential	Yes	Sevenoaks AQMA No.2 M25	37.1	19.3	12.0
R0561	Combe Bank Drive	547965	156391	Residential	Yes	Sevenoaks AQMA No.2 M25	36.9	19.3	12.0
R0562	Chevening Road	549589	156676	Residential	No		31.2	18.5	11.7
R0563	B2211 Sundridge Road	549403	157058	Residential	No		31.9	18.1	11.6
R0564	Sundridge Road	549822	157781	Residential	Yes	Sevenoaks AQMA No.2 M25	33.7	18.3	11.7
R0565	B2211 Sundridge Road	549920	158088	Residential	Yes	Sevenoaks AQMA No.2 M25	45.1	17.8	11.6
R0566	A224 London Road	550965	157676	Residential	Yes	Sevenoaks AQMA No.3 M26	49.5	18.9	11.9
R0567	A224 London Road	550889	157723	Residential	Yes	Sevenoaks AQMA No.3 M26	54.1	19.0	12.0
R0568	Rye Lane	551964	158070	Residential	Yes	Sevenoaks AQMA No.3 M26	26.8	17.0	10.9
R0569	Park Lane	555268	158119	Residential	Yes	Sevenoaks AQMA No.3 M26	34.2	17.5	11.7
R0570	Laxton Gardens	529965	153265	Residential	No		29.2	17.9	12.0
R0571	Ashcombe Road	529200	153553	Residential	Yes	AQMA No.1 (M25)	56.8	21.5	14.4
R0572	Quality Street	528796	153630	Residential	No		34.4	18.5	12.3
R0573	Gatton Bottom	528869	153732	Residential	No		41.6	19.3	12.8
R0574	Reigate Hill	525441	152457	Residential	No		32.0	18.5	12.0
R0575	Margery Lane	525186	152538	Residential	No		43.7	19.8	12.9
R0576	Margery Wood Lane	524717	152368	Residential	No		32.0	17.7	11.6
R0577	Margery Grove	524138	152557	Residential	No		38.4	18.7	12.3
R0578	Dents Grove	523913	152607	Residential	No		40.3	19.2	12.5
R0579	Dorking Road	522579	153206	Residential	No		28.2	17.1	11.3
R0580	Sturt's Lane	522110	153721	Residential	Yes	AQMA No.1 (M25)	48.5	19.8	13.1



ID	Name	X	Y	Type	In Air Quality Management Area (AQMA)?	AQMA Title	2018 annual mean concentration (µg/m <sup>3</sup> )		
							NO <sub>2</sub>	PM <sub>10</sub>	PM <sub>2.5</sub>
R0581	Dorking Road	5219 83	1536 97	Residential	No		33.3	16.8	11.3
R0582	Sturt's Lane	5218 75	1538 94	Residential	Yes	AQMA No.1 (M25)	51.3	18.9	12.7
R0583	Hurst Lane	5205 11	1555 85	Residential	No		32.0	17.8	11.8
R0584	Tilley Lane	5200 47	1560 24	Residential	No		52.7	18.3	12.2
R0585	Quarry Gardens	5176 87	1567 64	Residential	No		51.5	20.9	14.0
R0586	A243 Leatherhead By-Pass Road	5174 35	1568 61	Residential	No		41.3	20.2	13.4
R0587	Kingston Road	5164 21	1584 59	Residential	No		39.3	19.0	12.7
R0588	B2430 Oxshott Road	5161 49	1585 84	Residential	No		37.8	18.8	12.6
R0589	Oxshott Road	5160 26	1587 79	Residential	No		42.6	19.2	12.9
R0590	Bookham Road	5119 71	1574 72	Residential	No		25.1	17.4	11.4
R0591	Bookham Road	5113 40	1576 72	Residential	No		31.8	17.9	11.7
R0592	Martyr's Green	5094 07	1583 21	Residential	No		33.3	17.6	11.7
R0593	Pointers Road	5093 78	1584 73	Residential	No		49.9	19.1	12.7
R0594	Pointers Road	5088 67	1588 77	Residential	No		36.8	17.5	11.7
R0595	Sanway Road	5061 57	1600 43	Residential	No		46.4	18.8	12.9
R0596	Murray's Lane	5058 86	1603 82	Residential	No		51.3	19.8	13.3
R0597	The Pavillions	5056 70	1615 63	Residential	No		41.2	19.4	13.2
R0598	Pinewood Avenue	5053 98	1622 85	Residential	Yes	Runnymede M25 AQMA	41.1	19.5	13.2
R0599	Common Lane	5054 62	1623 81	Residential	Yes	Runnymede M25 AQMA	52.0	20.6	14.0
R0600	Loncin Mead Avenue	5052 36	1626 88	Residential	Yes	Runnymede M25 AQMA	55.2	21.0	14.3
R0601	Rowhurst Avenue	5045 98	1637 15	Residential	Yes	Runnymede M25 AQMA	50.2	20.3	13.8
R0602	Church Road	5042 08	1642 67	Residential	Yes	Runnymede M25 AQMA	59.5	21.7	14.9
R0603	Brittans Lane	5037 41	1652 33	Residential	Yes	Runnymede M25 AQMA	46.6	19.9	13.4
R0604	Lyne Crossing Road	5021 38	1669 92	Residential	No		37.7	18.2	12.2
R0605	Green Road	5016 56	1681 41	Residential	No		48.6	19.2	13.0
R0606	B388 Mill House Lane	5017 91	1682 08	Residential	Yes	Runnymede M25 AQMA	57.0	20.2	13.7
R0607	B388 Thorpe By-Pass	5017 63	1683 15	Residential	Yes	Runnymede M25 AQMA	55.8	20.3	13.7
R0608	A264 Snow Hill	5344 32	1397 53	Residential	No		22.2	14.7	10.0
R0610	A22 Eastbourne Road	5363 85	1424 43	Residential	No		19.4	14.9	9.9
R0621	A224 London Road	5511 80	1572 17	Residential	Yes	Sevenoaks AQMA No. 13 A25	27.4	17.1	11.1



ID	Name	X	Y	Type	In Air Quality Management Area (AQMA)?	AQMA Title	2018 annual mean concentration (µg/m <sup>3</sup> )		
							NO <sub>2</sub>	PM <sub>10</sub>	PM <sub>2.5</sub>
R0623	A227 Borough Green Road	5611 10	1586 38	Residential	No		25.8	17.9	11.3
R0626	Fairview	5350 48	1531 15	Residential	No		37.5	17.6	11.5
R0629	Crowhurst Mead	5350 44	1521 52	Residential	No		33.1	18.4	12.0
R0630	A25 High Street	5350 00	1517 45	Residential	No		29.9	16.3	10.9
R0631	A25 High Street	5350 25	1516 08	Residential	No		25.8	16.0	10.7
R0632	Big Common Lane	5316 17	1508 49	Residential	No		34.1	17.5	11.6
R0700	Crossways	5266 12	1226 31	Residential	No		30.7	17.0	10.9
R0701	London Road	5264 41	1227 04	Residential	No		23.1	16.4	10.5
R0705	Staplefield Lane	5267 38	1259 65	Residential	No		36.8	17.2	11.1
R0706	Nursery Lane	5266 57	1259 48	Residential	No		30.7	16.7	10.8
R0707	B2110 Horsham Road	5261 02	1296 62	Residential	No		38.2	17.0	11.3
R0708	B2110 Horsham Road	5261 43	1297 48	Residential	No		45.5	17.8	11.7
R0709	B2114 Brighton Road	5259 71	1323 40	Residential	No		42.9	18.1	11.8
R0710	A23 Crawley Avenue	5264 85	1351 64	Residential	No		26.2	17.0	11.7
R0711	A2004 Southgate Avenue	5266 11	1351 36	Residential	No		35.5	18.0	12.4
R0712	Holmcroft	5272 97	1361 27	Residential	No		27.8	16.2	11.1
R0713	A2004 Southgate Avenue	5270 76	1353 67	Residential	No		20.2	16.4	11.5
R0715	A272 The Street	5213 53	1225 85	Residential	Yes	Horsham Cowfold AQMA	51.1	16.5	11.1
R0716	A272 The Street	5213 22	1226 07	Residential	Yes	Horsham Cowfold AQMA	35.9	15.8	10.7
R0717	Cowfold	5213 40	1225 52	Residential	Yes	Horsham Cowfold AQMA	30.0	15.6	10.5
R0718	Cowfold	5214 64	1224 70	Residential	Yes	Horsham Cowfold AQMA	31.7	15.8	10.6
R0719	A272 The Street	5213 28	1226 65	Residential	Yes	Horsham Cowfold AQMA	45.0	16.1	10.9
R0720	A272 Station Road	5211 27	1226 89	Residential	Yes	Horsham Cowfold AQMA	35.2	16.0	10.8
R0721	A272 Station Road	5212 27	1226 63	Residential	Yes	Horsham Cowfold AQMA	33.1	15.8	10.7
R0757	A272 Coolham Road	5164 35	1227 37	Residential	No		16.5	14.6	9.6
R0758	A272 Cowfold Road	5183 46	1224 62	Residential	No		29.5	15.8	10.3
R0773	A281 Guildford Road	5155 95	1312 40	Residential	No		25.5	16.7	10.9
R0774	A281 Guildford Road	5156 40	1312 60	Residential	No		22.8	16.4	10.8
R0776	Roman Lane	5162 38	1252 79	Residential	No		26.9	15.6	10.3
R0777	Kings Lane	5164 06	1277 99	Residential	No		25.8	15.1	10.2



ID	Name	X	Y	Type	In Air Quality Management Area (AQMA)?	AQMA Title	2018 annual mean concentration (µg/m <sup>3</sup> )		
							NO <sub>2</sub>	PM <sub>10</sub>	PM <sub>2.5</sub>
R0778	Longhurst Avenue	5153 23	1307 71	Residential	No		19.9	15.5	10.4
R0796	Pelham Drive	5251 84	1349 39	Residential	No		28.0	17.1	11.8
R0797	Staplecross Court	5250 72	1350 20	Residential	No		27.0	17.1	11.8
R0798	Sullivan Drive	5241 09	1347 02	Residential	No		34.6	17.1	11.6
R0799	Faygate Lane	5217 52	1340 15	Residential	No		41.4	16.6	11.1
R0800	Langhurstwood Road	5176 73	1335 81	Residential	No		25.4	16.5	11.0
R0801	A24 Dorking Road	5166 86	1334 33	Residential	No		18.7	16.4	10.5
R0802	B2195 Crawley Road	5199 84	1329 56	Residential	No		20.9	15.9	11.1
R0803	A24 Dorking Road	5163 50	1338 03	Residential	No		17.1	16.3	10.4
R0832	Glenheadon Rise	5178 30	1555 83	Residential	No		26.2	16.1	10.9
R0836	A25 West Street	5249 14	1503 72	Residential	Yes	AQMA No.9 (Reigate High St / West St / Bell St)	26.1	15.6	10.6
R0837	Dovers Green Road	5257 57	1482 88	Residential	No		22.0	16.4	11.2
R0838	A217 Cockshot Hill	5258 44	1487 79	Residential	No		35.8	17.4	11.9
R0839	A217 Bell Street	5255 54	1497 05	Residential	No		25.7	16.4	11.2
R0840	B2034 Lesbourne Road	5255 18	1498 59	Residential	No		34.7	17.2	11.7
R0841	A217 Bell Street	5253 74	1501 63	Residential	Yes	AQMA No.9 (Reigate High St / West St / Bell St)	32.1	16.5	11.3
R0842	A25 Church Street	5255 17	1503 03	Residential	Yes	AQMA No.9 (Reigate High St / West St / Bell St)	28.5	16.3	11.1
R0843	A25 Church Street	5253 66	1502 55	Residential	Yes	AQMA No.9 (Reigate High St / West St / Bell St)	33.4	16.5	11.2
R0844	A217 Bell Street	5253 52	1502 36	Residential	Yes	AQMA No.9 (Reigate High St / West St / Bell St)	32.8	16.4	11.2
R0845	A25 High Street	5250 61	1502 99	Residential	Yes	AQMA No.9 (Reigate High St / West St / Bell St)	36.9	16.7	11.4
R0846	A25 London Road	5251 70	1504 80	Residential	No		24.2	16.3	11.1
R0847	A25 Castlefield Road	5254 42	1504 00	Residential	No		24.8	16.3	11.1
R0848	A23 Brighton Road	5280 17	1469 84	Residential	No		28.1	16.0	10.8
R0849	A23 Horley Road	5278 50	1479 96	Residential	No		29.1	16.3	11.0
R0850	A23 Brighton Road	5276 17	1495 14	Residential	No		34.3	17.4	11.9
R0851	Cavendish Road	5281 87	1504 61	Residential	Yes	AQMA No. 12 (Redhill)	24.8	16.3	11.2
R0852	A23 Brighton Road	5278 76	1502 32	Residential	Yes	AQMA No. 12 (Redhill)	33.6	17.4	11.9
R0853	A25 Station Road	5277 49	1506 30	Residential	No		20.7	16.0	11.1
R0854	A23 Princess Way	5281 12	1508 00	Residential	Yes	AQMA No. 12 (Redhill)	28.9	16.6	11.4
R0855	Gloucester Road	5279 83	1508 71	Residential	Yes	AQMA No. 12 (Redhill)	33.0	17.2	11.8



ID	Name	X	Y	Type	In Air Quality Management Area (AQMA)?	AQMA Title	2018 annual mean concentration (µg/m <sup>3</sup> )		
							NO <sub>2</sub>	PM <sub>10</sub>	PM <sub>2.5</sub>
R0856	A25 Station Road	5273 84	1505 87	Residential	No		28.2	16.7	11.5
R0858	A25 Reigate Road	5258 62	1503 23	Residential	No		23.8	16.2	11.0
R0859	A242 Croydon Road	5258 28	1503 79	Residential	No		22.2	16.0	10.9
R0860	A23 London Road	5281 78	1521 16	Residential	No		28.4	17.4	11.7
R0861	A23 London Road	5280 85	1513 73	Residential	No		28.5	17.0	11.7
R0862	A242 Gatton Park Road	5266 75	1512 04	Residential	No		22.6	15.6	10.7
R0863	A217 London Road	5253 96	1507 98	Residential	Yes	AQMA No. 11 (Reigate Hill)	32.4	17.2	11.6
R0864	A217 Reigate Hill	5255 66	1515 38	Residential	Yes	AQMA No. 11 (Reigate Hill)	32.9	16.9	11.4
R0865	Cressall Close	5169 81	1572 74	Residential	No		29.2	17.6	12.0
R0866	Copthorne Road	5167 32	1573 10	Residential	No		30.7	18.0	12.2
R0867	A245 Kingston Road	5166 01	1573 30	Residential	No		34.2	18.2	12.3
R0868	A243 Kingston Road	5166 66	1600 34	Residential	Yes	Kingston upon Thames AQMA	24.5	15.6	10.7
R0869	A244 Leatherhead Road	5151 57	1595 72	Residential	No		25.5	15.6	10.7
R0870	A244 Warren Lane	5143 25	1609 00	Residential	No		28.6	16.2	11.2
R0908	B2114	5262 34	1297 78	Residential	No		28.1	16.2	10.7
R0909	B2110 Brighton Road	5262 25	1296 51	Residential	No		27.2	16.1	10.7
R0925	A22 Godstone Road	5319 01	1606 50	Residential	Yes	Croydon AQMA	29.2	16.8	11.4
R0927	A22 Godstone Road	5315 68	1611 98	Residential	Yes	Croydon AQMA	30.9	17.6	11.7
R0928	A2022 Downs Court Road	5316 36	1611 90	Residential	Yes	Croydon AQMA	31.9	17.8	11.9
R0929	A2022 Downs Court Road	5322 15	1607 66	Residential	Yes	Croydon AQMA	30.6	16.9	11.4
R0930	A2022 Mitchley Avenue	5325 70	1607 55	Residential	Yes	Croydon AQMA	27.0	16.6	11.2
R0931	A2022 Rectory Park	5339 67	1614 04	Residential	Yes	Croydon AQMA	38.1	17.2	11.6
R0932	Sanderstead Hill	5340 07	1614 44	Residential	Yes	Croydon AQMA	46.4	18.1	12.2
R0933	A2022 Addington Road	5348 81	1621 31	Residential	Yes	Croydon AQMA	30.2	16.7	11.3
R0934	A23 Brighton Road	5287 76	1562 48	Residential	Yes	Hooley AQMA	32.2	17.8	11.8
R0935	A23 Brighton Road	5288 09	1565 61	Residential	Yes	Hooley AQMA	30.1	16.9	11.3
R0936	Woodfield Close	5291 83	1578 33	Residential	Yes	Croydon AQMA	30.2	16.4	11.0
R0937	A23 Brighton Road	5293 26	1581 35	Residential	Yes	Croydon AQMA	36.4	17.4	11.6
R0938	A237 Lion Green Road	5297 55	1593 81	Residential	Yes	Croydon AQMA	41.1	17.7	11.9
R0939	B2030 Stoats Nest Road	5303 63	1602 37	Residential	Yes	Croydon AQMA	32.0	17.2	11.6



ID	Name	X	Y	Type	In Air Quality Management Area (AQMA)?	AQMA Title	2018 annual mean concentration (µg/m <sup>3</sup> )		
							NO <sub>2</sub>	PM <sub>10</sub>	PM <sub>2.5</sub>
R0940	A23 Brighton Road	5304 22	1602 92	Residential	Yes	Croydon AQMA	29.4	17.0	11.4
R0941	B2030 Smitham Downs Road	5304 14	1603 50	Residential	Yes	Croydon AQMA	33.8	17.5	11.8
R0942	A23 Brighton Road	5312 17	1615 74	Residential	Yes	Croydon AQMA	47.7	19.4	12.9
R0943	A23 Brighton Road	5311 92	1615 36	Residential	Yes	Croydon AQMA	42.2	18.8	12.5
R0944	A217 Brighton Road	5252 81	1535 07	Residential	No		37.5	17.5	11.5
R0945	Chipstead Lane	5244 64	1548 94	Residential	No		33.9	16.9	11.3
R0946	A217 Brighton Road	5241 98	1556 47	Residential	No		20.7	15.3	10.5
R0947	Tadworth Close	5239 28	1563 24	Residential	No		29.8	16.5	11.4
R0948	A240 Reigate Road	5241 67	1578 17	Residential	No		30.1	17.1	11.5
R0949	A217 Brighton Road	5242 32	1578 11	Residential	No		33.1	17.5	11.7
R0950	Brighton Road	5245 59	1585 58	Residential	No		25.4	16.5	11.3
R0953	A24 Leatherhead Road	5176 08	1568 87	Residential	No		44.0	20.4	13.6
R0960	Winkworth Place	5249 71	1602 02	Residential	No		24.3	16.4	11.3
R0981	Mill Lane	5236 33	1555 13	Residential	No		20.7	14.9	10.3
R0991	A2043 Cheam Common Road	5234 08	1650 44	Residential	Yes	Sutton AQMA	40.0	18.9	12.9
R0992	A24 London Road	5234 71	1650 42	Residential	Yes	Sutton AQMA	39.6	18.8	12.8
R0993	A232 High Street	5243 05	1635 94	Residential	Yes	Sutton AQMA	42.2	18.6	12.6
R0994	A232 Cheam Road	5245 47	1636 89	Residential	Yes	Sutton AQMA	38.4	18.3	12.4
R0995	A217 Belmont Rise	5253 48	1616 72	Residential	Yes	Sutton AQMA	32.4	16.9	11.5
R0997	A237 Woodcote Road	5293 81	1617 40	Residential	Yes	Croydon AQMA	33.7	17.0	11.4
R0998	A237 Smitham Bottom Lane	5293 67	1616 69	Residential	Yes	Croydon AQMA	31.5	16.8	11.3
R0999	A23 Foxley Lane	5311 15	1617 41	Residential	Yes	Croydon AQMA	38.9	18.7	12.4
R1000	Tudor Drive	5245 23	1667 12	Residential	Yes	Sutton AQMA	36.7	18.8	12.9
R1001	B279 Sutton Common Road	5253 36	1659 44	Residential	Yes	Sutton AQMA	35.5	18.9	12.9
R1002	A217 Reigate Avenue	5260 11	1665 31	Residential	Yes	Sutton AQMA	38.1	19.7	13.5
R1003	A217 Bishopsford Road	5261 08	1666 20	Residential	Yes	Sutton AQMA	35.7	19.3	13.3
R1004	B279 Angel Hill	5257 84	1654 10	Residential	Yes	Sutton AQMA	30.1	18.3	12.5
R1005	B2230 Throwley Way	5258 86	1646 70	Residential	Yes	Sutton AQMA	31.1	17.9	12.2
R1010	A237 Woodcote Road	5289 42	1636 69	Residential	Yes	Sutton AQMA	40.5	18.5	12.5
R1011	A237 Manor Road	5286 35	1647 55	Residential	Yes	Sutton AQMA	37.2	18.9	12.7



ID	Name	X	Y	Type	In Air Quality Management Area (AQMA)?	AQMA Title	2018 annual mean concentration (µg/m <sup>3</sup> )		
							NO <sub>2</sub>	PM <sub>10</sub>	PM <sub>2.5</sub>
R1012	A237 Manor Road North	5286 16	1647 90	Residential	Yes	Sutton AQMA	39.2	19.2	12.9
R1013	A232 Pound Street	5277 84	1644 07	Residential	Yes	Sutton AQMA	29.6	17.6	12.0
R1014	Mile Road	5284 74	1661 05	Residential	Yes	Sutton AQMA	34.9	18.3	12.4
R1015	Selsdon Park Road	5367 29	1633 95	Residential	Yes	Croydon AQMA	33.2	17.0	11.4
R1016	A2022 Selsdon Park Road	5360 72	1627 91	Residential	Yes	Croydon AQMA	21.2	15.8	10.8
R1017	B243 Park Hill Road	5331 44	1647 21	Residential	Yes	Croydon AQMA	46.6	18.7	12.5
R1018	A212 Coombe Road	5330 53	1647 22	Residential	Yes	Croydon AQMA	37.3	17.9	12.0
R1019	A212 Coombe Lane	5346 62	1643 65	Residential	Yes	Croydon AQMA	27.5	16.6	11.1
R1020	A212 Park Lane	5326 41	1648 59	Residential	Yes	Croydon AQMA	45.5	19.7	13.1
R1021	A212 Coombe Road	5326 04	1648 41	Residential	Yes	Croydon AQMA	43.6	19.4	13.0
R1022	A235 Brighton Road	5320 93	1624 06	Residential	Yes	Croydon AQMA	31.7	17.4	11.7
R1023	A235 Brighton Road	5321 26	1624 00	Residential	Yes	Croydon AQMA	33.7	17.7	11.9
R1024	A235 Brighton Road	5325 35	1633 11	Residential	Yes	Croydon AQMA	38.3	18.7	12.6
R1025	A235 South End	5326 46	1643 01	Residential	Yes	Croydon AQMA	48.7	19.9	13.3
R1026	A235 South End	5324 98	1644 69	Residential	Yes	Croydon AQMA	44.6	19.5	13.0
R1027	A235 South End	5324 57	1644 74	Residential	Yes	Croydon AQMA	47.4	19.6	13.1
R1028	A23 Purley Way	5312 58	1618 19	Residential	Yes	Croydon AQMA	39.1	18.6	12.4
R1029	Edgehill Road	5314 44	1623 99	Residential	Yes	Croydon AQMA	33.5	18.0	12.0
R1030	B275 Denning Avenue	5311 36	1645 65	Residential	Yes	Croydon AQMA	45.4	20.1	13.4
R1031	B275 Denning Avenue	5311 18	1645 29	Residential	Yes	Croydon AQMA	47.0	20.2	13.4
R1032	A232 Croydon Road	5295 76	1650 46	Residential	Yes	Sutton AQMA	31.0	17.4	11.9
R1033	A232 Croydon Road	5299 92	1649 54	Residential	Yes	Sutton AQMA	31.4	17.7	12.1
R1034	A232 Croydon Road	5309 98	1648 48	Residential	Yes	Croydon AQMA	42.6	18.9	12.8
R1035	A232 Stafford Road	5312 63	1648 71	Residential	Yes	Croydon AQMA	45.5	20.3	13.5
R1036	A23 Epsom Road	5312 21	1648 48	Residential	Yes	Croydon AQMA	41.4	19.9	13.2
R1037	A232 Duppas Hill Lane	5320 26	1649 79	Residential	Yes	Croydon AQMA	43.8	19.9	13.3
R1038	A232 Pump Pail North	5320 91	1650 61	Residential	Yes	Croydon AQMA	51.0	22.0	14.5
R1040	A23 Purley Way	5311 57	1652 76	Residential	Yes	Croydon AQMA	50.6	20.8	13.9
R1041	A236 Mitcham Road	5308 66	1667 94	Residential	Yes	Croydon AQMA	56.8	21.2	14.3
R1042	A23 Thornton Road	5308 62	1668 56	Residential	Yes	Croydon AQMA	71.9	22.9	15.3



ID	Name	X	Y	Type	In Air Quality Management Area (AQMA)?	AQMA Title	2018 annual mean concentration (µg/m <sup>3</sup> )		
							NO <sub>2</sub>	PM <sub>10</sub>	PM <sub>2.5</sub>
R1043	A213 Sumner Road	5314 38	1663 26	Residential	Yes	Croydon AQMA	51.6	21.6	14.5
R1044	A235 London Road	5317 81	1665 93	Residential	Yes	Croydon AQMA	45.1	20.7	14.0
R1045	B266 Brigstock Road	5313 20	1677 09	Residential	Yes	Croydon AQMA	39.3	20.9	14.2
R1046	Raymead Avenue	5313 00	1677 77	Residential	Yes	Croydon AQMA	45.2	21.3	14.4
R1047	Beech House Road	5325 98	1651 69	Residential	Yes	Croydon AQMA	39.3	20.4	13.5
R1048	A232 The Croydon Flyover	5325 45	1652 33	Residential	Yes	Croydon AQMA	43.7	20.9	13.8
R1049	A232 Barclay Road	5326 39	1653 33	Residential	Yes	Croydon AQMA	45.6	21.1	13.9
R1050	A212 Wellesley Road	5324 36	1665 57	Residential	Yes	Croydon AQMA	45.0	20.8	13.8
R1051	A222 St James's Road	5323 13	1666 15	Residential	Yes	Croydon AQMA	44.1	20.8	13.8
R1052	A213 St James's Road	5320 19	1666 77	Residential	Yes	Croydon AQMA	34.2	19.7	13.1
R1053	A212 Northcote Road	5325 66	1670 82	Residential	Yes	Croydon AQMA	50.4	21.4	14.5
R1054	A212 Whitehorse Road	5325 54	1670 43	Residential	Yes	Croydon AQMA	47.1	21.0	14.2
R1055	A212 Grange Road	5327 68	1682 54	Residential	Yes	Croydon AQMA	43.8	20.9	14.2
R1057	A232 Fairfield Road	5330 41	1654 18	Residential	Yes	Croydon AQMA	34.6	18.5	12.4
R1058	A232 Chepstow Road	5332 98	1654 85	Residential	Yes	Croydon AQMA	41.4	19.3	12.9
R1059	A215 Shirley Road	5351 30	1659 42	Residential	Yes	Croydon AQMA	58.3	20.6	13.7
R1060	A215 Shirley Road	5350 91	1659 40	Residential	Yes	Croydon AQMA	43.7	18.8	12.6
R1061	A232 Wickham Road	5354 17	1656 68	Residential	Yes	Croydon AQMA	47.1	19.2	12.9
R1062	A222 Lower Addiscombe Road	5347 05	1667 20	Residential	Yes	Croydon AQMA	41.6	19.8	13.4
R1063	A222 Long Lane	5348 91	1670 03	Residential	Yes	Croydon AQMA	47.2	21.1	14.3
R1064	A215 Portland Road	5346 94	1673 79	Residential	Yes	Croydon AQMA	43.0	20.7	14.1
R1065	A222 Lower Addiscombe Road	5332 27	1663 24	Residential	Yes	Croydon AQMA	47.7	20.8	14.1
R1066	A222 Lower Addiscombe Road	5332 61	1663 16	Residential	Yes	Croydon AQMA	52.4	21.3	14.4
R1067	Haslemere Close	5303 00	1640 41	Residential	Yes	Sutton AQMA	38.9	18.8	12.7
R1069	B272 Plough Lane	5308 44	1618 48	Residential	Yes	Croydon AQMA	30.7	16.7	11.3
R1072	Charlwood Road	5248 80	1386 98	Residential	No		16.9	14.1	9.7
R1073	Gatwick Road	5282 87	1386 35	Residential	No		29.5	16.4	11.0
R1078	A217 Reigate Hill	5257 34	1517 71	Residential	Yes	AQMA No. 11 (Reigate Hill)	43.0	18.2	12.2
R1079	A217 Reigate Hill	5253 78	1509 09	Residential	Yes	AQMA No. 11 (Reigate Hill)	27.2	16.6	11.3
R1080	A23 Brighton Road	5277 07	1497 84	Residential	Yes	AQMA No. 12 (Redhill)	33.9	17.1	11.7



ID	Name	X	Y	Type	In Air Quality Management Area (AQMA)?	AQMA Title	2018 annual mean concentration (µg/m <sup>3</sup> )		
							NO <sub>2</sub>	PM <sub>10</sub>	PM <sub>2.5</sub>
R1081	A25 Queensway	5278 88	1506 89	Residential	Yes	AQMA No. 12 (Redhill)	20.0	15.9	11.0
R1082	A23 London Road South	5289 74	1530 73	Residential	Yes	AQMA No. 10 (Merstham)	31.5	18.8	12.3
R1083	A23 London Road North	5290 19	1534 51	Residential	Yes	AQMA No. 10 (Merstham)	33.4	19.0	12.6
R1084	A23 High Street	5289 92	1533 27	Residential	Yes	AQMA No. 10 (Merstham)	32.3	18.8	12.4
R1086	A217 Brighton Road	5257 02	1529 44	Residential	No		38.0	19.5	12.5



## 2 Construction Dust Assessment

**Table 2.1.1: Dust Emission Magnitude for Demolition, Earthworks and Construction Activities**

Component of Project	Potential Dust Emission Magnitude					
	Demolition		Earthworks		Construction	
	Magnitude	Reasoning	Magnitude	Reasoning	Magnitude	Reasoning
Early works, establishment of construction compounds, fencing, early clearance, diversion works and re-provision of essential replacement services	Large	Total volume >50,000 m <sup>3</sup>	Large	Total site area >10,000 m <sup>2</sup>	Large	Total building volume >100,000 m <sup>3</sup>
Reconfiguration of existing maintenance airfield facilities	Medium	Total volume 20,000 m <sup>3</sup> to 50,000 m <sup>3</sup>	Large	Total site area >10,000 m <sup>2</sup>	Large	Total building volume >100,000 m <sup>3</sup>
Alterations to the existing northern runway	Large	Total volume >50,000 m <sup>3</sup>	Large	Total site area >10,000 m <sup>2</sup>	Large	Total building volume >100,000 m <sup>3</sup>
Airfield works to support use of the realigned northern runway	Large	Total volume >50,000 m <sup>3</sup>	Large	Total site area >10,000 m <sup>2</sup>	Large	Total building volume >100,000 m <sup>3</sup>
Pier 7	Medium	Total volume 20,000 m <sup>3</sup> to 50,000 m <sup>3</sup>	Large	Total site area >10,000 m <sup>2</sup>	Large	Total building volume >100,000 m <sup>3</sup>
Extensions to North and South Terminals	Large	Total volume >50,000 m <sup>3</sup>	Large	Total site area >10,000 m <sup>2</sup>	Large	Total building volume >100,000 m <sup>3</sup>
Hotel and commercial facilities	Large	Total volume >50,000 m <sup>3</sup>	Large	Total site area >10,000 m <sup>2</sup>	Large	Total building volume >100,000 m <sup>3</sup>
Car parking	Large	Total volume >50,000 m <sup>3</sup>	Large	Total site area >10,000 m <sup>2</sup>	Large	Total building volume >100,000 m <sup>3</sup>
Surface access improvements	Large	Total volume >50,000 m <sup>3</sup>	Large	Total site area >10,000 m <sup>2</sup>	Large	Total building volume >100,000 m <sup>3</sup>
Reinstatement of final use at temporary construction compound locations	Large	Total volume >50,000 m <sup>3</sup>	Large	Total site area >10,000 m <sup>2</sup>	Medium	Total building volume 25,000 m <sup>3</sup> to 100,000 m <sup>3</sup>
Flood compensation areas	n/a	n/a	Large	Total site area >10,000 m <sup>2</sup>	n/a	n/a
Environmental mitigation	Small	Total volume <20,000 m <sup>3</sup>	Large	Total site area >10,000 m <sup>2</sup>	n/a	n/a

**Table 2.1.2: Dust Emission Magnitude for Trackout**

Component of Project	Potential Dust Emission Magnitude	
	Magnitude	Reasoning
Contractor compound access	Large	>50 HDV outward movements in any one day

**Table 2.1.3: Dust Emission Risk for Demolition, Earthwork and Construction Activities**

Component of Project	Risk of Impact					
	Dust soiling			Human Health		
	Demolition	Earthworks	Construction	Demolition	Earthworks	Construction
Early works, establishment of construction compounds, fencing, early clearance, diversion works and re-provision of essential replacement services	Medium	Low	Low	Medium	Low	Low
Reconfiguration of existing maintenance airfield facilities	Low	Low	Low	Low	Low	Low
Alterations to the existing northern runway	Medium	Low	Low	Medium	Low	Low
Airfield works to support use of the realigned northern runway	Medium	Low	Low	Medium	Low	Low



Component of Project	Risk of Impact					
	Dust soiling			Human Health		
	Demolition	Earthworks	Construction	Demolition	Earthworks	Construction
Pier 7	Low	Low	Low	Low	Low	Low
Extensions to North and South Terminals	High	Medium	Medium	Medium	Low	Low
Hotel and commercial facilities	Medium	Low	Low	Medium	Low	Low
Car parking	High	High	High	Medium	Low	Low
Surface access improvements	High	Medium	Medium	Medium	Low	Low
Reinstatement of final use at temporary construction compound locations	Medium	Low	Low	Medium	Low	Low
Flood compensation areas	n/a	High	n/a	n/a	Low	n/a
Environmental mitigation	Low	Low	n/a	Negligible	Low	n/a

**Table 2.1.4: Dust Emission Risk for Trackout**

Component of Project	Risk of Impact	
	Dust soiling	Human Health
Contractor compound access	Medium	Low



### 3 Construction Phase Modelling Results

#### 3.1 Human Receptors

**Table 3.1.1: Predicted Annual Mean NO<sub>2</sub> Concentrations (µg/m<sup>3</sup>) and Impacts at Human Receptors for the 2024 Assessment Year**

ID	Name	X	Y	Type	In AQMA?	AQMA Title	2024 Annual mean NO <sub>2</sub> concentration (µg/m <sup>3</sup> )			Change Relative to Air Quality Standard (%)	Impact	Significance
							Without Project	With Project	Change			
C0001	Outreach 3 Way Ifield Hall Charlwood Road Crawley	524684	138861	Other	No		11.9	11.9	<0.1	<1	Negligible	Not significant
C0002	Ifield Community Centre	525265	137368	Other	No		13.0	13.0	<0.1	<1	Negligible	Not significant
CD001	CR/2017/0997/OUT	527192	136870	Committed development, residential	No		15.9	16.0	0.1	<1	Negligible	Not significant
CD002	CR/2018/0341/FUL	527323	136827	Committed development, residential	No		26.9	26.9	<0.1	<1	Negligible	Not significant
CD003	CR/2016/0962/ARM	529966	138952	Committed development, residential	No		18.2	18.3	0.1	<1	Negligible	Not significant
CD004	CR/2016/0662/FUL	526871	136849	Committed development, residential	No		19.0	19.0	<0.1	<1	Negligible	Not significant
CD005	CR/2016/0048/ARM	529144	138653	Committed development, school	No		15.9	16.0	0.1	<1	Negligible	Not significant
CD006	CR/2015/0609/FUL	526938	136637	Committed development, residential	No		18.7	18.7	<0.1	<1	Negligible	Not significant
CD007	CR/2013/0610/ARM	529356	139407	Committed development, residential	No		14.0	14.0	<0.1	<1	Negligible	Not significant
CD008	CR/2016/0972/FUL	526244	136043	Committed development, residential	No		13.8	13.8	<0.1	<1	Negligible	Not significant
CD009	CR/2015/0389/FUL	525177	137206	Committed development, residential	No		12.0	12.1	0.1	<1	Negligible	Not significant
CD010	CR/2018/0544/OUT	528649	138518	Committed development, residential	No		17.2	17.2	<0.1	<1	Negligible	Not significant
CD011	CR/2018/0894/OUT	529463	139568	Committed development, residential	No		14.6	14.6	<0.1	<1	Negligible	Not significant
CD012	CR/2017/0921/FUL	526932	137226	Committed development, residential	No		28.1	28.1	<0.1	<1	Negligible	Not significant
CD013	CR/2017/0444/FUL	527081	136989	Committed development, residential	No		14.9	14.9	<0.1	<1	Negligible	Not significant
CD014	CR/2014/0764/OUT	528206	138657	Committed development, other	No		18.6	18.6	<0.1	<1	Negligible	Not significant
CD015	CR/2019/0660/FUL	527050	136325	Committed development, residential	No		17.5	17.5	<0.1	<1	Negligible	Not significant
CD016	CR/2019/0330/FUL	530207	136341	Committed development, residential	No		13.1	13.1	<0.1	<1	Negligible	Not significant
CD017	CR/2019/0271/PA3	527010	136282	Committed development, residential	No		14.2	14.2	<0.1	<1	Negligible	Not significant
CD018	CR/2014/0524/PA3	527058	139000	Committed development, residential	No		18.5	18.6	0.1	<1	Negligible	Not significant
CD019	CR/2006/0695/OUT	526258	136941	Committed development, residential	No		16.8	16.9	0.1	<1	Negligible	Not significant
CD020	CR/2009/0352/OUT	526511	136640	Committed development, residential	No		20.9	20.9	<0.1	<1	Negligible	Not significant
CD021	CR/2015/0552/NCC	529495	139377	Committed development, residential	No		14.3	14.3	<0.1	<1	Negligible	Not significant
CD022	CR/2020/0274/FUL	526250	137355	Committed development, residential	No		22.1	22.1	<0.1	<1	Negligible	Not significant
CD024	CR/2020/0037/FUL	528294	136461	Committed development, residential	No		15.5	15.5	<0.1	<1	Negligible	Not significant
CD026	CR/2019/0542/FUL	527142	136342	Committed development, residential	No		18.1	18.1	<0.1	<1	Negligible	Not significant



ID	Name	X	Y	Type	In AQMA?	AQMA Title	2024 Annual mean NO <sub>2</sub> concentration (µg/m <sup>3</sup> )			Change Relative to Air Quality Standard (%)	Impact	Significance
							Without Project	With Project	Change			
CD027	CR/2020/0024/FUL	527089	136261	Committed development, residential	No		13.9	13.9	<0.1	<1	Negligible	Not significant
CD030	14/02124/F	527218	144582	Committed development, residential	No		12.2	12.2	<0.1	<1	Negligible	Not significant
CD031	15/00731/F	527778	143441	Committed development, residential	No		14.8	14.9	0.1	<1	Negligible	Not significant
CD032	15/00640/P3JPA	528393	143062	Committed development, residential	No		21.4	21.5	0.1	<1	Negligible	Not significant
CD033	15/00500/F	528523	142920	Committed development, residential	Yes	AQMA No.3 (Horley)	20.3	20.4	0.1	<1	Negligible	Not significant
CD034	16/01739/PAP3O	528357	142886	Committed development, residential	No		21.3	21.4	0.1	<1	Negligible	Not significant
CD035	19/00147/F	528242	145252	Committed development, residential	No		12.4	12.5	0.1	<1	Negligible	Not significant
CD044	18/00222/OUT	528327	143084	Committed development, residential	No		18.9	19.0	0.1	<1	Negligible	Not significant
CD045	20/02034/F	527837	142872	Committed development, residential	Yes	AQMA No.3 (Horley)	23.9	24.0	0.1	<1	Negligible	Not significant
CD046	20/02017/S73	528363	143019	Committed development, residential	No		19.1	19.2	0.1	<1	Negligible	Not significant
CD048	20/01199/S73	528064	142810	Committed development, residential	No		21.0	21.2	0.2	<1	Negligible	Not significant
CD049	20/01103/F	528054	142401	Committed development, residential	Yes	AQMA No.3 (Horley)	21.2	21.4	0.2	<1	Negligible	Not significant
CD050	20/02644/HHOLD	527949	142343	Committed development, residential	Yes	AQMA No.3 (Horley)	21.3	21.6	0.3	<1	Negligible	Not significant
CD051	20/01704/OUT	528328	142817	Committed development, residential	Yes	AQMA No.3 (Horley)	19.2	19.3	0.1	<1	Negligible	Not significant
CD052	20/02770/F	528220	143608	Committed development, residential	No		20.1	20.1	<0.1	<1	Negligible	Not significant
CD053	20/01477/PAP3O	525477	150047	Committed development, residential	No		16.4	16.4	<0.1	<1	Negligible	Not significant
CD055	20/01880/CONLA	526875	142098	Committed development, residential	No		17.0	17.5	0.5	1	Negligible	Not significant
CD056	20/00862/PAP3O	528519	143063	Committed development, residential	No		22.4	22.5	0.1	<1	Negligible	Not significant
CD057	19/01417/OUT	528536	143006	Committed development, residential	No		19.1	19.2	0.1	<1	Negligible	Not significant
CD058	19/01973/OUT	530327	143354	Committed development, residential	No		16.4	16.3	-0.1	<-1	Negligible	Not significant
CD059	19/01931/S73	527976	142924	Committed development, residential	No		19.1	19.2	0.1	<1	Negligible	Not significant
CD060	20/02823/PAP3O	528436	143056	Committed development, residential	No		21.0	21.1	0.1	<1	Negligible	Not significant
CD061	19/00986/F	527346	144779	Committed development, residential	No		12.5	12.5	<0.1	<1	Negligible	Not significant
CD062	2019/548/EIA	531214	143209	Committed development, residential	No		17.3	17.3	<0.1	<1	Negligible	Not significant
CD063	2018/2567	531045	143264	Committed development, residential	No		23.3	23.3	<0.1	<1	Negligible	Not significant
CD066	2020/2297	531774	142808	Committed development, residential	No		12.6	12.6	<0.1	<1	Negligible	Not significant
CD067	2020/1099	530680	141453	Committed development, residential	No		17.2	17.2	<0.1	<1	Negligible	Not significant
CD068	2017/2292/cond1	531268	142738	Committed development, residential	No		15.0	15.0	<0.1	<1	Negligible	Not significant
CD071	DC/14/2132	523692	136668	Committed development, residential	No		9.3	9.3	<0.1	<1	Negligible	Not significant



ID	Name	X	Y	Type	In AQMA?	AQMA Title	2024 Annual mean NO <sub>2</sub> concentration (µg/m <sup>3</sup> )			Change Relative to Air Quality Standard (%)	Impact	Significance
							Without Project	With Project	Change			
CD072	DC/13/0368	524327	136672	Committed development, residential	No		11.0	11.0	<0.1	<1	Negligible	Not significant
CD078	EIA/20/0004	524943	138596	Committed development, residential	No		11.2	11.2	<0.1	<1	Negligible	Not significant
CD079	DC/20/0882	525125	138572	Committed development, residential	No		13.4	13.4	<0.1	<1	Negligible	Not significant
CD081	MO/2019/1808	524601	140989	Committed development, residential	No		16.3	16.5	0.2	<1	Negligible	Not significant
CD082	MO/2012/1621	526356	142739	Committed development, residential	No		12.6	12.8	0.2	<1	Negligible	Not significant
CD083	MO/2020/0412	524568	143277	Committed development, residential	No		10.2	10.3	0.1	<1	Negligible	Not significant
CD085	13/04127/OUTES	530506	138843	Committed development, residential	No		16.1	16.1	<0.1	<1	Negligible	Not significant
CD086	DM/18/3525	530976	138541	Committed development, residential	No		13.5	13.5	<0.1	<1	Negligible	Not significant
CD087	14/04662/OUT	530752	138730	Committed development, residential	No		16.9	16.9	<0.1	<1	Negligible	Not significant
CD091	DM/21/0028	533534	139307	Committed development, care home	No		17.0	17.0	<0.1	<1	Negligible	Not significant
CD095	Tinsley Lane	528420	138402	Committed development, residential	No		17.7	17.8	0.1	<1	Negligible	Not significant
CD096	Land East of London Road Northgate	526977	137973	Committed development, residential	No		19.3	19.4	0.1	<1	Negligible	Not significant
CD097	7 - 13 The Broadway & 1 - 3 Queens Square	526936	136737	Committed development, residential	No		18.5	18.5	<0.1	<1	Negligible	Not significant
CD098	Land adjacent to Sutherland House	528303	136541	Committed development, residential	No		16.1	16.1	<0.1	<1	Negligible	Not significant
CD099	Shaw House Pegler Way	526663	136659	Committed development, residential	No		25.8	25.8	<0.1	<1	Negligible	Not significant
CD101	Land to the southeast of Heathy Farm Balcombe Road	529902	138968	Committed development, residential	No		17.6	17.6	<0.1	<1	Negligible	Not significant
CD103	Telford Place/ Haslett Avenue	527349	136433	Committed development, residential	No		16.0	16.0	<0.1	<1	Negligible	Not significant
CD104	County Buildings	527303	136937	Committed development, residential	No		17.1	17.1	<0.1	<1	Negligible	Not significant
CD105	Crawley College	527381	136726	Committed development, residential	No		15.9	15.9	<0.1	<1	Negligible	Not significant
CD106	Land at Cross Keys	526850	136575	Committed development, residential	No		15.2	15.3	0.1	<1	Negligible	Not significant
CD108	Rushetts Road Play Area	525794	138103	Committed development, residential	No		11.7	11.7	<0.1	<1	Negligible	Not significant
CD109	Land east of Balcombe Road/Street Hill	530150	136116	Committed development, residential	No		13.0	13.1	0.1	<1	Negligible	Not significant
CD110	St. Catherine's Hospice	526764	135783	Committed development, residential	No		13.9	13.9	<0.1	<1	Negligible	Not significant
CD114	Copthorne Golf Club Copthorne Common Road Copthorne	532317	139331	Committed development, residential	No		11.6	11.6	<0.1	<1	Negligible	Not significant
CD115	Crabbet Park Old Hollow Near Crawley Worth	530392	137725	Committed development, residential	No		16.1	16.1	<0.1	<1	Negligible	Not significant
CD116	Land off the Close and Haroldslea Drive	529680	142225	Committed development, residential	No		17.8	17.6	-0.2	<-1	Negligible	Not significant
CD117	Land at Meath Green	527222	144199	Committed development, residential	No		11.7	11.8	0.1	<1	Negligible	Not significant
CD124	Former Chequers Hotel Bonehurst Road	528409	144102	Committed development, residential	No		17.6	17.7	0.1	<1	Negligible	Not significant
CD125	59-61 Brighton Road Horley	528545	142953	Committed development, residential	No		20.0	20.1	0.1	<1	Negligible	Not significant



ID	Name	X	Y	Type	In AQMA?	AQMA Title	2024 Annual mean NO <sub>2</sub> concentration (µg/m <sup>3</sup> )			Change Relative to Air Quality Standard (%)	Impact	Significance
							Without Project	With Project	Change			
CD126	Telephone Exchange Victoria Road South	528307	143044	Committed development, residential	No		18.4	18.5	0.1	<1	Negligible	Not significant
CD130	Land adjacent to the Town Hall Castlefield Road	525414	150376	Committed development, residential	No		16.8	16.9	0.1	<1	Negligible	Not significant
CD131	Library and Pool House Bancroft Road Reigate	525532	150156	Committed development, residential	No		17.2	17.3	0.1	<1	Negligible	Not significant
CD133	Horley Police Station 15 Massetts Road	528437	142923	Committed development, residential	Yes	AQMA No.3 (Horley)	19.3	19.4	0.1	<1	Negligible	Not significant
CD134	Land at Plough Road and Redehall Road Smallfield	532038	143032	Committed development, residential	No		12.3	12.3	<0.1	<1	Negligible	Not significant
CD135	Land North of Plough Road Smallfield	532241	143436	Committed development, residential	No		11.8	11.8	<0.1	<1	Negligible	Not significant
CD136	Woodlands Garage Chapel Road Smallfield	531786	143371	Committed development, residential	No		14.1	14.1	<0.1	<1	Negligible	Not significant
CD137	Land north of Rosemary Lane	524405	141304	Committed development, residential	No		11.2	11.3	0.1	<1	Negligible	Not significant
CD138	Land east of Ifield Road	524176	140511	Committed development, residential	No		11.5	11.6	0.1	<1	Negligible	Not significant
CD146	Land Rear of Moonshiners Dolby Green	524135	140917	Committed development, residential	No		11.4	11.5	0.1	<1	Negligible	Not significant
CD147	Land West of Reigate Road Hookwood Site Allocation Policy SA42	526196	142428	Committed development, residential	No		12.5	12.7	0.2	<1	Negligible	Not significant
CD153	Land south of Kennel Lane Hookwood	526565	142597	Committed development, residential	No		13.6	13.9	0.3	<1	Negligible	Not significant
CD154	Land adjacent to Three Ares Hookwood	526627	142519	Committed development, residential	No		13.7	14.0	0.3	<1	Negligible	Not significant
CH0046	Rowfant Residential Home	532591	136995	Care home	No		11.1	11.1	<0.1	<1	Negligible	Not significant
CH0048	Care at Stennings	531321	139203	Care home	No		12.4	12.4	<0.1	<1	Negligible	Not significant
CH0110	Brownrigg	532506	139383	Care home	No		11.9	12.0	0.1	<1	Negligible	Not significant
CH0118	Francis Court	531909	139594	Care home	No		12.1	12.1	<0.1	<1	Negligible	Not significant
CH0144	Allswell Lodge	524951	164286	Care home	Yes	Sutton AQMA	17.0	17.0	<0.1	<1	Negligible	Not significant
CH0164	82 Coombe Road	533752	164500	Care home	Yes	Croydon AQMA	21.4	21.4	<0.1	<1	Negligible	Not significant
CH0169	Dunheved Lodge	531305	167425	Care home	Yes	Croydon AQMA	20.9	20.9	<0.1	<1	Negligible	Not significant
CH0179	Care Management Group - 3 The Green	525671	165100	Care home	Yes	Sutton AQMA	18.9	18.9	<0.1	<1	Negligible	Not significant
CH0181	Hall Grange	535654	165401	Care home	Yes	Croydon AQMA	16.8	16.7	-0.1	<-1	Negligible	Not significant
CH0183	Care Management Group - 374 St Helier Avenue	526054	166815	Care home	Yes	Merton AQMA	22.6	22.6	<0.1	<1	Negligible	Not significant
CH0186	Jordan Lodge	532431	164426	Care home	Yes	Croydon AQMA	24.2	24.2	<0.1	<1	Negligible	Not significant
CH0189	Scott House	532435	164427	Care home	Yes	Croydon AQMA	24.4	24.4	<0.1	<1	Negligible	Not significant
CH0196	Nas House	534898	166366	Care home	Yes	Croydon AQMA	24.0	24.0	<0.1	<1	Negligible	Not significant
CH0207	Oval Residential	533207	166005	Care home	Yes	Croydon AQMA	21.1	21.1	<0.1	<1	Negligible	Not significant
CH0208	170 Oval Road	533212	166007	Care home	Yes	Croydon AQMA	21.1	21.1	<0.1	<1	Negligible	Not significant
CH0221	Shepherds Corner	532247	166614	Care home	Yes	Croydon AQMA	26.1	26.1	<0.1	<1	Negligible	Not significant
CH0223	Speakers Court	532657	166463	Care home	Yes	Croydon AQMA	23.3	23.2	-0.1	<-1	Negligible	Not significant
CH0251	Barnfield	528279	142568	Care home	Yes	AQMA No.3 (Horley)	21.1	21.3	0.2	<1	Negligible	Not significant
CH0257	Briar House	527258	142416	Care home	No		18.9	19.2	0.3	<1	Negligible	Not significant
CH0262	Cedar Lodge	524568	141140	Care home	No		11.7	11.8	0.1	<1	Negligible	Not significant
CH0274	QEF Independent Living Services	515316	158531	Care home	No		23.2	23.2	<0.1	<1	Negligible	Not significant
CH0303	Kenilworth	528969	142909	Care home	No		19.5	19.6	0.1	<1	Negligible	Not significant
CH0311	Longford	528067	142802	Care home	No		21.9	22.1	0.2	<1	Negligible	Not significant
CH0313	Lumley Road	528460	143349	Care home	No		17.2	17.3	0.1	<1	Negligible	Not significant
CH0314	Malvern	528156	142953	Care home	No		18.7	18.8	0.1	<1	Negligible	Not significant



ID	Name	X	Y	Type	In AQMA?	AQMA Title	2024 Annual mean NO <sub>2</sub> concentration (µg/m <sup>3</sup> )			Change Relative to Air Quality Standard (%)	Impact	Significance
							Without Project	With Project	Change			
CH0317	Millview	524333	141071	Care home	No		15.6	15.7	0.1	<1	Negligible	Not significant
CH0320	Nutbush Cottage	528407	144986	Care home	No		17.9	17.9	<0.1	<1	Negligible	Not significant
CH0321	56 Oakwood Road	528610	143465	Care home	No		18.1	18.2	0.1	<1	Negligible	Not significant
CH0327	Park Hall Resource Centre	525327	151126	Care home	No		14.7	14.7	<0.1	<1	Negligible	Not significant
CH0330	Prinsted	527805	142479	Care home	Yes	AQMA No.3 (Horley)	20.2	20.5	0.3	<1	Negligible	Not significant
CH0332	Rainscombe Bungalow	532905	141815	Care home	No		10.2	10.2	<0.1	<1	Negligible	Not significant
CH0333	Rainscombe Farm	532903	141815	Care home	No		10.2	10.2	<0.1	<1	Negligible	Not significant
CH0335	Redehall Cottage	532157	141201	Care home	No		13.5	13.5	<0.1	<1	Negligible	Not significant
CH0336	Redstone House	531253	148719	Care home	No		20.3	20.3	<0.1	<1	Negligible	Not significant
CH0349	69 Reigate Road	526249	144331	Care home	No		12.4	12.5	0.1	<1	Negligible	Not significant
CH0366	1 Wood Close	528198	145907	Care home	No		12.7	12.8	0.1	<1	Negligible	Not significant
CH0369	Clayton House	526687	135911	Care home	No		15.2	15.2	<0.1	<1	Negligible	Not significant
CH0370	Deerswood Lodge	525280	137676	Care home	No		12.4	12.4	<0.1	<1	Negligible	Not significant
CH0372	Trent House	529864	140446	Care home	No		16.6	16.6	<0.1	<1	Negligible	Not significant
CH0388	Orchard House Nursing Home	525637	165272	Care home	Yes	Sutton AQMA	18.4	18.5	0.1	<1	Negligible	Not significant
CH0397	Tudor House	533131	164534	Care home	Yes	Croydon AQMA	17.9	17.9	<0.1	<1	Negligible	Not significant
CH0403	The Barn House	528909	153450	Care home	No		20.7	20.7	<0.1	<1	Negligible	Not significant
CH0409	Chaldon Rise Nursing Home	531006	153553	Care home	No		22.7	22.7	<0.1	<1	Negligible	Not significant
CH0410	Coppice Lea Care Home with Nursing	530674	152749	Care home	No		20.8	20.8	<0.1	<1	Negligible	Not significant
CH0426	Barchester Wykeham House Care Home	528336	142744	Care home	Yes	AQMA No.3 (Horley)	19.8	19.9	0.1	<1	Negligible	Not significant
CH0441	Tyrwhitt House	515413	158827	Care home	No		23.1	23.1	<0.1	<1	Negligible	Not significant
CH0446	Ferndale Nursing Home	526913	135850	Care home	No		14.0	14.0	<0.1	<1	Negligible	Not significant
CH0447	Ifield Park Care Home	524780	136603	Care home	No		10.8	10.8	<0.1	<1	Negligible	Not significant
CH0450	Cheam Cottage	524362	163703	Care home	Yes	Sutton AQMA	19.1	19.1	<0.1	<1	Negligible	Not significant
CH0454	Kings Lodge Centre for Complex Needs	531149	148555	Care home	No		18.7	18.8	0.1	<1	Negligible	Not significant
CH0458	Kings Lodge Care Centre	505669	161548	Care home	No		31.0	31.0	<0.1	<1	Negligible	Not significant
CH0460	Burleys Wood	528110	135751	Care home	No		13.1	13.1	<0.1	<1	Negligible	Not significant
CH0465	Albany Lodge Nursing Home	532787	166475	Care home	Yes	Croydon AQMA	26.2	26.2	<0.1	<1	Negligible	Not significant
CH0474	Brookmead	524814	137247	Care home	No		11.2	11.2	<0.1	<1	Negligible	Not significant
CH0486	Beddington Care Home	530795	164861	Care home	Yes	Croydon AQMA	27.3	27.1	-0.2	<-1	Negligible	Not significant
CH0489	Woodside Court	534301	167505	Care home	Yes	Croydon AQMA	20.8	20.8	<0.1	<1	Negligible	Not significant
CH0507	The Oaks	527947	136711	Care home	No		15.8	15.8	<0.1	<1	Negligible	Not significant
CH0508	Paddock Cottage	524905	137584	Care home	No		11.6	11.6	<0.1	<1	Negligible	Not significant
CH0511	Tushmore Lane	527268	137862	Care home	Yes	Hazelwick AQMA	19.3	19.4	0.1	<1	Negligible	Not significant
CH0523	Roseleigh	528180	142966	Care home	No		18.6	18.7	0.1	<1	Negligible	Not significant
CH0530	44 Broad Green Avenue	531733	166958	Care home	Yes	Croydon AQMA	22.0	22.0	<0.1	<1	Negligible	Not significant
CH0536	West Hall	505530	160612	Care home	No		17.7	17.7	<0.1	<1	Negligible	Not significant
CH0542	Acorns	529842	137781	Care home	No		17.9	17.9	<0.1	<1	Negligible	Not significant
CH0543	The Orchards	527545	136665	Care home	No		17.8	17.9	0.1	<1	Negligible	Not significant
CH0546	Bridge House Care Centre	528702	165185	Care home	Yes	Sutton AQMA	24.1	24.1	<0.1	<1	Negligible	Not significant
CH0547	Chippings	528399	142708	Care home	Yes	AQMA No.3 (Horley)	19.4	19.5	0.1	<1	Negligible	Not significant
CH0549	Upfield	528196	142629	Care home	Yes	AQMA No.3 (Horley)	20.1	20.3	0.2	<1	Negligible	Not significant
CH0551	Sylvanhurst House- CTK Residential Care Homes	534215	161636	Care home	Yes	Croydon AQMA	20.6	20.6	<0.1	<1	Negligible	Not significant
CH0554	Larkfield	525807	142322	Care home	No		11.3	11.5	0.2	<1	Negligible	Not significant
CH0559	Cabot House	526711	135821	Care home	No		14.9	14.9	<0.1	<1	Negligible	Not significant
CH0569	Gracewell of Horley Park	527718	143475	Care home	No		14.5	14.6	0.1	<1	Negligible	Not significant



ID	Name	X	Y	Type	In AQMA?	AQMA Title	2024 Annual mean NO <sub>2</sub> concentration (µg/m <sup>3</sup> )			Change Relative to Air Quality Standard (%)	Impact	Significance
							Without Project	With Project	Change			
CH0574	Villa Maria Nursing Home	533022	164252	Care home	Yes	Croydon AQMA	20.3	20.3	<0.1	<1	Negligible	Not significant
CH0575	Lona Lodge	525104	166308	Care home	Yes	Sutton AQMA	21.7	21.7	<0.1	<1	Negligible	Not significant
CH0577	Smallbrook Care Home	528106	142693	Care home	Yes	AQMA No.3 (Horley)	19.5	19.6	0.1	<1	Negligible	Not significant
CH0582	Tanners Farm	529332	141954	Care home	No		21.8	21.5	-0.3	<-1	Negligible	Not significant
CH0584	Greensleeves Care Home	526527	136129	Care home	No		13.4	13.5	0.1	<1	Negligible	Not significant
CH0594	1 Cranleigh Gardens	525751	165633	Care home	Yes	Sutton AQMA	18.7	18.7	<0.1	<1	Negligible	Not significant
CH0596	Evergreen Lodge	533042	164618	Care home	Yes	Croydon AQMA	23.4	23.3	-0.1	<-1	Negligible	Not significant
CH0604	231 Stafford Road	530153	163984	Care home	Yes	Sutton AQMA	21.4	21.4	<0.1	<1	Negligible	Not significant
CH0606	Jane House	532782	140716	Care home	No		12.5	12.5	<0.1	<1	Negligible	Not significant
E0001	Langshott Infant School Smallfiel Road Horley	529062	143283	Education	No		15.9	16.0	0.1	<1	Negligible	Not significant
E0002	Pound Hill Junior School Crawley Lane Crawley	529283	137246	Education	No		15.5	15.5	<0.1	<1	Negligible	Not significant
E0003	Horley Infant School Lumley Road Horley	528339	143494	Education	No		17.1	17.1	<0.1	<1	Negligible	Not significant
E0005	Cophorne Church of England Junior School Church Road Crawley	531647	139445	Education	No		11.8	11.8	<0.1	<1	Negligible	Not significant
E0006	Fairway Infant School Fairway Crawley	531653	139073	Education	No		12.8	12.8	<0.1	<1	Negligible	Not significant
E0007	Redehall Preparatory School Redehall Road Horley	531893	142528	Education	No		15.1	15.1	<0.1	<1	Negligible	Not significant
E0008	Trinity Oaks Church of England Primary School Brookfield Drive Horley	529268	144190	Education	No		13.0	13.1	0.1	<1	Negligible	Not significant
E0009	Pound Hill Infant School Crawley Lane Crawley	529195	137201	Education	No		16.0	16.1	0.1	<1	Negligible	Not significant
E0010	Burstow Primary School Wheelers Lane Horley	531770	143125	Education	No		14.8	14.8	<0.1	<1	Negligible	Not significant
E0011	Cranbrook Nursery School Antlands Lane Horley	530721	140469	Education	No		17.0	17.0	<0.1	<1	Negligible	Not significant
E0012	Langley Green Primary School/Willow Tree Pre-school Stagelands Crawley	526139	138010	Education	No		16.4	16.5	0.1	<1	Negligible	Not significant
E0013	Cranbrook Childcare & Learning Charlwood Road Horley	526360	141937	Education	No		18.1	18.6	0.5	1	Negligible	Not significant
E0014	Three Bridges Infant School Gales Place Crawley	527882	136919	Education	No		14.9	14.9	<0.1	<1	Negligible	Not significant
E0015	Daisy Chain Day Nursery Three Bridges Road Crawley	528600	136988	Education	No		22.7	22.8	0.1	<1	Negligible	Not significant
E0016	Fennies Day Nursery Albert Road Horley	528115	143507	Education	No		21.6	21.6	<0.1	<1	Negligible	Not significant
E0017	Northgate Primary School Green Lane Crawley	527236	137383	Education	No		18.0	18.0	<0.1	<1	Negligible	Not significant
E0018	Three Bridges Junior School Gales Drive Crawley	527892	136920	Education	No		14.9	14.9	<0.1	<1	Negligible	Not significant
E0019	Milton Mount Primary School Grattons Drive Crawley	529176	137874	Education	No		15.3	15.4	0.1	<1	Negligible	Not significant
E0020	Manorfield Primary and Nursery School Sangers Drive Horley	527734	143105	Education	No		15.7	15.9	0.2	<1	Negligible	Not significant
E0021	Toad Hall Nursery Masetts Road Horley	528400	142898	Education	Yes	AQMA No.3 (Horley)	19.4	19.5	0.1	<1	Negligible	Not significant
E0022	St Margaret's Church of England Primary School The Mardens Crawley	525567	137340	Education	No		12.9	13.0	0.1	<1	Negligible	Not significant
E0023	The Mill Primary School Ifield Drive Crawley	525057	136775	Education	No		13.0	13.0	<0.1	<1	Negligible	Not significant
E0024	West Green Primary School West Green Drive Crawley	526235	137012	Education	No		17.8	17.8	<0.1	<1	Negligible	Not significant
E0025	Brookfield Day Nursery London Road Crawley	527116	139361	Education	No		17.5	17.5	<0.1	<1	Negligible	Not significant
E0026	Meath Green Infant School Kiln Lane Horley	527549	144173	Education	No		12.4	12.5	0.1	<1	Negligible	Not significant
E0027	Manor Green Primary School Lady Margaret Road Crawley	525508	137094	Education	No		14.8	14.8	<0.1	<1	Negligible	Not significant
E0028	St Wilfrids Catholic School St Wilfrids Way Crawley	525828	136175	Education	No		12.2	12.2	<0.1	<1	Negligible	Not significant
E0029	St Wilfrids Catholic School St Wilfrids Way Crawley	525828	136175	Education	No		12.2	12.2	<0.1	<1	Negligible	Not significant
E0030	Meath Green Junior School Greenfields Road Horley	528004	144247	Education	No		13.0	13.0	<0.1	<1	Negligible	Not significant
E0031	Our Lady Queen of Heaven Catholic Primary School Hare Lane Crawley	525812	137853	Education	No		13.1	13.2	0.1	<1	Negligible	Not significant
E0032	The Oakwood School Balcombe Road Horley	528977	143064	Education	No		17.7	17.8	0.1	<1	Negligible	Not significant
E0033	Hazelwick School Hazelwick Mill Lane Crawley	528472	137857	Education	No		23.8	23.8	<0.1	<1	Negligible	Not significant
E0034	Yattendon School Oakwood Road Horley	528463	143622	Education	No		16.7	16.8	0.1	<1	Negligible	Not significant



ID	Name	X	Y	Type	In AQMA?	AQMA Title	2024 Annual mean NO <sub>2</sub> concentration (µg/m <sup>3</sup> )			Change Relative to Air Quality Standard (%)	Impact	Significance
							Without Project	With Project	Change			
E0035	Gossops Green Community Primary School Kidborough Road Crawley	525046	136025	Education	No		11.1	11.1	<0.1	<1	Negligible	Not significant
E0036	Willow Tree Montessori Lumley Road Horley	528350	143526	Education	No		16.9	17.0	0.1	<1	Negligible	Not significant
E0037	Charlwood Village Infant School/Charlwood Pre-school Swan Lane Horley	524591	141241	Education	No		11.3	11.5	0.2	<1	Negligible	Not significant
E0038	Charlwood House Day Nursery Charlwood Road Crawley	526325	139867	Education	No		16.5	16.7	0.2	<1	Negligible	Not significant
E0039	The Bungalow Sure Start Children's Centre Kiln Lane Horley	527693	144199	Education	No		12.3	12.4	0.1	<1	Negligible	Not significant
E0040	School in North East Neighbourhood	529874	139331	Education	No		15.6	15.6	<0.1	<1	Negligible	Not significant
E0041	Roshe School Halifax Close Pound Hill	530049	138331	Education	No		19.1	19.1	<0.1	<1	Negligible	Not significant
E0042	Brookfield Day Nursery London Road Langley Green	526983	139032	Education	No		17.3	17.4	0.1	<1	Negligible	Not significant
E0043	Crawley College College Road Crawley	527279	136788	Education	No		27.2	27.2	<0.1	<1	Negligible	Not significant
E0044	Our Lady Queen of Heaven Playgroup/Gateways Playgroup	526086	138076	Education	No		14.3	14.4	0.1	<1	Negligible	Not significant
E0045	Peter Pan Playgroup	531613	139518	Education	No		12.9	12.9	<0.1	<1	Negligible	Not significant
E0046	The Little House Montessori	531240	141454	Education	No		12.2	12.2	<0.1	<1	Negligible	Not significant
E0047	Jack and Jill Pre School	531364	139455	Education	No		13.6	13.6	<0.1	<1	Negligible	Not significant
E0048	Langley Lane Playgroup	525242	137905	Education	No		12.2	12.2	<0.1	<1	Negligible	Not significant
E0049	Horley Infant School Lumley Road Horley_AP	528359	143465	Education	No		17.0	17.1	0.1	<1	Negligible	Not significant
E0050	Manorfield Primary and Nursery School Sangers Drive Horley_AP	527733	143145	Education	No		15.6	15.7	0.1	<1	Negligible	Not significant
E0051	The Mill Primary School Ifield Drive Crawley_AP	525121	136740	Education	No		14.1	14.1	<0.1	<1	Negligible	Not significant
E0052	Yattendon School Oakwood Road Horley_AP	528484	143585	Education	No		16.7	16.8	0.1	<1	Negligible	Not significant
E0054	Northgate Primary School Green Lane Crawley_AP	527203	137415	Education	No		17.9	17.9	<0.1	<1	Negligible	Not significant
E0055	Northgate Children & Family Centre Barnfield Road Crawley	527275	137473	Education	No		15.5	15.6	0.1	<1	Negligible	Not significant
E0065	Reigate Steppingstones Sure Start Children's Centre	525448	150155	Education	No		26.4	26.4	<0.1	<1	Negligible	Not significant
E0072	Lower Morden Children's Centre	523854	167075	Education	Yes	Merton AQMA	17.7	17.7	<0.1	<1	Negligible	Not significant
E0075	Maidenbower and Pound Hill Children & Family Centre	529287	137141	Education	No		15.4	15.4	<0.1	<1	Negligible	Not significant
E0080	The Grange Children's Centre	528779	165303	Education	Yes	Sutton AQMA	23.4	23.4	<0.1	<1	Negligible	Not significant
E0093	Forge Wood Primary School	529305	139138	Education	No		13.9	13.9	<0.1	<1	Negligible	Not significant
E0098	Aurora Redehall School	531914	141450	Education	No		11.5	11.5	<0.1	<1	Negligible	Not significant
E0100	Reigate College	525412	150521	Education	No		18.8	18.8	<0.1	<1	Negligible	Not significant
E0108	Merrywood House Independent Special School	524008	152406	Education	No		21.0	21.0	<0.1	<1	Negligible	Not significant
E0109	Westvale Park Primary Academy	526997	144531	Education	No		11.0	11.1	0.1	<1	Negligible	Not significant
E0115	The Coningsby Pupil Referral Unit	532724	164850	Education	Yes	Croydon AQMA	26.8	26.8	<0.1	<1	Negligible	Not significant
E0118	Howard Primary School	532264	164559	Education	Yes	Croydon AQMA	19.6	19.6	<0.1	<1	Negligible	Not significant
E0120	South Norwood Primary School	534144	168036	Education	Yes	Croydon AQMA	18.8	18.8	<0.1	<1	Negligible	Not significant
E0122	Woodside Primary School and Children's Centre	534211	166913	Education	Yes	Croydon AQMA	22.6	22.6	<0.1	<1	Negligible	Not significant
E0125	Gresham Primary School	534049	161192	Education	Yes	Croydon AQMA	16.6	16.6	<0.1	<1	Negligible	Not significant
E0128	Park Hill Junior School	533075	165294	Education	Yes	Croydon AQMA	20.1	20.1	<0.1	<1	Negligible	Not significant
E0132	Park Hill Infant School	533077	165278	Education	Yes	Croydon AQMA	20.0	20.0	<0.1	<1	Negligible	Not significant
E0134	St John's CofE Primary School	535785	165486	Education	Yes	Croydon AQMA	15.8	15.8	<0.1	<1	Negligible	Not significant
E0135	Parish Church CofE Junior School	531660	165115	Education	Yes	Croydon AQMA	20.8	20.8	<0.1	<1	Negligible	Not significant
E0136	Parish Church CE Nursery and Infant School	531681	165103	Education	Yes	Croydon AQMA	20.9	20.9	<0.1	<1	Negligible	Not significant
E0140	St Mary's RC Junior School	532663	166264	Education	Yes	Croydon AQMA	23.1	23.0	-0.1	<-1	Negligible	Not significant
E0141	St Mary's Catholic Infant School	532476	166182	Education	Yes	Croydon AQMA	22.4	22.4	<0.1	<1	Negligible	Not significant
E0146	St Andrew's CofE Voluntary Aided High School	531666	165106	Education	Yes	Croydon AQMA	20.9	20.9	<0.1	<1	Negligible	Not significant
E0152	Elmhurst School	532918	164487	Education	Yes	Croydon AQMA	22.7	22.7	<0.1	<1	Negligible	Not significant



ID	Name	X	Y	Type	In AQMA?	AQMA Title	2024 Annual mean NO <sub>2</sub> concentration (µg/m <sup>3</sup> )			Change Relative to Air Quality Standard (%)	Impact	Significance
							Without Project	With Project	Change			
E0158	Trinity School	535193	165810	Education	Yes	Croydon AQMA	19.3	19.2	-0.1	<-1	Negligible	Not significant
E0163	Folly's End Christian School	533036	164604	Education	Yes	Croydon AQMA	23.3	23.3	<0.1	<1	Negligible	Not significant
E0184	Hackbridge Primary School	528369	166058	Education	Yes	Sutton AQMA	20.0	20.0	<0.1	<1	Negligible	Not significant
E0185	High View Primary School	530317	164279	Education	Yes	Sutton AQMA	18.5	18.5	<0.1	<1	Negligible	Not significant
E0190	Victor Seymour Infants' School	527841	164998	Education	Yes	Sutton AQMA	18.8	18.8	<0.1	<1	Negligible	Not significant
E0194	Robin Hood Junior School	525725	164477	Education	Yes	Sutton AQMA	20.0	20.0	<0.1	<1	Negligible	Not significant
E0199	All Saints Benhilton CofE Primary School	525929	165295	Education	Yes	Sutton AQMA	19.0	19.0	<0.1	<1	Negligible	Not significant
E0208	All Saints Carshalton Church of England Primary School	528282	164478	Education	Yes	Sutton AQMA	17.5	17.5	<0.1	<1	Negligible	Not significant
E0231	Grange Park School	561144	158373	Education	No		18.9	18.9	<0.1	<1	Negligible	Not significant
E0253	Holmesdale Community Infant School	525582	151132	Education	No		14.1	14.2	0.1	<1	Negligible	Not significant
E0256	Byfleet Primary School	505679	161616	Education	No		29.4	29.4	<0.1	<1	Negligible	Not significant
E0269	Ongar Place Primary School	504336	163888	Education	No		27.4	27.4	<0.1	<1	Negligible	Not significant
E0274	Meadowcroft Community Infant School	503617	165234	Education	No		20.9	20.9	<0.1	<1	Negligible	Not significant
E0278	Reigate Priory Community Junior School	525322	150072	Education	No		14.8	14.8	<0.1	<1	Negligible	Not significant
E0307	Holy Family Catholic Primary School Adlestone	504179	164024	Education	No		23.1	23.1	<0.1	<1	Negligible	Not significant
E0308	St Peter's Catholic Primary School	517386	157248	Education	No		24.5	24.5	<0.1	<1	Negligible	Not significant
E0323	Oakwood School	529000	143180	Education	No		17.2	17.3	0.1	<1	Negligible	Not significant
E0324	St Andrew's Catholic School	517451	157208	Education	No		22.6	22.6	<0.1	<1	Negligible	Not significant
E0332	Salesian School Chertsey	503152	165824	Education	No		21.8	21.8	<0.1	<1	Negligible	Not significant
E0344	Downsend School	517614	156985	Education	No		24.5	24.5	<0.1	<1	Negligible	Not significant
E0349	Micklefield School	525265	150852	Education	No		16.3	16.3	<0.1	<1	Negligible	Not significant
E0394	Three Bridges Primary School	528072	137007	Education	No		22.8	22.9	0.1	<1	Negligible	Not significant
E0396	Maidenbower Infant School	529519	135953	Education	No		12.9	12.9	<0.1	<1	Negligible	Not significant
E0398	St Margaret's CofE Primary School	525609	137284	Education	No		13.1	13.1	<0.1	<1	Negligible	Not significant
E0399	St Francis of Assisi Catholic Primary School Crawley	527310	135947	Education	No		20.5	20.5	<0.1	<1	Negligible	Not significant
E0400	St Andrew's CofE Primary School	528296	135905	Education	No		13.9	13.9	<0.1	<1	Negligible	Not significant
E0401	Ifield Community College	525412	136922	Education	No		13.3	13.3	<0.1	<1	Negligible	Not significant
E0403	Manor Green College	525442	137195	Education	No		12.5	12.5	<0.1	<1	Negligible	Not significant
E0409	Culvers House Primary School	528231	166331	Education	Yes	Sutton AQMA	17.2	17.2	<0.1	<1	Negligible	Not significant
E0411	Maidenbower Junior School	529574	135904	Education	No		13.0	13.0	<0.1	<1	Negligible	Not significant
E0419	Aragon Primary School	523981	167027	Education	Yes	Merton AQMA	17.8	17.8	<0.1	<1	Negligible	Not significant
E0423	Cambridge Tutors College	533029	164863	Education	Yes	Croydon AQMA	18.6	18.6	<0.1	<1	Negligible	Not significant
E0425	Link Primary School	530354	164854	Education	Yes	Sutton AQMA	25.8	25.7	-0.1	<-1	Negligible	Not significant
E0426	Link Secondary School	530646	164867	Education	Yes	Sutton AQMA	25.9	25.8	-0.1	<-1	Negligible	Not significant
E0429	Oriel High School	529077	135712	Education	No		13.0	13.1	0.1	<1	Negligible	Not significant
E0430	Moving On Pupil Referral Unit	532415	164971	Education	Yes	Croydon AQMA	32.5	32.4	-0.1	<-1	Negligible	Not significant
E0436	Al-Khair School	533097	166191	Education	Yes	Croydon AQMA	30.3	30.3	<0.1	<1	Negligible	Not significant
E0452	Oasis Academy Shirley Park	534794	166664	Education	Yes	Croydon AQMA	25.9	26.0	0.1	<1	Negligible	Not significant
E0461	Ecclesbourne Primary School	532109	167590	Education	Yes	Croydon AQMA	19.9	19.9	<0.1	<1	Negligible	Not significant
E0462	Wilson's School	530388	163886	Education	Yes	Sutton AQMA	18.2	18.2	<0.1	<1	Negligible	Not significant
E0467	Sutton Grammar School	526115	164465	Education	Yes	Sutton AQMA	17.8	17.8	<0.1	<1	Negligible	Not significant
E0470	Westbourne Primary School	525079	165269	Education	Yes	Sutton AQMA	19.6	19.7	0.1	<1	Negligible	Not significant
E0471	Carshalton High School for Girls	527571	164995	Education	Yes	Sutton AQMA	17.8	17.8	<0.1	<1	Negligible	Not significant
E0476	Glenthorne High School	525384	166076	Education	Yes	Sutton AQMA	22.3	22.3	<0.1	<1	Negligible	Not significant
E0478	ARK Oval Primary Academy	533068	166020	Education	Yes	Croydon AQMA	21.5	21.5	<0.1	<1	Negligible	Not significant
E0479	Hazelwick School	528372	137813	Education	No		25.0	25.0	<0.1	<1	Negligible	Not significant



ID	Name	X	Y	Type	In AQMA?	AQMA Title	2024 Annual mean NO <sub>2</sub> concentration (µg/m <sup>3</sup> )			Change Relative to Air Quality Standard (%)	Impact	Significance
							Without Project	With Project	Change			
E0481	Croydon Metropolitan College	532421	164748	Education	Yes	Croydon AQMA	26.1	26.1	<0.1	<1	Negligible	Not significant
E0483	Educational Excellence and Wellbeing	532367	165211	Education	Yes	Croydon AQMA	33.3	33.4	0.1	<1	Negligible	Not significant
E0487	Shirley High School Performing Arts College	535897	165199	Education	Yes	Croydon AQMA	15.3	15.3	<0.1	<1	Negligible	Not significant
E0494	St Thomas Becket Catholic Primary School	534370	167369	Education	Yes	Croydon AQMA	20.1	20.0	-0.1	<-1	Negligible	Not significant
E0504	Wrotham School	561091	158241	Education	No		16.7	16.7	<0.1	<1	Negligible	Not significant
E0512	Jubilee High School	504161	164440	Education	No		32.2	32.2	<0.1	<1	Negligible	Not significant
E0514	Harris Junior Academy Carshalton	527696	164935	Education	Yes	Sutton AQMA	19.5	19.5	<0.1	<1	Negligible	Not significant
E0515	St Paul's CofE Primary School	504214	164553	Education	No		24.1	24.1	<0.1	<1	Negligible	Not significant
E0517	Harris Primary Academy Haling Park	532656	163897	Education	Yes	Croydon AQMA	19.1	19.1	<0.1	<1	Negligible	Not significant
E0529	The Gatwick School	528544	139295	Education	No		18.6	18.6	<0.1	<1	Negligible	Not significant
H0001	Ifield Medical Centre Lady Margaret Road Crawley	525144	137381	Healthcare	No		15.3	15.4	0.1	<1	Negligible	Not significant
H0002	The Gables Nursing Home Ifield Green Crawley	525039	138203	Healthcare	No		11.7	11.7	<0.1	<1	Negligible	Not significant
H0003	Bridge Medical Centre Wassand Close Crawley	528348	136914	Healthcare	No		17.7	17.7	<0.1	<1	Negligible	Not significant
H0004	Farmfield Hospital Farmfield Drive Horley	525871	142305	Healthcare	No		11.4	11.6	0.2	<1	Negligible	Not significant
H0005	Spire Gatwick Park Hospital Povey Cross Road Hookwood	526928	142637	Healthcare	No		15.6	15.9	0.3	<1	Negligible	Not significant
H0006	Barnfield Care Home Upfield Horley	528278	142567	Healthcare	Yes	AQMA No.3 (Horley)	21.2	21.3	0.1	<1	Negligible	Not significant
H0110	Overline House	527125	136352	Healthcare	No		19.9	19.9	<0.1	<1	Negligible	Not significant
H0111	Crawley Walk In Centre	526321	136849	Healthcare	No		14.3	14.3	<0.1	<1	Negligible	Not significant
H0112	Central Health Clinic	527273	136923	Healthcare	No		22.9	22.9	<0.1	<1	Negligible	Not significant
H0113	Ravendene Primary Care Centre	526733	136226	Healthcare	No		17.9	18.0	0.1	<1	Negligible	Not significant
H0114	Crawley Hospital	526229	136764	Healthcare	No		13.9	13.9	<0.1	<1	Negligible	Not significant
H0115	Langley Green Clinic	526085	137939	Healthcare	No		14.9	15.0	0.1	<1	Negligible	Not significant
H0116	Bishops Bell Clinic	526342	136923	Healthcare	No		18.6	18.6	<0.1	<1	Negligible	Not significant
H0117	Gossops Green Clinic	524984	136055	Healthcare	No		11.0	11.0	<0.1	<1	Negligible	Not significant
H0119	Unit 7 Bluebird House	526881	142186	Healthcare	No		17.6	18.1	0.5	1	Negligible	Not significant
H0124	Queens Accommodation	532008	167321	Healthcare	Yes	Croydon AQMA	22.0	22.0	<0.1	<1	Negligible	Not significant
H0125	Sickle Cell And Thalassaemia Centre	532711	167740	Healthcare	Yes	Croydon AQMA	26.7	26.7	<0.1	<1	Negligible	Not significant
H0128	Morland Road Clinic	533405	166411	Healthcare	Yes	Croydon AQMA	26.6	26.6	<0.1	<1	Negligible	Not significant
H0130	Shirley Clinic	535074	166042	Healthcare	Yes	Croydon AQMA	25.7	25.7	<0.1	<1	Negligible	Not significant
H0133	Waddon Clinic	531211	164480	Healthcare	Yes	Croydon AQMA	20.5	20.5	<0.1	<1	Negligible	Not significant
H0135	Crystal Centre For Children's Services	531962	166685	Healthcare	Yes	Croydon AQMA	26.6	26.5	-0.1	<-1	Negligible	Not significant
H0138	Access Ability	532462	167384	Healthcare	Yes	Croydon AQMA	20.0	20.0	<0.1	<1	Negligible	Not significant
H0139	Leon House	532396	165041	Healthcare	Yes	Croydon AQMA	29.2	29.2	<0.1	<1	Negligible	Not significant
H0143	Brigstock Primary Care	531625	167932	Healthcare	Yes	Croydon AQMA	22.5	22.5	<0.1	<1	Negligible	Not significant
H0164	Elm Avenue (Orchard Hill)	527877	164407	Healthcare	Yes	Sutton AQMA	17.9	17.9	<0.1	<1	Negligible	Not significant
H0165	Bell House	528112	164511	Healthcare	Yes	Sutton AQMA	24.4	24.3	-0.1	<-1	Negligible	Not significant
H0170	Southern House 111 Centre	532629	165729	Healthcare	Yes	Croydon AQMA	25.0	25.0	<0.1	<1	Negligible	Not significant
H0176	Lombard House Training Facility	530819	166721	Healthcare	Yes	Croydon AQMA	27.6	27.6	<0.1	<1	Negligible	Not significant
H0186	Horley Health Centre	528285	143097	Healthcare	No		19.1	19.2	0.1	<1	Negligible	Not significant
H0187	Health Centre Exchange Road	527289	136873	Healthcare	No		33.9	33.9	<0.1	<1	Negligible	Not significant
H0188	West Green Child Centre (Crawley)	526249	136953	Healthcare	No		17.1	17.2	0.1	<1	Negligible	Not significant
H0197	Croydon Child And Adolescent Mh Services	532371	165213	Healthcare	Yes	Croydon AQMA	33.1	33.2	0.1	<1	Negligible	Not significant
H0202	Lantern Hall Day Centre	532114	165162	Healthcare	Yes	Croydon AQMA	28.7	28.7	<0.1	<1	Negligible	Not significant
H0204	Crisis Unit	534116	166166	Healthcare	Yes	Croydon AQMA	18.9	18.9	<0.1	<1	Negligible	Not significant
H0232	The Lodge	527845	164507	Healthcare	Yes	Sutton AQMA	20.5	20.5	<0.1	<1	Negligible	Not significant
H0239	Lower Morden Children's Centre	523854	167074	Healthcare	Yes	Merton AQMA	17.7	17.7	<0.1	<1	Negligible	Not significant



ID	Name	X	Y	Type	In AQMA?	AQMA Title	2024 Annual mean NO <sub>2</sub> concentration (µg/m <sup>3</sup> )			Change Relative to Air Quality Standard (%)	Impact	Significance
							Without Project	With Project	Change			
H0246	The Weald Day Hospital	526264	136746	Healthcare	No		14.0	14.0	<0.1	<1	Negligible	Not significant
H0247	Exchange Road Clinic	527337	136876	Healthcare	No		27.7	27.8	0.1	<1	Negligible	Not significant
H0248	Crawley & Horsham Atc (Sr)	524972	137230	Healthcare	No		13.2	13.3	0.1	<1	Negligible	Not significant
H0249	Nws.Crs & Htt	526861	138469	Healthcare	No		15.8	15.9	0.1	<1	Negligible	Not significant
H0250	Longley House	526898	136287	Healthcare	No		15.4	15.4	<0.1	<1	Negligible	Not significant
H0253	Maidenbower Day Centre	529496	135879	Healthcare	No		12.9	12.9	<0.1	<1	Negligible	Not significant
H0254	Gatwick Park Hospital	527151	142551	Healthcare	No		16.8	17.1	0.3	<1	Negligible	Not significant
H0255	Crawley Kidney Treatment Centre	526776	138997	Healthcare	No		14.4	14.5	0.1	<1	Negligible	Not significant
H0272	Barnfield Day Centre	528279	142563	Healthcare	Yes	AQMA No.3 (Horley)	21.3	21.4	0.1	<1	Negligible	Not significant
H0287	Kings Lodge Care Centre	505788	161583	Healthcare	No		21.9	21.9	<0.1	<1	Negligible	Not significant
H0299	Horley Community Mh Team	528180	143151	Healthcare	No		18.7	18.8	0.1	<1	Negligible	Not significant
H0305	Hermitage	531336	167278	Healthcare	Yes	Croydon AQMA	20.9	20.9	<0.1	<1	Negligible	Not significant
H0316	April Cottage	525872	142306	Healthcare	No		11.4	11.6	0.2	<1	Negligible	Not significant
H0323	Crawley Ambulance Station	526352	137316	Healthcare	No		20.2	20.2	<0.1	<1	Negligible	Not significant
H0324	Gatwick Hart	527085	140106	Healthcare	No		23.5	23.5	<0.1	<1	Negligible	Not significant
H0329	Gatwick Ambulance Station	528443	141574	Healthcare	No		38.9	38.9	<0.1	<1	Negligible	Not significant
H0336	Horley Response Post	528405	142942	Healthcare	No		20.1	20.2	0.1	<1	Negligible	Not significant
H0337	Gatwick Mrc	527558	138664	Healthcare	No		21.8	21.8	<0.1	<1	Negligible	Not significant
H0338	Secamb Head Office	528255	138640	Healthcare	No		21.5	21.5	<0.1	<1	Negligible	Not significant
R0001	The Chestnuts The Street Horley	524367	141056	Residential	No		15.7	15.8	0.1	<1	Negligible	Not significant
R0002	Pinehurst Povey Cross Road Horley	527199	142371	Residential	No		18.7	19.1	0.4	1	Negligible	Not significant
R0003	Church Walk Horley	527433	142610	Residential	No		21.1	21.4	0.3	<1	Negligible	Not significant
R0005	Oakstead Mill Lane Horley	526435	143257	Residential	No		12.4	12.6	0.2	<1	Negligible	Not significant
R0006	Cheyne Walk Horley	527756	142329	Residential	Yes	AQMA No.3 (Horley)	22.8	23.1	0.3	<1	Negligible	Not significant
R0007	The Chestnuts Ladbroke Road Horley	528485	144035	Residential	No		20.9	20.9	<0.1	<1	Negligible	Not significant
R0008	Thatchers Close Horley	528823	144036	Residential	No		15.6	15.7	0.1	<1	Negligible	Not significant
R0009	Lumley Court Brighton Road Horley	528203	143591	Residential	No		21.6	21.6	<0.1	<1	Negligible	Not significant
R0010	Nutbush Cottage Bonehurst Road Horley	528338	145748	Residential	No		15.5	15.5	<0.1	<1	Negligible	Not significant
R0011	Bayhorne Lodge Balcombe Road Horley	529225	142147	Residential	Yes	AQMA No.3 (Horley)	20.8	20.6	-0.2	<-1	Negligible	Not significant
R0012	Gilstead Hathersham Close Horley	531028	143596	Residential	No		27.8	27.8	<0.1	<1	Negligible	Not significant
R0013	Redehall Villas Effingham Road Horley	532225	141020	Residential	No		18.2	18.3	0.1	<1	Negligible	Not significant
R0014	Brook Lane House Brook Lane Horley	530408	141552	Residential	No		21.5	21.5	<0.1	<1	Negligible	Not significant
R0015	Spinney Cottage Balcombe Road Horley	529827	140570	Residential	No		17.5	17.4	-0.1	<-1	Negligible	Not significant
R0016	Copthorne Road Crawley	530812	138526	Residential	No		15.5	15.5	<0.1	<1	Negligible	Not significant
R0017	Kistbridge House Brookhill Road Crawley	531251	138832	Residential	No		37.2	37.1	-0.1	<-1	Negligible	Not significant
R0018	Knighton Close Crawley	529745	138614	Residential	No		20.7	20.8	0.1	<1	Negligible	Not significant
R0019	Ferndown Crawley	530005	138613	Residential	No		19.8	19.8	<0.1	<1	Negligible	Not significant
R0020	Oakfields Crawley	529742	137604	Residential	No		24.1	24.2	0.1	<1	Negligible	Not significant
R0021	Ticehurst Close Crawley	530433	136793	Residential	No		26.0	26.0	<0.1	<1	Negligible	Not significant
R0022	Tinsley Lane Crawley	528258	138018	Residential	Yes	Hazelwick AQMA	25.7	25.7	<0.1	<1	Negligible	Not significant
R0023	Woodfield Lodge Crawley	528126	137889	Residential	Yes	Hazelwick AQMA	26.8	26.9	0.1	<1	Negligible	Not significant
R0024	Rowley Farm Cottage London Road Crawley	527791	139984	Residential	No		18.4	18.5	0.1	<1	Negligible	Not significant
R0025	The Windmill at Gatwick Manor Hotel London Road Crawley	527024	139449	Residential	No		18.2	18.3	0.1	<1	Negligible	Not significant
R0026	Bader Court Five Acres Crawley	526982	137729	Residential	Yes	Hazelwick AQMA	18.1	18.2	0.1	<1	Negligible	Not significant
R0027	Ifield Road Crawley	525799	137186	Residential	No		14.9	15.0	0.1	<1	Negligible	Not significant
R0028	Almond Close Crawley	525500	136491	Residential	No		17.1	17.1	<0.1	<1	Negligible	Not significant



ID	Name	X	Y	Type	In AQMA?	AQMA Title	2024 Annual mean NO <sub>2</sub> concentration (µg/m <sup>3</sup> )			Change Relative to Air Quality Standard (%)	Impact	Significance
							Without Project	With Project	Change			
R0029	Stafford House Bonnetts Lane Crawley	525116	138569	Residential	No		13.8	13.8	<0.1	<1	Negligible	Not significant
R0030	Greenings The Crescent Horley	528592	141764	Residential	Yes	AQMA No.3 (Horley)	30.4	30.2	-0.2	<-1	Negligible	Not significant
R0031	Upfield Horley	528253	142514	Residential	Yes	AQMA No.3 (Horley)	21.4	21.6	0.2	<1	Negligible	Not significant
R0032	Withey Brook Hookwood Horley	526864	142360	Residential	No		15.9	16.4	0.5	1	Negligible	Not significant
R0033	Russ Hill Cottages Charlwood Horley	523428	140549	Residential	No		9.9	9.9	<0.1	<1	Negligible	Not significant
R0034	Oak Trees Charlotte Grove Smallfield Horley	531099	143575	Residential	No		19.6	19.6	<0.1	<1	Negligible	Not significant
R0035	Ontario Close Smallfield Horley	531085	142905	Residential	No		18.4	18.4	<0.1	<1	Negligible	Not significant
R0036	Brighton Road Horley	527825	142841	Residential	Yes	AQMA No.3 (Horley)	28.1	28.2	0.1	<1	Negligible	Not significant
R0037	Brighton Road Horley	527787	142799	Residential	Yes	AQMA No.3 (Horley)	29.2	29.3	0.1	<1	Negligible	Not significant
R0038	Kingsley Road Horley	527663	142394	Residential	Yes	AQMA No.3 (Horley)	22.5	22.8	0.3	<1	Negligible	Not significant
R0039	Vernon Woodroyd Gardens Horley	527893	142215	Residential	Yes	AQMA No.3 (Horley)	24.1	24.5	0.4	1	Negligible	Not significant
R0040	Brighton Road Horley	527763	142773	Residential	Yes	AQMA No.3 (Horley)	27.9	28.0	0.1	<1	Negligible	Not significant
R0041	Massetts Road Horley	527855	142775	Residential	Yes	AQMA No.3 (Horley)	23.6	23.8	0.2	<1	Negligible	Not significant
R0042	Trentham Peeks Brook Lane Horley	530818	142438	Residential	No		31.3	31.2	-0.1	<-1	Negligible	Not significant
R0043	Newbridge Cottage Tinsley Green Crawley	528832	139578	Residential	No		16.6	16.6	<0.1	<1	Negligible	Not significant
R0044	Radford Road Pound Hill Crawley	529019	139599	Residential	No		16.2	16.2	<0.1	<1	Negligible	Not significant
R0045	North East Sector Neighbourhood	528804	139299	Residential	No		15.7	15.7	<0.1	<1	Negligible	Not significant
R0046	Maxey Cottage Bonnetts Lane Crawley	525261	138996	Residential	No		13.9	13.9	<0.1	<1	Negligible	Not significant
R0047	Old Bonnetts Cottage Bonnetts Lane Crawley	525366	139532	Residential	No		15.4	15.3	-0.1	<-1	Negligible	Not significant
R0048	Dalewood Gardens Northgate	527805	137880	Residential	Yes	Hazelwick AQMA	16.6	16.7	0.1	<1	Negligible	Not significant
R0049	The Street Charlwood	524632	140989	Residential	No		15.6	15.8	0.2	<1	Negligible	Not significant
R0050	Ontario Close Smallfield Horley	531217	142916	Residential	No		16.4	16.4	<0.1	<1	Negligible	Not significant
R0051	Erica Way Cophorne	531176	138830	Residential	No		25.1	25.1	<0.1	<1	Negligible	Not significant
R0052	Wimblehurst Road Pound Hill	529389	139529	Residential	No		14.8	14.8	<0.1	<1	Negligible	Not significant
R0053	The Boulevard Northgate	526820	136846	Residential	No		21.1	21.2	0.1	<1	Negligible	Not significant
R0054	Filbert Crescent Gossops Green	525294	136554	Residential	No		15.6	15.7	0.1	<1	Negligible	Not significant
R0055	North Road Three Bridges	528274	137765	Residential	Yes	Hazelwick AQMA	25.2	25.2	<0.1	<1	Negligible	Not significant
R0056	North Road Three Bridges	528189	137853	Residential	Yes	Hazelwick AQMA	28.0	28.0	<0.1	<1	Negligible	Not significant
R0057	Lark Rise Langley Green	525924	137669	Residential	No		16.9	17.0	0.1	<1	Negligible	Not significant
R0058	Early Commons Three Bridges	527790	137279	Residential	Yes	Hazelwick AQMA	23.1	23.2	0.1	<1	Negligible	Not significant
R0059	Tinsley Close Three Bridges	528388	138061	Residential	Yes	Hazelwick AQMA	23.2	23.2	<0.1	<1	Negligible	Not significant
R0060	London Road Northgate	526856	137869	Residential	No		17.5	17.5	<0.1	<1	Negligible	Not significant
R0061	St. Hildas Close Pound Hill	529316	138537	Residential	Yes	Hazelwick AQMA	19.2	19.3	0.1	<1	Negligible	Not significant
R0062	Balcombe Road Crawley	529479	141506	Residential	No		21.1	20.5	-0.6	-2	Negligible	Not significant
R0063	Turners Hill Road West Sussex	530432	137275	Residential	No		25.0	25.0	<0.1	<1	Negligible	Not significant
R0064	Saxon Road Pound Hill Crawley	530106	136549	Residential	No		12.7	12.7	<0.1	<1	Negligible	Not significant
R0065	Hazelwick Mews Three Bridges	528295	137836	Residential	Yes	Hazelwick AQMA	26.7	26.7	<0.1	<1	Negligible	Not significant
R0066	Brighton Road Horley	527804	142820	Residential	Yes	AQMA No.3 (Horley)	27.8	27.8	<0.1	<1	Negligible	Not significant
R0067	Harwood Park Salfords	528269	145887	Residential	No		15.7	15.8	0.1	<1	Negligible	Not significant
R0068	Ferndown Pound Hill	529830	138633	Residential	No		18.8	18.8	<0.1	<1	Negligible	Not significant
R0069	The Broadway Northgate	526910	136837	Residential	No		19.5	19.5	<0.1	<1	Negligible	Not significant
R0070	Royston Close Three Bridges	528306	138564	Residential	No		18.9	18.9	<0.1	<1	Negligible	Not significant
R0071	Hazelwick Mews Three Bridges	528296	137888	Residential	Yes	Hazelwick AQMA	25.9	26.0	0.1	<1	Negligible	Not significant
R0072	Turners Hill Road West Sussex	530811	136824	Residential	No		14.7	14.8	0.1	<1	Negligible	Not significant
R0073	Woolborough Lane Outwood	530811	146003	Residential	No		21.3	21.4	0.1	<1	Negligible	Not significant
R0074	Brighton Road Horley	527753	142764	Residential	Yes	AQMA No.3 (Horley)	27.7	27.8	0.1	<1	Negligible	Not significant



ID	Name	X	Y	Type	In AQMA?	AQMA Title	2024 Annual mean NO <sub>2</sub> concentration (µg/m <sup>3</sup> )			Change Relative to Air Quality Standard (%)	Impact	Significance
							Without Project	With Project	Change			
R0075	Brighton Road Horley	527729	142696	Residential	Yes	AQMA No.3 (Horley)	30.2	30.3	0.1	<1	Negligible	Not significant
R0076	Tinsley Close Three Bridges	528326	138214	Residential	No		19.1	19.2	0.1	<1	Negligible	Not significant
R0077	Church Road Horley	527906	142892	Residential	No		23.0	23.1	0.1	<1	Negligible	Not significant
R0078	Hazelwick Mill Lane Three Bridges	528336	137766	Residential	Yes	Hazelwick AQMA	26.5	26.5	<0.1	<1	Negligible	Not significant
R0079	Balcombe Road Horley	529351	141854	Residential	No		24.2	23.9	-0.3	<-1	Negligible	Not significant
R0080	Balcombe Road Horley	529272	141994	Residential	Yes	AQMA No.3 (Horley)	21.3	21.0	-0.3	<-1	Negligible	Not significant
R0081	Riverside Horley	528074	142212	Residential	Yes	AQMA No.3 (Horley)	22.3	22.6	0.3	<1	Negligible	Not significant
R0082	Riverside Horley	528259	142070	Residential	Yes	AQMA No.3 (Horley)	23.5	23.6	0.1	<1	Negligible	Not significant
R0083	Ellerton Peeks Brook Lane Burstow	530551	141921	Residential	No		23.4	23.4	<0.1	<1	Negligible	Not significant
R0084	Hocken Mead Pound Hill Crawley	529971	137779	Residential	No		21.7	21.7	<0.1	<1	Negligible	Not significant
R0085	Redehall Road Smallfield Horley	532031	142018	Residential	No		13.4	13.4	<0.1	<1	Negligible	Not significant
R0086	Manor Lodge Povey Cross Road Langley Green	527076	142275	Residential	No		19.3	19.7	0.4	1	Negligible	Not significant
R0087	Povey Cross Road Hookwood Horley	526984	142213	Residential	No		18.0	18.5	0.5	1	Negligible	Not significant
R0088	Chequers Drive Horley	528356	143962	Residential	No		20.5	20.6	0.1	<1	Negligible	Not significant
R0089	Derby Cottages Lee Street Horley	527579	143802	Residential	No		14.5	14.7	0.2	<1	Negligible	Not significant
R0090	Grange Lodge Bonehurst Road Horley	528446	144551	Residential	No		19.1	19.2	0.1	<1	Negligible	Not significant
R0091	Ewhurst Road West Green Crawley	526258	137287	Residential	No		25.6	25.6	<0.1	<1	Negligible	Not significant
R0092	Town Mead West Green Crawley	526631	137184	Residential	No		19.0	19.0	<0.1	<1	Negligible	Not significant
R0093	Peeks Brook Lane Horley	530901	142811	Residential	No		32.1	32.0	-0.1	<-1	Negligible	Not significant
R0094	Kingsley Road Horley_J	527610	142578	Residential	Yes	AQMA No.3 (Horley)	30.8	31.0	0.2	<1	Negligible	Not significant
R0095	Hazelwick Avenue	528640	137051	Residential	No		31.7	31.8	0.1	<1	Negligible	Not significant
R0096	Hazelwick Road	528626	137067	Residential	No		28.1	28.2	0.1	<1	Negligible	Not significant
R0097	Mill Road	528575	137093	Residential	No		24.8	24.8	<0.1	<1	Negligible	Not significant
R0098	Hazelwick Avenue	528645	137025	Residential	No		33.6	33.6	<0.1	<1	Negligible	Not significant
R0099	A2220 Haslett Avenue East	528605	136960	Residential	No		29.8	29.8	<0.1	<1	Negligible	Not significant
R0100	A2220 Haslett Avenue East	528614	136968	Residential	No		31.4	31.5	0.1	<1	Negligible	Not significant
R0101	Station Hill	528871	137075	Residential	No		27.4	27.5	0.1	<1	Negligible	Not significant
R0102	A2220 Worth Park Avenue	528890	137086	Residential	No		27.8	27.8	<0.1	<1	Negligible	Not significant
R0103	A2220 Worth Park Avenue	528900	137119	Residential	No		35.8	35.8	<0.1	<1	Negligible	Not significant
R0104	St Mary's Drive	528940	137133	Residential	No		31.7	31.7	<0.1	<1	Negligible	Not significant
R0105	Hazelwick Road	528633	137085	Residential	Yes	Hazelwick AQMA	29.0	29.1	0.1	<1	Negligible	Not significant
R0106	Mill Road	528641	137313	Residential	Yes	Hazelwick AQMA	24.5	24.5	<0.1	<1	Negligible	Not significant
R0107	Hazelwick Avenue	528545	137504	Residential	Yes	Hazelwick AQMA	26.7	26.7	<0.1	<1	Negligible	Not significant
R0108	Pond Wood Road	528396	137630	Residential	Yes	Hazelwick AQMA	24.5	24.5	<0.1	<1	Negligible	Not significant
R0109	A2011 Crawley Avenue	528286	137739	Residential	Yes	Hazelwick AQMA	24.7	24.7	<0.1	<1	Negligible	Not significant
R0110	North Road	528224	137768	Residential	Yes	Hazelwick AQMA	24.6	24.7	0.1	<1	Negligible	Not significant
R0111	A2004 Northgate Avenue	528177	137801	Residential	Yes	Hazelwick AQMA	27.4	27.4	<0.1	<1	Negligible	Not significant
R0112	A2004 Northgate Avenue	528165	137761	Residential	Yes	Hazelwick AQMA	27.0	27.0	<0.1	<1	Negligible	Not significant
R0113	North Road	528208	137789	Residential	Yes	Hazelwick AQMA	25.2	25.2	<0.1	<1	Negligible	Not significant
R0114	North Road	528194	137749	Residential	Yes	Hazelwick AQMA	25.2	25.2	<0.1	<1	Negligible	Not significant
R0115	A2011 Crawley Avenue	528304	137814	Residential	Yes	Hazelwick AQMA	26.9	26.9	<0.1	<1	Negligible	Not significant
R0116	North Road	528183	137713	Residential	Yes	Hazelwick AQMA	24.8	24.8	<0.1	<1	Negligible	Not significant
R0117	North Road	528149	137538	Residential	Yes	Hazelwick AQMA	24.4	24.5	0.1	<1	Negligible	Not significant
R0118	Crossways	528130	137511	Residential	No		24.0	24.0	<0.1	<1	Negligible	Not significant
R0119	Hermits Road	528057	137426	Residential	No		23.2	23.3	0.1	<1	Negligible	Not significant
R0120	Hermits Road	527949	137532	Residential	Yes	Hazelwick AQMA	16.7	16.8	0.1	<1	Negligible	Not significant



ID	Name	X	Y	Type	In AQMA?	AQMA Title	2024 Annual mean NO <sub>2</sub> concentration (µg/m <sup>3</sup> )			Change Relative to Air Quality Standard (%)	Impact	Significance
							Without Project	With Project	Change			
R0121	A2004 Northgate Avenue	527997	137587	Residential	Yes	Hazelwick AQMA	17.4	17.4	<0.1	<1	Negligible	Not significant
R0122	A2004 Northgate Avenue	528057	137632	Residential	Yes	Hazelwick AQMA	24.3	24.3	<0.1	<1	Negligible	Not significant
R0123	North Road	528158	137513	Residential	No		24.0	24.0	<0.1	<1	Negligible	Not significant
R0124	Crossways	528055	137326	Residential	No		23.2	23.2	<0.1	<1	Negligible	Not significant
R0125	A2004 Northgate Avenue	527876	137416	Residential	Yes	Hazelwick AQMA	21.5	21.5	<0.1	<1	Negligible	Not significant
R0126	Gales Drive	527671	136945	Residential	Yes	Hazelwick AQMA	19.4	19.4	<0.1	<1	Negligible	Not significant
R0127	A2004 Northgate Avenue	527576	137020	Residential	Yes	Hazelwick AQMA	23.1	23.1	<0.1	<1	Negligible	Not significant
R0128	A2004 Northgate Avenue	527669	137129	Residential	Yes	Hazelwick AQMA	22.4	22.4	<0.1	<1	Negligible	Not significant
R0129	Cloverlands	528009	137691	Residential	Yes	Hazelwick AQMA	23.6	23.6	<0.1	<1	Negligible	Not significant
R0130	A2004 Northgate Avenue	527909	137543	Residential	Yes	Hazelwick AQMA	17.7	17.7	<0.1	<1	Negligible	Not significant
R0131	Woodfield Road	528132	137802	Residential	Yes	Hazelwick AQMA	27.2	27.2	<0.1	<1	Negligible	Not significant
R0132	Woodfield Road	528144	137829	Residential	Yes	Hazelwick AQMA	29.5	29.5	<0.1	<1	Negligible	Not significant
R0133	North Road	528196	137687	Residential	No		24.4	24.4	<0.1	<1	Negligible	Not significant
R0134	North Road	528191	137532	Residential	No		23.7	23.7	<0.1	<1	Negligible	Not significant
R0135	Forge Road	528216	137336	Residential	No		23.2	23.2	<0.1	<1	Negligible	Not significant
R0136	North Road	528232	137310	Residential	No		23.0	23.0	<0.1	<1	Negligible	Not significant
R0137	Scallows Road	528312	137150	Residential	No		23.2	23.2	<0.1	<1	Negligible	Not significant
R0138	Hazelwick Road	528338	137168	Residential	No		23.6	23.7	0.1	<1	Negligible	Not significant
R0139	Hazelwick Road	528335	137151	Residential	No		23.8	23.8	<0.1	<1	Negligible	Not significant
R0140	North Road	528378	136894	Residential	No		19.1	19.1	<0.1	<1	Negligible	Not significant
R0141	North Road	528367	136873	Residential	No		19.5	19.5	<0.1	<1	Negligible	Not significant
R0142	Gales Drive	528338	136930	Residential	No		17.4	17.5	0.1	<1	Negligible	Not significant
R0143	Woodfield Road	527778	137778	Residential	Yes	Hazelwick AQMA	16.7	16.7	<0.1	<1	Negligible	Not significant
R0144	Capua Court	529507	138583	Residential	Yes	Hazelwick AQMA	19.5	19.6	0.1	<1	Negligible	Not significant
R0145	Clare Close	529159	138423	Residential	Yes	Hazelwick AQMA	16.2	16.2	<0.1	<1	Negligible	Not significant
R0146	Harewood Close	528564	138168	Residential	Yes	Hazelwick AQMA	22.9	23.0	0.1	<1	Negligible	Not significant
R0147	A2011 Crawley Avenue	528447	138087	Residential	Yes	Hazelwick AQMA	24.1	24.1	<0.1	<1	Negligible	Not significant
R0148	A2011 Crawley Avenue	527637	137893	Residential	Yes	Hazelwick AQMA	16.5	16.6	0.1	<1	Negligible	Not significant
R0149	A2011 Crawley Avenue	527273	137813	Residential	Yes	Hazelwick AQMA	17.3	17.3	<0.1	<1	Negligible	Not significant
R0150	Five Acres	527117	137774	Residential	Yes	Hazelwick AQMA	17.6	17.7	0.1	<1	Negligible	Not significant
R0151	Crossways	527933	136964	Residential	No		15.4	15.4	<0.1	<1	Negligible	Not significant
R0152	Crossways	527965	136953	Residential	No		15.3	15.3	<0.1	<1	Negligible	Not significant
R0153	Gales Drive	528266	136900	Residential	No		16.4	16.5	0.1	<1	Negligible	Not significant
R0154	Redwood Close	527152	137835	Residential	Yes	Hazelwick AQMA	19.4	19.5	0.1	<1	Negligible	Not significant
R0155	A2011 Crawley Avenue	527262	137858	Residential	Yes	Hazelwick AQMA	19.6	19.7	0.1	<1	Negligible	Not significant
R0156	A23 London Road	526953	137830	Residential	No		22.4	22.4	<0.1	<1	Negligible	Not significant
R0157	Redwood Close	527073	137835	Residential	Yes	Hazelwick AQMA	18.6	18.7	0.1	<1	Negligible	Not significant
R0158	Green Lane	527456	137838	Residential	No		15.7	15.7	<0.1	<1	Negligible	Not significant
R0159	B2036 Balcombe Road	529299	141906	Residential	Yes	AQMA No.3 (Horley)	21.8	21.5	-0.3	<-1	Negligible	Not significant
R0160	Balcombe Road	529330	141961	Residential	No		21.7	21.4	-0.3	<-1	Negligible	Not significant
R0161	Wartlersville Way	529243	142085	Residential	Yes	AQMA No.3 (Horley)	20.8	20.5	-0.3	<-1	Negligible	Not significant
R0162	B2036 Balcombe Road	529291	142055	Residential	No		21.9	21.7	-0.2	<-1	Negligible	Not significant
R0163	Apperlie Drive	529173	142295	Residential	Yes	AQMA No.3 (Horley)	20.5	20.4	-0.1	<-1	Negligible	Not significant
R0164	B2036 Balcombe Road	529122	142398	Residential	Yes	AQMA No.3 (Horley)	19.6	19.5	-0.1	<-1	Negligible	Not significant
R0165	B2036 Balcombe Road	529184	142352	Residential	No		20.9	20.9	<0.1	<1	Negligible	Not significant
R0166	B2036 Balcombe Road	529076	142515	Residential	Yes	AQMA No.3 (Horley)	20.7	20.7	<0.1	<1	Negligible	Not significant



ID	Name	X	Y	Type	In AQMA?	AQMA Title	2024 Annual mean NO <sub>2</sub> concentration (µg/m <sup>3</sup> )			Change Relative to Air Quality Standard (%)	Impact	Significance
							Without Project	With Project	Change			
R0167	Castle Drive	529131	142494	Residential	No		21.4	21.4	<0.1	<1	Negligible	Not significant
R0168	B2036 Balcombe Road	529048	142560	Residential	Yes	AQMA No.3 (Horley)	20.7	20.8	0.1	<1	Negligible	Not significant
R0169	Victoria Road	528972	142602	Residential	Yes	AQMA No.3 (Horley)	20.2	20.3	0.1	<1	Negligible	Not significant
R0170	Limes Avenue	528875	142650	Residential	Yes	AQMA No.3 (Horley)	20.0	20.0	<0.1	<1	Negligible	Not significant
R0171	Victoria Road	528792	142675	Residential	Yes	AQMA No.3 (Horley)	20.4	20.4	<0.1	<1	Negligible	Not significant
R0172	Victoria Road	528847	142699	Residential	No		21.1	21.1	<0.1	<1	Negligible	Not significant
R0173	Victoria Road	528944	142660	Residential	No		20.6	20.7	0.1	<1	Negligible	Not significant
R0174	Victoria Road	529038	142603	Residential	No		22.4	22.5	0.1	<1	Negligible	Not significant
R0175	Victoria Road	528749	142672	Residential	Yes	AQMA No.3 (Horley)	20.3	20.4	0.1	<1	Negligible	Not significant
R0176	Victoria Road	528715	142663	Residential	Yes	AQMA No.3 (Horley)	20.0	20.1	0.1	<1	Negligible	Not significant
R0177	Russells Crescent	528257	142806	Residential	Yes	AQMA No.3 (Horley)	20.5	20.6	0.1	<1	Negligible	Not significant
R0178	Russells Crescent	528256	142797	Residential	Yes	AQMA No.3 (Horley)	20.6	20.7	0.1	<1	Negligible	Not significant
R0179	Russells Crescent	528335	142744	Residential	Yes	AQMA No.3 (Horley)	19.8	19.9	0.1	<1	Negligible	Not significant
R0180	Massetts Road	528270	142840	Residential	No		20.4	20.6	0.2	<1	Negligible	Not significant
R0181	Russells Crescent	528270	142748	Residential	Yes	AQMA No.3 (Horley)	19.7	19.8	0.1	<1	Negligible	Not significant
R0182	Burton Close	528417	142720	Residential	Yes	AQMA No.3 (Horley)	19.5	19.6	0.1	<1	Negligible	Not significant
R0183	Russells Crescent	528544	142775	Residential	Yes	AQMA No.3 (Horley)	20.2	20.3	0.1	<1	Negligible	Not significant
R0184	The Drive	528573	142734	Residential	Yes	AQMA No.3 (Horley)	21.0	21.1	0.1	<1	Negligible	Not significant
R0185	Cheyne Walk	528569	142713	Residential	Yes	AQMA No.3 (Horley)	20.9	21.0	0.1	<1	Negligible	Not significant
R0186	Cheyne Walk	528463	142620	Residential	Yes	AQMA No.3 (Horley)	20.2	20.4	0.2	<1	Negligible	Not significant
R0187	Cheyne Walk	528350	142545	Residential	Yes	AQMA No.3 (Horley)	21.1	21.3	0.2	<1	Negligible	Not significant
R0188	Cheyne Walk	528339	142505	Residential	Yes	AQMA No.3 (Horley)	21.3	21.5	0.2	<1	Negligible	Not significant
R0189	Fairfield Avenue	528441	142569	Residential	Yes	AQMA No.3 (Horley)	20.0	20.1	0.1	<1	Negligible	Not significant
R0190	Cheyne Walk	528554	142665	Residential	Yes	AQMA No.3 (Horley)	20.0	20.1	0.1	<1	Negligible	Not significant
R0191	Cheyne Walk	528583	142687	Residential	Yes	AQMA No.3 (Horley)	20.7	20.8	0.1	<1	Negligible	Not significant
R0192	Upfield	528156	142773	Residential	Yes	AQMA No.3 (Horley)	20.9	21.0	0.1	<1	Negligible	Not significant
R0193	Upfield	528196	142711	Residential	Yes	AQMA No.3 (Horley)	20.8	20.9	0.1	<1	Negligible	Not significant
R0194	Upfield	528215	142605	Residential	Yes	AQMA No.3 (Horley)	20.4	20.6	0.2	<1	Negligible	Not significant
R0195	Massetts Road	528020	142755	Residential	Yes	AQMA No.3 (Horley)	20.2	20.3	0.1	<1	Negligible	Not significant
R0196	Massetts Road	527929	142754	Residential	Yes	AQMA No.3 (Horley)	20.3	20.5	0.2	<1	Negligible	Not significant
R0197	Dalewood Gardens	528018	137858	Residential	Yes	Hazelwick AQMA	24.4	24.4	<0.1	<1	Negligible	Not significant
R0198	Woodfield Road	527854	137801	Residential	Yes	Hazelwick AQMA	16.6	16.6	<0.1	<1	Negligible	Not significant
R0199	Woodfield Road	527996	137827	Residential	Yes	Hazelwick AQMA	17.6	17.7	0.1	<1	Negligible	Not significant
R0200	Longbridge Road	527596	142487	Residential	Yes	AQMA No.3 (Horley)	23.0	23.5	0.5	1	Negligible	Not significant
R0201	Longbridge Road	527831	142252	Residential	Yes	AQMA No.3 (Horley)	24.5	24.9	0.4	1	Negligible	Not significant
R0202	A23 Brighton Road	527753	142723	Residential	Yes	AQMA No.3 (Horley)	31.3	31.3	<0.1	<1	Negligible	Not significant
R0203	Wolverton Gardens	527805	142739	Residential	Yes	AQMA No.3 (Horley)	23.3	23.4	0.1	<1	Negligible	Not significant
R0218	Povey Cross Road	527352	142469	Residential	No		20.3	20.6	0.3	<1	Negligible	Not significant
R0219	Povey Cross Road	526912	142171	Residential	No		17.5	18.0	0.5	1	Negligible	Not significant
R0220	Reigate Road	526848	142180	Residential	No		16.3	16.8	0.5	1	Negligible	Not significant
R0221	Reigate Road	526854	142413	Residential	No		15.8	16.2	0.4	1	Negligible	Not significant
R0222	Campbell Close	526771	142608	Residential	No		18.4	18.7	0.3	<1	Negligible	Not significant
R0223	Campbell Close	526771	142589	Residential	No		16.9	17.2	0.3	<1	Negligible	Not significant
R0224	Reigate Road	526721	142596	Residential	No		16.7	17.0	0.3	<1	Negligible	Not significant
R0225	A217 Reigate Road	526570	142852	Residential	No		14.9	15.2	0.3	<1	Negligible	Not significant
R0226	Nursery Lane	526675	142777	Residential	No		17.9	18.1	0.2	<1	Negligible	Not significant



ID	Name	X	Y	Type	In AQMA?	AQMA Title	2024 Annual mean NO <sub>2</sub> concentration (µg/m <sup>3</sup> )			Change Relative to Air Quality Standard (%)	Impact	Significance
							Without Project	With Project	Change			
R0227	Woolborough Lane	530817	145813	Residential	No		17.2	17.2	<0.1	<1	Negligible	Not significant
R0228	Cooper Close	531088	143308	Residential	No		19.9	19.9	<0.1	<1	Negligible	Not significant
R0229	Weatherhill Road	531277	143333	Residential	No		17.7	17.7	<0.1	<1	Negligible	Not significant
R0230	Weatherhill Road	531245	143370	Residential	No		19.6	19.6	<0.1	<1	Negligible	Not significant
R0231	Whealers Lane	531262	142978	Residential	No		15.8	15.7	-0.1	<-1	Negligible	Not significant
R0232	Broadbridge Lane	531233	143133	Residential	No		16.9	16.9	<0.1	<1	Negligible	Not significant
R0233	Hathersham Lane	530891	143555	Residential	No		21.2	21.1	-0.1	<-1	Negligible	Not significant
R0234	Burstow	530934	142367	Residential	No		22.2	22.1	-0.1	<-1	Negligible	Not significant
R0235	Peeks Brook Lane	530361	141333	Residential	No		18.3	18.3	<0.1	<1	Negligible	Not significant
R0236	Church Lane	530540	141081	Residential	No		22.5	22.5	<0.1	<1	Negligible	Not significant
R0237	Peeks Brook Lane	530340	140654	Residential	No		20.7	20.7	<0.1	<1	Negligible	Not significant
R0238	Antlands Lane East	530475	140487	Residential	No		35.8	35.7	-0.1	<-1	Negligible	Not significant
R0239	Antlands Lane West	530381	140504	Residential	No		27.4	27.4	<0.1	<1	Negligible	Not significant
R0240	Foxglove Drive	530212	139499	Residential	No		21.8	21.7	-0.1	<-1	Negligible	Not significant
R0241	Aquamarine Close	530162	139321	Residential	No		21.0	20.9	-0.1	<-1	Negligible	Not significant
R0242	Emerald Road	530117	139081	Residential	No		20.6	20.6	<0.1	<1	Negligible	Not significant
R0243	Ferndown	530037	138566	Residential	No		20.4	20.5	0.1	<1	Negligible	Not significant
R0244	Binney Court	530062	138147	Residential	No		21.5	21.5	<0.1	<1	Negligible	Not significant
R0245	Hocken Mead	530079	137898	Residential	No		23.6	23.6	<0.1	<1	Negligible	Not significant
R0246	A2220 Copthorne Road	530084	137799	Residential	No		22.1	22.1	<0.1	<1	Negligible	Not significant
R0247	Stace Way	530118	137600	Residential	No		18.4	18.4	<0.1	<1	Negligible	Not significant
R0248	The Canter	530195	137401	Residential	No		17.3	17.3	<0.1	<1	Negligible	Not significant
R0249	Kelso Close	530391	137072	Residential	No		24.2	24.1	-0.1	<-1	Negligible	Not significant
R0250	Turners Hill Road	530427	136864	Residential	No		25.6	25.6	<0.1	<1	Negligible	Not significant
R0251	Althestan Close	530429	136555	Residential	No		27.4	27.4	<0.1	<1	Negligible	Not significant
R0252	Turners Hill Road	530579	136814	Residential	No		20.9	20.9	<0.1	<1	Negligible	Not significant
R0253	Stan Hill	523892	141682	Residential	No		11.7	11.8	0.1	<1	Negligible	Not significant
R0254	Stan Hill	523336	142575	Residential	No		10.4	10.5	0.1	<1	Negligible	Not significant
R0255	Blanks Lane	523065	142663	Residential	No		11.6	11.7	0.1	<1	Negligible	Not significant
R0256	Blanks Lane	521954	143326	Residential	No		11.5	11.6	0.1	<1	Negligible	Not significant
R0257	Blanks Lane	522568	143032	Residential	No		9.2	9.2	<0.1	<1	Negligible	Not significant
R0258	Norwoodhill Road	524419	142058	Residential	No		15.1	15.2	0.1	<1	Negligible	Not significant
R0259	Norwoodhill Road	524488	142331	Residential	No		15.1	15.2	0.1	<1	Negligible	Not significant
R0260	Norwoodhill Road	524687	142928	Residential	No		14.8	15.0	0.2	<1	Negligible	Not significant
R0261	Smalls Hill Road	523937	143619	Residential	No		12.3	12.4	0.1	<1	Negligible	Not significant
R0262	Smalls Hill Road	523792	143838	Residential	No		12.6	12.7	0.1	<1	Negligible	Not significant
R0263	Smalls Hill Road	523700	144013	Residential	No		12.0	12.1	0.1	<1	Negligible	Not significant
R0264	Smalls Hill Road	523689	144117	Residential	No		14.3	14.4	0.1	<1	Negligible	Not significant
R0265	Smalls Hill Road	523081	145107	Residential	No		11.6	11.7	0.1	<1	Negligible	Not significant
R0266	Smalls Hill Road	522623	145745	Residential	No		11.3	11.4	0.1	<1	Negligible	Not significant
R0267	Smalls Hill Road	522653	145990	Residential	No		11.6	11.7	0.1	<1	Negligible	Not significant
R0268	Norwoodhill Road	524176	141289	Residential	No		17.1	17.2	0.1	<1	Negligible	Not significant
R0269	The Street	524260	141091	Residential	No		18.2	18.4	0.2	<1	Negligible	Not significant
R0270	The Street	524409	141046	Residential	No		15.2	15.3	0.1	<1	Negligible	Not significant
R0271	The Street	524585	140988	Residential	No		17.7	17.9	0.2	<1	Negligible	Not significant
R0272	Horley Road	524687	140987	Residential	No		15.5	15.7	0.2	<1	Negligible	Not significant



ID	Name	X	Y	Type	In AQMA?	AQMA Title	2024 Annual mean NO <sub>2</sub> concentration (µg/m <sup>3</sup> )			Change Relative to Air Quality Standard (%)	Impact	Significance
							Without Project	With Project	Change			
R0273	The Street	524638	140964	Residential	No		15.7	16.0	0.3	<1	Negligible	Not significant
R0274	Ifield Road	524219	140897	Residential	No		13.7	13.8	0.1	<1	Negligible	Not significant
R0275	Ifield Road	524164	140790	Residential	No		13.9	14.0	0.1	<1	Negligible	Not significant
R0276	Ifield Road	524020	140506	Residential	No		12.3	12.4	0.1	<1	Negligible	Not significant
R0277	Ifield Road	524025	140097	Residential	No		13.0	13.2	0.2	<1	Negligible	Not significant
R0278	Ifield Road	523938	139909	Residential	No		13.4	13.6	0.2	<1	Negligible	Not significant
R0279	Charlwood Road	524069	139451	Residential	No		15.4	15.4	<0.1	<1	Negligible	Not significant
R0280	Charlwood Road	524097	139151	Residential	No		13.8	13.8	<0.1	<1	Negligible	Not significant
R0281	Ifield Green	525124	138445	Residential	No		13.7	13.8	0.1	<1	Negligible	Not significant
R0282	Rusper Road	522567	137290	Residential	No		10.4	10.4	<0.1	<1	Negligible	Not significant
R0283	Rusper Road	522780	137293	Residential	No		10.0	10.1	0.1	<1	Negligible	Not significant
R0284	Rusper Road	523776	137257	Residential	No		10.8	10.8	<0.1	<1	Negligible	Not significant
R0285	Rusper Road	524044	137038	Residential	No		11.3	11.3	<0.1	<1	Negligible	Not significant
R0286	Rusper Road	524564	136707	Residential	No		12.6	12.7	0.1	<1	Negligible	Not significant
R0287	Rusper Road	524726	136726	Residential	No		12.7	12.7	<0.1	<1	Negligible	Not significant
R0288	Rusper Road	524801	136815	Residential	No		13.4	13.5	0.1	<1	Negligible	Not significant
R0289	Hyde Drive	524462	136534	Residential	No		11.7	11.8	0.1	<1	Negligible	Not significant
R0290	Hyde Drive	524356	136424	Residential	No		10.9	11.0	0.1	<1	Negligible	Not significant
R0291	Hyde Drive	524226	136370	Residential	No		11.6	11.7	0.1	<1	Negligible	Not significant
R0292	Hyde Drive	524140	136277	Residential	No		11.2	11.2	<0.1	<1	Negligible	Not significant
R0293	Ifield Drive	525016	136769	Residential	No		16.0	16.0	<0.1	<1	Negligible	Not significant
R0294	The Croft	525234	136635	Residential	No		13.1	13.1	<0.1	<1	Negligible	Not significant
R0296	Gossops Green Lane	525296	136413	Residential	No		16.8	16.8	<0.1	<1	Negligible	Not significant
R0297	Gossops Drive	525281	136358	Residential	No		13.8	13.9	0.1	<1	Negligible	Not significant
R0298	Gossops Drive	525136	136325	Residential	No		13.7	13.7	<0.1	<1	Negligible	Not significant
R0299	Gossops Drive	524937	136248	Residential	No		14.1	14.1	<0.1	<1	Negligible	Not significant
R0300	Almond Close	525495	136459	Residential	No		16.1	16.1	<0.1	<1	Negligible	Not significant
R0301	Gossops Drive	525483	136378	Residential	No		14.6	14.6	<0.1	<1	Negligible	Not significant
R0302	A23 Crawley Avenue	525541	136203	Residential	No		13.8	13.8	<0.1	<1	Negligible	Not significant
R0303	A23 Crawley Avenue	525753	135883	Residential	No		20.0	20.1	0.1	<1	Negligible	Not significant
R0304	Calderdale Close	525911	135637	Residential	No		16.3	16.3	<0.1	<1	Negligible	Not significant
R0306	High Oaks	525828	135761	Residential	No		24.9	24.9	<0.1	<1	Negligible	Not significant
R0307	A2220 Horsham Road	525957	135770	Residential	No		25.4	25.4	<0.1	<1	Negligible	Not significant
R0308	Goffs Park Road	526163	136062	Residential	No		18.2	18.3	0.1	<1	Negligible	Not significant
R0309	A2220 Horsham Road	526184	136089	Residential	No		18.4	18.4	<0.1	<1	Negligible	Not significant
R0310	A2220 Horsham Road	526262	136189	Residential	No		23.4	23.5	0.1	<1	Negligible	Not significant
R0311	A2220 Horsham Road	526305	136475	Residential	No		22.1	22.2	0.1	<1	Negligible	Not significant
R0312	Church Street	526378	136600	Residential	No		24.6	24.7	0.1	<1	Negligible	Not significant
R0313	Ifield Road	526404	136639	Residential	No		21.9	21.9	<0.1	<1	Negligible	Not significant
R0314	Ifield Drive	526029	137491	Residential	No		17.9	18.0	0.1	<1	Negligible	Not significant
R0315	Warren Drive	525640	137895	Residential	No		15.0	15.0	<0.1	<1	Negligible	Not significant
R0316	Ifield Avenue	525670	137914	Residential	No		16.0	16.1	0.1	<1	Negligible	Not significant
R0317	Stafford Road	525373	138335	Residential	No		13.2	13.3	0.1	<1	Negligible	Not significant
R0318	Ifield Avenue	525484	138152	Residential	No		12.6	12.6	<0.1	<1	Negligible	Not significant
R0319	Ifield Green	525166	137718	Residential	No		12.4	12.5	0.1	<1	Negligible	Not significant
R0320	Warren Drive	525288	137592	Residential	No		13.7	13.7	<0.1	<1	Negligible	Not significant



ID	Name	X	Y	Type	In AQMA?	AQMA Title	2024 Annual mean NO <sub>2</sub> concentration (µg/m <sup>3</sup> )			Change Relative to Air Quality Standard (%)	Impact	Significance
							Without Project	With Project	Change			
R0321	Ifield Drive	525211	137368	Residential	No		14.0	14.0	<0.1	<1	Negligible	Not significant
R0322	Warren Drive	525213	137419	Residential	No		15.2	15.2	<0.1	<1	Negligible	Not significant
R0323	Rusper Road	524852	137450	Residential	No		11.5	11.5	<0.1	<1	Negligible	Not significant
R0324	Rusper Road	524983	137642	Residential	No		11.5	11.6	0.1	<1	Negligible	Not significant
R0325	Ifield Street	524861	137585	Residential	No		12.4	12.4	<0.1	<1	Negligible	Not significant
R0326	Rusper Road	524819	137213	Residential	No		11.1	11.2	0.1	<1	Negligible	Not significant
R0327	Rusper Road	524873	137094	Residential	No		12.9	12.9	<0.1	<1	Negligible	Not significant
R0328	Tangmere Road	524984	136784	Residential	No		14.3	14.3	<0.1	<1	Negligible	Not significant
R0329	Ifield Drive	524949	137083	Residential	No		14.0	14.0	<0.1	<1	Negligible	Not significant
R0330	Ifield Drive	525087	137313	Residential	No		13.8	13.8	<0.1	<1	Negligible	Not significant
R0331	Quantock Close	525529	136821	Residential	No		15.1	15.2	0.1	<1	Negligible	Not significant
R0332	Reynolds Place	526098	137067	Residential	No		18.8	18.8	<0.1	<1	Negligible	Not significant
R0333	Ifield Road	525925	136768	Residential	No		15.2	15.2	<0.1	<1	Negligible	Not significant
R0334	Ifield Road	526171	136708	Residential	No		16.0	16.0	<0.1	<1	Negligible	Not significant
R0335	A2220 Ifield Road	526592	136615	Residential	No		27.7	27.7	<0.1	<1	Negligible	Not significant
R0336	West Green Drive	526590	136691	Residential	No		23.0	23.0	<0.1	<1	Negligible	Not significant
R0337	Springfield Road	526711	136358	Residential	No		22.1	22.1	<0.1	<1	Negligible	Not significant
R0338	East Park	526756	136305	Residential	No		22.4	22.4	<0.1	<1	Negligible	Not significant
R0339	Stagelands	525920	137707	Residential	No		16.5	16.5	<0.1	<1	Negligible	Not significant
R0340	Martyrs Avenue	526440	138307	Residential	No		17.0	17.1	0.1	<1	Negligible	Not significant
R0341	Martyrs Avenue	526969	138412	Residential	No		18.9	19.0	0.1	<1	Negligible	Not significant
R0342	A23 London Road	526994	138324	Residential	No		19.6	19.6	<0.1	<1	Negligible	Not significant
R0344	A23 London Road	527012	138236	Residential	No		28.1	28.2	0.1	<1	Negligible	Not significant
R0345	A23 London Road	526936	138025	Residential	No		19.1	19.2	0.1	<1	Negligible	Not significant
R0346	Turnpike Place	526888	137825	Residential	No		23.2	23.2	<0.1	<1	Negligible	Not significant
R0347	A2219 London Road	526919	137654	Residential	No		30.2	30.2	<0.1	<1	Negligible	Not significant
R0348	A2219 London Road	526913	137522	Residential	No		26.4	26.4	<0.1	<1	Negligible	Not significant
R0349	A2219 London Road	526909	137223	Residential	No		34.3	34.3	<0.1	<1	Negligible	Not significant
R0350	A2219 London Road	526922	137209	Residential	No		34.6	34.6	<0.1	<1	Negligible	Not significant
R0351	Barnfield Road	526965	137484	Residential	No		18.8	18.8	<0.1	<1	Negligible	Not significant
R0352	Barnfield Road	527327	137302	Residential	No		18.3	18.4	0.1	<1	Negligible	Not significant
R0353	Three Bridges Road	527429	136602	Residential	No		35.6	35.7	0.1	<1	Negligible	Not significant
R0354	A2220 Haslett Avenue East	527473	136580	Residential	No		25.4	25.4	<0.1	<1	Negligible	Not significant
R0355	Mitchells Road	527619	136695	Residential	No		18.4	18.4	<0.1	<1	Negligible	Not significant
R0356	Three Bridges Road	527650	136660	Residential	No		16.1	16.1	<0.1	<1	Negligible	Not significant
R0357	Three Bridges Road	527907	136728	Residential	No		16.6	16.7	0.1	<1	Negligible	Not significant
R0359	Kilnmead	527243	137016	Residential	No		26.3	26.3	<0.1	<1	Negligible	Not significant
R0360	Kilnmead	527352	137020	Residential	No		26.3	26.3	<0.1	<1	Negligible	Not significant
R0361	Woodfield Road	527380	136998	Residential	No		23.2	23.2	<0.1	<1	Negligible	Not significant
R0362	A2004 Northgate Avenue	527399	136853	Residential	No		21.6	21.6	<0.1	<1	Negligible	Not significant
R0363	A2004 Northgate Avenue	527516	136956	Residential	No		22.9	22.9	<0.1	<1	Negligible	Not significant
R0364	Ridgeside	527811	136921	Residential	No		15.1	15.1	<0.1	<1	Negligible	Not significant
R0365	Shaws Road	527474	137318	Residential	No		19.7	19.8	0.1	<1	Negligible	Not significant
R0366	Woodfield Road	527567	137505	Residential	No		18.9	19.0	0.1	<1	Negligible	Not significant
R0367	Woodfield Road	527704	137664	Residential	No		19.7	19.7	<0.1	<1	Negligible	Not significant
R0368	Martyrs Avenue	526279	138114	Residential	No		15.5	15.6	0.1	<1	Negligible	Not significant



ID	Name	X	Y	Type	In AQMA?	AQMA Title	2024 Annual mean NO <sub>2</sub> concentration (µg/m <sup>3</sup> )			Change Relative to Air Quality Standard (%)	Impact	Significance
							Without Project	With Project	Change			
R0369	Martyrs Avenue	526661	138426	Residential	No		16.0	16.1	0.1	<1	Negligible	Not significant
R0370	Langley Drive	526502	137910	Residential	No		14.4	14.4	<0.1	<1	Negligible	Not significant
R0371	A2220 Haslett Avenue East	527983	136577	Residential	No		17.4	17.4	<0.1	<1	Negligible	Not significant
R0372	A2220 Russell Way	528119	136479	Residential	No		22.6	22.6	<0.1	<1	Negligible	Not significant
R0373	Weald Drive	528103	136247	Residential	No		19.9	20.0	0.1	<1	Negligible	Not significant
R0374	Coltash Road	528151	136207	Residential	No		19.5	19.6	0.1	<1	Negligible	Not significant
R0375	Worth Road	529217	137013	Residential	No		17.4	17.4	<0.1	<1	Negligible	Not significant
R0376	Worth Road	529732	136776	Residential	No		19.4	19.4	<0.1	<1	Negligible	Not significant
R0377	Worth Road	529756	136750	Residential	No		16.3	16.4	0.1	<1	Negligible	Not significant
R0378	B2036 Balcombe Road	529834	136436	Residential	No		16.1	16.1	<0.1	<1	Negligible	Not significant
R0379	B2036 Balcombe Road	529776	136347	Residential	No		15.0	15.0	<0.1	<1	Negligible	Not significant
R0380	B2036 Balcombe Road	529937	136134	Residential	No		16.2	16.2	<0.1	<1	Negligible	Not significant
R0381	Maidenbower Drive	529654	136158	Residential	No		12.9	12.9	<0.1	<1	Negligible	Not significant
R0382	Billinton Drive	528873	136838	Residential	No		17.5	17.5	<0.1	<1	Negligible	Not significant
R0383	Billinton Drive	528926	136271	Residential	No		16.7	16.7	<0.1	<1	Negligible	Not significant
R0384	Billinton Drive	529080	136030	Residential	No		13.8	13.8	<0.1	<1	Negligible	Not significant
R0385	Billinton Drive	529122	135811	Residential	No		17.1	17.1	<0.1	<1	Negligible	Not significant
R0386	Maidenbower Drive	529631	135809	Residential	No		13.4	13.5	0.1	<1	Negligible	Not significant
R0387	Maidenbower Drive	529709	136026	Residential	No		13.1	13.1	<0.1	<1	Negligible	Not significant
R0388	Shaftesbury Road	529910	135872	Residential	No		23.4	23.4	<0.1	<1	Negligible	Not significant
R0389	B2036 Balcombe Road	529926	135810	Residential	No		24.4	24.4	<0.1	<1	Negligible	Not significant
R0390	Chaucer Road	528919	137668	Residential	No		24.1	24.1	<0.1	<1	Negligible	Not significant
R0391	St Mary's Drive	528846	137806	Residential	No		23.8	23.8	<0.1	<1	Negligible	Not significant
R0392	Grattons Drive	529267	137697	Residential	No		16.6	16.6	<0.1	<1	Negligible	Not significant
R0393	Grattons Drive	529216	137971	Residential	No		15.5	15.5	<0.1	<1	Negligible	Not significant
R0394	Somerville Drive	529329	138062	Residential	No		15.2	15.3	0.1	<1	Negligible	Not significant
R0395	St Catherines Road	529526	138327	Residential	No		15.9	15.9	<0.1	<1	Negligible	Not significant
R0396	B2036 Balcombe Road	529731	138221	Residential	No		18.9	18.9	<0.1	<1	Negligible	Not significant
R0397	B2036 Balcombe Road	529739	137883	Residential	No		19.3	19.3	<0.1	<1	Negligible	Not significant
R0398	B2036 Balcombe Road	529698	137571	Residential	No		23.3	23.4	0.1	<1	Negligible	Not significant
R0399	Wentworth Drive	529721	137357	Residential	No		17.9	18.0	0.1	<1	Negligible	Not significant
R0400	Grattons Drive	529315	137470	Residential	No		19.2	19.2	<0.1	<1	Negligible	Not significant
R0401	B2036 Balcombe Road	529757	136911	Residential	No		17.7	17.8	0.1	<1	Negligible	Not significant
R0402	The Ridings	530173	136860	Residential	No		16.2	16.2	<0.1	<1	Negligible	Not significant
R0403	Church Road	530072	136507	Residential	No		12.7	12.7	<0.1	<1	Negligible	Not significant
R0404	Turners Hill Road	529966	136853	Residential	No		17.2	17.2	<0.1	<1	Negligible	Not significant
R0405	Charlwood Road	526060	139792	Residential	No		16.0	16.2	0.2	<1	Negligible	Not significant
R0408	Radford Road	529529	139902	Residential	No		15.9	15.9	<0.1	<1	Negligible	Not significant
R0409	Radford Road	529817	140028	Residential	No		17.9	17.9	<0.1	<1	Negligible	Not significant
R0410	Daffodil Crescent	529783	139274	Residential	No		16.8	16.8	<0.1	<1	Negligible	Not significant
R0411	B2036 Balcombe Road	529698	139738	Residential	No		18.7	18.7	<0.1	<1	Negligible	Not significant
R0412	A264 Copthorne Common	531714	138913	Residential	No		21.7	21.6	-0.1	<-1	Negligible	Not significant
R0413	Borers Arms Road	532646	139279	Residential	No		21.5	21.5	<0.1	<1	Negligible	Not significant
R0414	A264 Copthorne Common	532876	139259	Residential	No		19.5	19.5	<0.1	<1	Negligible	Not significant
R0415	Borers Arms Road	532221	139484	Residential	No		11.1	11.1	<0.1	<1	Negligible	Not significant
R0416	Copthorne Bank	531958	139619	Residential	No		12.2	12.2	<0.1	<1	Negligible	Not significant



ID	Name	X	Y	Type	In AQMA?	AQMA Title	2024 Annual mean NO <sub>2</sub> concentration (µg/m <sup>3</sup> )			Change Relative to Air Quality Standard (%)	Impact	Significance
							Without Project	With Project	Change			
R0417	Shiplebridge Lane	530801	140162	Residential	No		14.1	14.1	<0.1	<1	Negligible	Not significant
R0418	Shiplebridge Lane	530912	139448	Residential	No		13.3	13.3	<0.1	<1	Negligible	Not significant
R0419	Copthorne Bank	531308	139440	Residential	No		14.2	14.2	<0.1	<1	Negligible	Not significant
R0420	Copthorne Bank	532038	139746	Residential	No		11.2	11.2	<0.1	<1	Negligible	Not significant
R0421	Copthorne Bank	532212	140117	Residential	No		11.2	11.2	<0.1	<1	Negligible	Not significant
R0422	Copthorne Bank	532257	140587	Residential	No		11.4	11.4	<0.1	<1	Negligible	Not significant
R0424	Broadbridge Lane	531961	141653	Residential	No		12.5	12.5	<0.1	<1	Negligible	Not significant
R0425	Broadbridge Lane	531684	141725	Residential	No		12.0	12.0	<0.1	<1	Negligible	Not significant
R0426	Broadbridge Lane	531265	142475	Residential	No		14.2	14.1	-0.1	<-1	Negligible	Not significant
R0427	Broadbridge Lane	531261	142718	Residential	No		15.1	15.1	<0.1	<1	Negligible	Not significant
R0428	Redehall Road	531967	142230	Residential	No		14.0	13.9	-0.1	<-1	Negligible	Not significant
R0429	Plough Road	531817	143111	Residential	No		17.2	17.2	<0.1	<1	Negligible	Not significant
R0432	Weatherhill Road	531456	143329	Residential	No		17.5	17.5	<0.1	<1	Negligible	Not significant
R0433	New Road	531800	143228	Residential	No		19.6	19.6	<0.1	<1	Negligible	Not significant
R0434	Plough Road	532124	143109	Residential	No		14.2	14.2	<0.1	<1	Negligible	Not significant
R0435	Smallfield Road	533072	143273	Residential	No		13.9	13.9	<0.1	<1	Negligible	Not significant
R0436	Chapel Road	531973	144048	Residential	No		12.6	12.6	<0.1	<1	Negligible	Not significant
R0437	Scott's Hill	532554	144749	Residential	No		11.6	11.6	<0.1	<1	Negligible	Not significant
R0438	Miller's Lane	532600	145425	Residential	No		12.5	12.6	0.1	<1	Negligible	Not significant
R0439	Outwood Lane	532864	145763	Residential	No		12.3	12.3	<0.1	<1	Negligible	Not significant
R0440	Outwood Lane	532984	146159	Residential	No		14.0	14.1	0.1	<1	Negligible	Not significant
R0441	Rookery Hill	531420	144902	Residential	No		14.3	14.3	<0.1	<1	Negligible	Not significant
R0442	Miller's Lane	531501	145404	Residential	No		13.5	13.6	0.1	<1	Negligible	Not significant
R0445	Miller's Lane	532410	145572	Residential	No		11.8	11.8	<0.1	<1	Negligible	Not significant
R0446	Wasp Green Lane	531995	145963	Residential	No		11.9	11.9	<0.1	<1	Negligible	Not significant
R0447	Cross Oak Lane	529721	145328	Residential	No		12.3	12.3	<0.1	<1	Negligible	Not significant
R0448	Smallfield Road	530638	143448	Residential	No		18.6	18.6	<0.1	<1	Negligible	Not significant
R0449	Langwood Drive	529760	143281	Residential	No		17.8	17.8	<0.1	<1	Negligible	Not significant
R0450	Wheatfield Way	529237	143358	Residential	No		18.2	18.3	0.1	<1	Negligible	Not significant
R0451	Wheatfield Way	529195	143377	Residential	No		18.0	18.0	<0.1	<1	Negligible	Not significant
R0452	Smallmead	528922	143320	Residential	No		18.2	18.3	0.1	<1	Negligible	Not significant
R0453	Smallfield Road	529015	143372	Residential	No		18.1	18.2	0.1	<1	Negligible	Not significant
R0454	B2036 Balcombe Road	528988	142821	Residential	No		20.8	20.9	0.1	<1	Negligible	Not significant
R0455	B2036 Balcombe Road	528878	143130	Residential	No		18.9	19.0	0.1	<1	Negligible	Not significant
R0456	Station Approach	528709	142930	Residential	No		19.2	19.2	<0.1	<1	Negligible	Not significant
R0457	B2036 Balcombe Road	528771	143285	Residential	No		22.1	22.2	0.1	<1	Negligible	Not significant
R0458	High Street	528474	143010	Residential	No		23.2	23.3	0.1	<1	Negligible	Not significant
R0459	A23 Brighton Road	528051	143316	Residential	No		23.1	23.1	<0.1	<1	Negligible	Not significant
R0460	Vicarage Lane	527983	143309	Residential	No		22.7	22.7	<0.1	<1	Negligible	Not significant
R0461	A23 Brighton Road	527977	143173	Residential	No		23.9	23.9	<0.1	<1	Negligible	Not significant
R0462	Victoria Road	528216	143136	Residential	No		18.6	18.7	0.1	<1	Negligible	Not significant
R0463	A23 Brighton Road	528175	143554	Residential	No		24.2	24.2	<0.1	<1	Negligible	Not significant
R0464	Albert Road	528324	143375	Residential	No		18.8	18.9	0.1	<1	Negligible	Not significant
R0465	Yattendon Road	528634	143218	Residential	No		18.8	18.9	0.1	<1	Negligible	Not significant
R0466	Yattendon Road	528641	143161	Residential	No		19.9	20.0	0.1	<1	Negligible	Not significant
R0467	Oakwood Road	528589	143404	Residential	No		18.4	18.5	0.1	<1	Negligible	Not significant



ID	Name	X	Y	Type	In AQMA?	AQMA Title	2024 Annual mean NO <sub>2</sub> concentration (µg/m <sup>3</sup> )			Change Relative to Air Quality Standard (%)	Impact	Significance
							Without Project	With Project	Change			
R0468	Oakwood Road	528589	143585	Residential	No		18.2	18.3	0.1	<1	Negligible	Not significant
R0469	Oakwood Road	528426	143795	Residential	No		17.6	17.6	<0.1	<1	Negligible	Not significant
R0470	A23 Brighton Road	528365	143874	Residential	No		20.7	20.8	0.1	<1	Negligible	Not significant
R0471	Wheatfield Way	529199	143500	Residential	No		16.4	16.5	0.1	<1	Negligible	Not significant
R0472	Wheatfield Way	529312	143703	Residential	No		16.1	16.2	0.1	<1	Negligible	Not significant
R0473	Wheatfield Way	528985	143814	Residential	No		16.6	16.7	0.1	<1	Negligible	Not significant
R0474	Brookfield Drive	528879	144218	Residential	No		19.5	19.6	0.1	<1	Negligible	Not significant
R0475	A23 Bonehurst Road	528457	144405	Residential	No		18.7	18.7	<0.1	<1	Negligible	Not significant
R0476	A23 Bonehurst Road	528424	144355	Residential	No		20.7	20.8	0.1	<1	Negligible	Not significant
R0477	Empire Villas	528436	145288	Residential	No		18.5	18.6	0.1	<1	Negligible	Not significant
R0478	A23 Bonehurst Road	528305	145825	Residential	No		15.8	15.8	<0.1	<1	Negligible	Not significant
R0479	Lodge Lane	528117	146231	Residential	No		16.2	16.3	0.1	<1	Negligible	Not significant
R0480	Ladbroke Road	528691	144054	Residential	No		16.1	16.1	<0.1	<1	Negligible	Not significant
R0481	Ladbroke Road	528605	144059	Residential	No		17.0	17.1	0.1	<1	Negligible	Not significant
R0482	Ladbroke Road	528476	144086	Residential	No		22.2	22.3	0.1	<1	Negligible	Not significant
R0483	Horley Row	528271	144074	Residential	No		14.7	14.7	<0.1	<1	Negligible	Not significant
R0484	B2036 Balcombe Road	528786	143305	Residential	No		22.7	22.9	0.2	<1	Negligible	Not significant
R0485	The Dell	528609	143745	Residential	No		18.5	18.6	0.1	<1	Negligible	Not significant
R0486	Cranbourne Close	528492	144012	Residential	No		20.0	20.0	<0.1	<1	Negligible	Not significant
R0487	Horley Row	528342	144028	Residential	No		17.6	17.7	0.1	<1	Negligible	Not significant
R0488	Church Walk	527679	142626	Residential	Yes	AQMA No.3 (Horley)	25.1	25.3	0.2	<1	Negligible	Not significant
R0489	A23 Brighton Road	527734	142741	Residential	Yes	AQMA No.3 (Horley)	28.2	28.3	0.1	<1	Negligible	Not significant
R0490	A23 Brighton Road	527911	142950	Residential	No		25.9	25.9	<0.1	<1	Negligible	Not significant
R0491	A23 Brighton Road	527969	143066	Residential	No		23.6	23.6	<0.1	<1	Negligible	Not significant
R0492	Vicarage Lane	527846	143572	Residential	No		17.2	17.3	0.1	<1	Negligible	Not significant
R0493	Vicarage Lane	527794	143609	Residential	No		15.9	16.0	0.1	<1	Negligible	Not significant
R0494	Lee Street	527672	143837	Residential	No		17.6	17.7	0.1	<1	Negligible	Not significant
R0495	Meath Green Lane	527659	143857	Residential	No		18.0	18.1	0.1	<1	Negligible	Not significant
R0496	Horley Row	527770	143870	Residential	No		16.1	16.2	0.1	<1	Negligible	Not significant
R0497	Horley Row	527954	143938	Residential	No		16.7	16.8	0.1	<1	Negligible	Not significant
R0498	Horley Row	528121	143952	Residential	No		17.3	17.4	0.1	<1	Negligible	Not significant
R0499	Lee Street	527404	143634	Residential	No		13.8	13.9	0.1	<1	Negligible	Not significant
R0500	Parkhurst Road	527229	143620	Residential	No		14.2	14.3	0.1	<1	Negligible	Not significant
R0501	Parkhurst Road	527208	143625	Residential	No		13.9	14.0	0.1	<1	Negligible	Not significant
R0502	Parkhurst Road	527292	143794	Residential	No		13.3	13.4	0.1	<1	Negligible	Not significant
R0503	Parkhurst Road	527401	143915	Residential	No		13.4	13.5	0.1	<1	Negligible	Not significant
R0504	Parkhurst Road	527546	144017	Residential	No		13.2	13.3	0.1	<1	Negligible	Not significant
R0505	Meath Green Lane	527309	144398	Residential	No		13.2	13.3	0.1	<1	Negligible	Not significant
R0506	Meath Green Lane	527201	144824	Residential	No		12.7	12.8	0.1	<1	Negligible	Not significant
R0507	Meath Green Lane	527417	144810	Residential	No		12.9	13.0	0.1	<1	Negligible	Not significant
R0508	Meath Green Lane	527547	144993	Residential	No		12.7	12.7	<0.1	<1	Negligible	Not significant
R0509	Meath Green Lane	527294	145633	Residential	No		11.9	11.9	<0.1	<1	Negligible	Not significant
R0510	Lodge Lane	527062	145932	Residential	No		11.5	11.5	<0.1	<1	Negligible	Not significant
R0511	Lodge Lane	527399	146122	Residential	No		12.5	12.6	0.1	<1	Negligible	Not significant
R0512	Lodge Lane	527714	146193	Residential	No		12.7	12.8	0.1	<1	Negligible	Not significant
R0514	Mill Lane	526918	143214	Residential	No		12.7	12.9	0.2	<1	Negligible	Not significant



ID	Name	X	Y	Type	In AQMA?	AQMA Title	2024 Annual mean NO <sub>2</sub> concentration (µg/m <sup>3</sup> )			Change Relative to Air Quality Standard (%)	Impact	Significance
							Without Project	With Project	Change			
R0515	Mill Lane	526595	143099	Residential	No		14.0	14.2	0.2	<1	Negligible	Not significant
R0516	A217 Reigate Road	526272	143524	Residential	No		13.8	13.9	0.1	<1	Negligible	Not significant
R0517	A217 Reigate Road	526217	144328	Residential	No		14.9	15.0	0.1	<1	Negligible	Not significant
R0518	A217 Reigate Road	526123	144940	Residential	No		17.2	17.3	0.1	<1	Negligible	Not significant
R0519	A217 Reigate Road	526039	145844	Residential	No		15.0	15.0	<0.1	<1	Negligible	Not significant
R0520	Horley Road	525229	141128	Residential	No		14.8	15.0	0.2	<1	Negligible	Not significant
R0521	Horley Road	525847	141385	Residential	No		16.0	16.5	0.5	1	Negligible	Not significant
R0522	Charlwood Road	526454	141915	Residential	No		18.9	19.4	0.5	1	Negligible	Not significant
R0523	Charlwood Road	526198	141839	Residential	No		18.6	19.1	0.5	1	Negligible	Not significant
R0524	A264 Turners Hill Road	533524	139242	Residential	No		28.4	28.4	<0.1	<1	Negligible	Not significant
R0525	Crab Hill Lane	531034	147451	Residential	No		35.1	35.1	<0.1	<1	Negligible	Not significant
R0526	Cooper's Hill Road	531409	148642	Residential	No		33.0	33.0	<0.1	<1	Negligible	Not significant
R0527	Cooper's Hill Road	531592	149398	Residential	No		25.2	25.3	0.1	<1	Negligible	Not significant
R0528	Deans Lane	531412	150654	Residential	No		29.4	29.4	<0.1	<1	Negligible	Not significant
R0529	Merstham Road	531196	151994	Residential	No		33.7	33.7	<0.1	<1	Negligible	Not significant
R0530	Merstham Road	531000	152554	Residential	No		30.7	30.7	<0.1	<1	Negligible	Not significant
R0531	Warwick Wold Road	530939	152742	Residential	No		34.0	34.1	0.1	<1	Negligible	Not significant
R0532	Rockshaw Road	530351	153663	Residential	No		21.8	21.8	<0.1	<1	Negligible	Not significant
R0533	Rockshaw Road	530182	153828	Residential	No		20.2	20.2	<0.1	<1	Negligible	Not significant
R0551	Oakwood Road	531301	152984	Residential	No		24.3	24.3	<0.1	<1	Negligible	Not significant
R0552	The Conduit	532916	152773	Residential	No		29.1	29.1	<0.1	<1	Negligible	Not significant
R0553	North Park Lane	533803	152756	Residential	No		30.7	30.7	<0.1	<1	Negligible	Not significant
R0554	Bakers Mead	535083	152651	Residential	No		22.5	22.5	<0.1	<1	Negligible	Not significant
R0555	Tandridgehill Lane	536846	153023	Residential	No		27.4	27.4	<0.1	<1	Negligible	Not significant
R0556	Chalkpit Lane	538420	153848	Residential	No		19.4	19.4	<0.1	<1	Negligible	Not significant
R0557	Water Lane	540300	153826	Residential	No		18.3	18.3	<0.1	<1	Negligible	Not significant
R0558	B269 Titsey Road	540690	154085	Residential	No		28.6	28.6	<0.1	<1	Negligible	Not significant
R0559	A233 London Road	544737	155185	Residential	No		24.7	24.7	<0.1	<1	Negligible	Not significant
R0560	Brasted Hill Road	547255	156074	Residential	Yes	Sevenoaks AQMA No.2 M25	26.8	26.8	<0.1	<1	Negligible	Not significant
R0561	Combe Bank Drive	547965	156391	Residential	Yes	Sevenoaks AQMA No.2 M25	26.8	26.8	<0.1	<1	Negligible	Not significant
R0562	Chevening Road	549589	156676	Residential	No		20.8	20.8	<0.1	<1	Negligible	Not significant
R0563	B2211 Sundridge Road	549403	157058	Residential	No		21.4	21.4	<0.1	<1	Negligible	Not significant
R0564	Sundridge Road	549822	157781	Residential	Yes	Sevenoaks AQMA No.2 M25	22.4	22.4	<0.1	<1	Negligible	Not significant
R0565	B2211 Sundridge Road	549920	158088	Residential	Yes	Sevenoaks AQMA No.2 M25	31.6	31.6	<0.1	<1	Negligible	Not significant
R0566	A224 London Road	550965	157676	Residential	Yes	Sevenoaks AQMA No.3 M26	34.1	34.1	<0.1	<1	Negligible	Not significant
R0567	A224 London Road	550889	157723	Residential	Yes	Sevenoaks AQMA No.3 M26	37.3	37.3	<0.1	<1	Negligible	Not significant
R0568	Rye Lane	551964	158070	Residential	Yes	Sevenoaks AQMA No.3 M26	18.3	18.3	<0.1	<1	Negligible	Not significant
R0569	Park Lane	555268	158119	Residential	Yes	Sevenoaks AQMA No.3 M26	23.3	23.3	<0.1	<1	Negligible	Not significant
R0570	Laxton Gardens	529965	153265	Residential	No		21.7	21.7	<0.1	<1	Negligible	Not significant
R0571	Ashcombe Road	529200	153553	Residential	Yes	AQMA No.1 (M25)	43.7	43.7	<0.1	<1	Negligible	Not significant
R0572	Quality Street	528796	153630	Residential	No		25.6	25.6	<0.1	<1	Negligible	Not significant
R0573	Gatton Bottom	528869	153732	Residential	No		31.5	31.4	-0.1	<-1	Negligible	Not significant
R0574	Reigate Hill	525441	152457	Residential	No		22.6	22.6	<0.1	<1	Negligible	Not significant
R0575	Margery Lane	525186	152538	Residential	No		32.8	32.8	<0.1	<1	Negligible	Not significant
R0576	Margery Wood Lane	524717	152368	Residential	No		23.6	23.6	<0.1	<1	Negligible	Not significant
R0577	Margery Grove	524138	152557	Residential	No		28.7	28.7	<0.1	<1	Negligible	Not significant



ID	Name	X	Y	Type	In AQMA?	AQMA Title	2024 Annual mean NO <sub>2</sub> concentration (µg/m <sup>3</sup> )			Change Relative to Air Quality Standard (%)	Impact	Significance
							Without Project	With Project	Change			
R0578	Dents Grove	523913	152607	Residential	No		30.3	30.3	<0.1	<1	Negligible	Not significant
R0579	Dorking Road	522579	153206	Residential	No		20.7	20.7	<0.1	<1	Negligible	Not significant
R0580	Sturt's Lane	522110	153721	Residential	Yes	AQMA No.1 (M25)	36.4	36.4	<0.1	<1	Negligible	Not significant
R0581	Dorking Road	521983	153697	Residential	No		24.5	24.5	<0.1	<1	Negligible	Not significant
R0582	Sturt's Lane	521875	153894	Residential	Yes	AQMA No.1 (M25)	39.1	39.0	-0.1	<-1	Negligible	Not significant
R0583	Hurst Lane	520511	155585	Residential	No		23.5	23.5	<0.1	<1	Negligible	Not significant
R0584	Tilley Lane	520047	156024	Residential	No		40.2	40.2	<0.1	<1	Negligible	Not significant
R0585	Quarry Gardens	517687	156764	Residential	No		39.2	39.2	<0.1	<1	Negligible	Not significant
R0586	A243 Leatherhead By-Pass Road	517435	156861	Residential	No		30.0	30.0	<0.1	<1	Negligible	Not significant
R0587	Kingston Road	516421	158459	Residential	No		27.8	27.8	<0.1	<1	Negligible	Not significant
R0588	B2430 Oxshott Road	516149	158584	Residential	No		27.5	27.4	-0.1	<-1	Negligible	Not significant
R0589	Oxshott Road	516026	158779	Residential	No		30.0	30.0	<0.1	<1	Negligible	Not significant
R0590	Bookham Road	511971	157472	Residential	No		18.3	18.3	<0.1	<1	Negligible	Not significant
R0591	Bookham Road	511340	157672	Residential	No		23.5	23.4	-0.1	<-1	Negligible	Not significant
R0592	Martyr's Green	509407	158321	Residential	No		24.6	24.5	-0.1	<-1	Negligible	Not significant
R0593	Pointers Road	509378	158473	Residential	No		37.6	37.6	<0.1	<1	Negligible	Not significant
R0594	Pointers Road	508867	158877	Residential	No		27.2	27.1	-0.1	<-1	Negligible	Not significant
R0595	Sanway Road	506157	160043	Residential	No		35.1	35.1	<0.1	<1	Negligible	Not significant
R0596	Murray's Lane	505886	160382	Residential	No		38.8	38.8	<0.1	<1	Negligible	Not significant
R0597	The Pavillions	505670	161563	Residential	No		30.8	30.8	<0.1	<1	Negligible	Not significant
R0598	Pinewood Avenue	505398	162285	Residential	Yes	Runnymede M25 AQMA	31.2	31.2	<0.1	<1	Negligible	Not significant
R0599	Common Lane	505462	162381	Residential	Yes	Runnymede M25 AQMA	39.7	39.7	<0.1	<1	Negligible	Not significant
R0600	Loncin Mead Avenue	505236	162688	Residential	Yes	Runnymede M25 AQMA	42.6	42.6	<0.1	<1	Negligible	Not significant
R0601	Rowhurst Avenue	504598	163715	Residential	Yes	Runnymede M25 AQMA	38.3	38.3	<0.1	<1	Negligible	Not significant
R0602	Church Road	504208	164267	Residential	Yes	Runnymede M25 AQMA	44.1	44.1	<0.1	<1	Negligible	Not significant
R0603	Brittans Lane	503741	165233	Residential	Yes	Runnymede M25 AQMA	33.0	33.0	<0.1	<1	Negligible	Not significant
R0604	Lyne Crossing Road	502138	166992	Residential	No		26.7	26.8	0.1	<1	Negligible	Not significant
R0605	Green Road	501656	168141	Residential	No		32.6	33.4	0.8	2	Slight adverse	Not significant
R0606	B388 Mill House Lane	501791	168208	Residential	Yes	Runnymede M25 AQMA	39.1	39.7	0.6	2	Slight adverse	Not significant
R0607	B388 Thorpe By-Pass	501763	168315	Residential	Yes	Runnymede M25 AQMA	38.4	38.8	0.4	1	Slight adverse	Not significant
R0623	A227 Borough Green Road	561110	158638	Residential	No		17.9	17.9	<0.1	<1	Negligible	Not significant
R0626	Fairview	535048	153115	Residential	No		26.9	26.9	<0.1	<1	Negligible	Not significant
R0632	Big Common Lane	531617	150849	Residential	No		28.2	28.2	<0.1	<1	Negligible	Not significant
R0712	Holmcroft	527297	136127	Residential	No		19.2	19.2	<0.1	<1	Negligible	Not significant
R0841	A217 Bell Street	525374	150163	Residential	Yes	AQMA No.9 (Reigate High St / West St / Bell St)	22.9	22.9	<0.1	<1	Negligible	Not significant
R0842	A25 Church Street	525517	150303	Residential	Yes	AQMA No.9 (Reigate High St / West St / Bell St)	22.6	22.6	<0.1	<1	Negligible	Not significant
R0843	A25 Church Street	525366	150255	Residential	Yes	AQMA No.9 (Reigate High St / West St / Bell St)	23.9	23.9	<0.1	<1	Negligible	Not significant
R0844	A217 Bell Street	525352	150236	Residential	Yes	AQMA No.9 (Reigate High St / West St / Bell St)	23.3	23.4	0.1	<1	Negligible	Not significant
R0846	A25 London Road	525170	150480	Residential	No		19.0	19.0	<0.1	<1	Negligible	Not significant
R0847	A25 Castlefield Road	525442	150400	Residential	No		18.8	18.8	<0.1	<1	Negligible	Not significant
R0863	A217 London Road	525396	150798	Residential	Yes	AQMA No. 11 (Reigate Hill)	24.2	24.2	<0.1	<1	Negligible	Not significant
R0864	A217 Reigate Hill	525566	151538	Residential	Yes	AQMA No. 11 (Reigate Hill)	22.2	22.2	<0.1	<1	Negligible	Not significant
R0865	Cressall Close	516981	157274	Residential	No		21.2	21.2	<0.1	<1	Negligible	Not significant



ID	Name	X	Y	Type	In AQMA?	AQMA Title	2024 Annual mean NO <sub>2</sub> concentration (µg/m <sup>3</sup> )			Change Relative to Air Quality Standard (%)	Impact	Significance
							Without Project	With Project	Change			
R0931	A2022 Rectory Park	533967	161404	Residential	Yes	Croydon AQMA	27.2	27.2	<0.1	<1	Negligible	Not significant
R0932	Sanderstead Hill	534007	161444	Residential	Yes	Croydon AQMA	32.9	32.9	<0.1	<1	Negligible	Not significant
R0953	A24 Leatherhead Road	517608	156887	Residential	No		33.3	33.2	-0.1	<-1	Negligible	Not significant
R0993	A232 High Street	524305	163594	Residential	Yes	Sutton AQMA	29.6	29.6	<0.1	<1	Negligible	Not significant
R0994	A232 Cheam Road	524547	163689	Residential	Yes	Sutton AQMA	27.7	27.8	0.1	<1	Negligible	Not significant
R1000	Tudor Drive	524523	166712	Residential	Yes	Sutton AQMA	27.0	27.0	<0.1	<1	Negligible	Not significant
R1001	B279 Sutton Common Road	525336	165944	Residential	Yes	Sutton AQMA	26.4	26.5	0.1	<1	Negligible	Not significant
R1002	A217 Reigate Avenue	526011	166531	Residential	Yes	Sutton AQMA	28.4	28.5	0.1	<1	Negligible	Not significant
R1003	A217 Bishopsford Road	526108	166620	Residential	Yes	Sutton AQMA	26.6	26.6	<0.1	<1	Negligible	Not significant
R1004	B279 Angel Hill	525784	165410	Residential	Yes	Sutton AQMA	22.7	22.8	0.1	<1	Negligible	Not significant
R1005	B2230 Throwley Way	525886	164670	Residential	Yes	Sutton AQMA	23.1	23.2	0.1	<1	Negligible	Not significant
R1011	A237 Manor Road	528635	164755	Residential	Yes	Sutton AQMA	26.9	26.9	<0.1	<1	Negligible	Not significant
R1012	A237 Manor Road North	528616	164790	Residential	Yes	Sutton AQMA	28.6	28.6	<0.1	<1	Negligible	Not significant
R1013	A232 Pound Street	527784	164407	Residential	Yes	Sutton AQMA	21.9	21.9	<0.1	<1	Negligible	Not significant
R1014	Mile Road	528474	166105	Residential	Yes	Sutton AQMA	25.8	25.9	0.1	<1	Negligible	Not significant
R1017	B243 Park Hill Road	533144	164721	Residential	Yes	Croydon AQMA	33.4	33.4	<0.1	<1	Negligible	Not significant
R1018	A212 Coombe Road	533053	164722	Residential	Yes	Croydon AQMA	27.6	27.5	-0.1	<-1	Negligible	Not significant
R1020	A212 Park Lane	532641	164859	Residential	Yes	Croydon AQMA	32.1	32.1	<0.1	<1	Negligible	Not significant
R1021	A212 Coombe Road	532604	164841	Residential	Yes	Croydon AQMA	28.9	28.9	<0.1	<1	Negligible	Not significant
R1025	A235 South End	532646	164301	Residential	Yes	Croydon AQMA	34.8	34.8	<0.1	<1	Negligible	Not significant
R1026	A235 South End	532498	164469	Residential	Yes	Croydon AQMA	32.2	32.2	<0.1	<1	Negligible	Not significant
R1027	A235 South End	532457	164474	Residential	Yes	Croydon AQMA	32.5	32.6	0.1	<1	Negligible	Not significant
R1029	Edgehill Road	531444	162399	Residential	Yes	Croydon AQMA	23.4	23.4	<0.1	<1	Negligible	Not significant
R1030	B275 Denning Avenue	531136	164565	Residential	Yes	Croydon AQMA	33.1	33.1	<0.1	<1	Negligible	Not significant
R1031	B275 Denning Avenue	531118	164529	Residential	Yes	Croydon AQMA	33.9	33.8	-0.1	<-1	Negligible	Not significant
R1033	A232 Croydon Road	529992	164954	Residential	Yes	Sutton AQMA	22.3	22.3	<0.1	<1	Negligible	Not significant
R1034	A232 Croydon Road	530998	164848	Residential	Yes	Croydon AQMA	29.7	29.5	-0.2	<-1	Negligible	Not significant
R1035	A232 Stafford Road	531263	164871	Residential	Yes	Croydon AQMA	33.7	33.7	<0.1	<1	Negligible	Not significant
R1036	A23 Epsom Road	531221	164848	Residential	Yes	Croydon AQMA	30.7	30.7	<0.1	<1	Negligible	Not significant
R1037	A232 Duppas Hill Lane	532026	164979	Residential	Yes	Croydon AQMA	32.8	32.8	<0.1	<1	Negligible	Not significant
R1038	A232 Pump Pail North	532091	165061	Residential	Yes	Croydon AQMA	39.1	39.2	0.1	<1	Negligible	Not significant
R1041	A236 Mitcham Road	530866	166794	Residential	Yes	Croydon AQMA	39.8	39.8	<0.1	<1	Negligible	Not significant
R1042	A23 Thornton Road	530862	166856	Residential	Yes	Croydon AQMA	49.6	49.7	0.1	<1	Negligible	Not significant
R1043	A213 Sumner Road	531438	166326	Residential	Yes	Croydon AQMA	37.5	37.6	0.1	<1	Negligible	Not significant
R1044	A235 London Road	531781	166593	Residential	Yes	Croydon AQMA	31.5	31.4	-0.1	<-1	Negligible	Not significant
R1045	B266 Brigstock Road	531320	167709	Residential	Yes	Croydon AQMA	28.3	28.3	<0.1	<1	Negligible	Not significant
R1046	Raymead Avenue	531300	167777	Residential	Yes	Croydon AQMA	31.8	31.8	<0.1	<1	Negligible	Not significant
R1047	Beech House Road	532598	165169	Residential	Yes	Croydon AQMA	30.8	30.9	0.1	<1	Negligible	Not significant
R1048	A232 The Croydon Flyover	532545	165233	Residential	Yes	Croydon AQMA	34.2	34.3	0.1	<1	Negligible	Not significant
R1049	A232 Barclay Road	532639	165333	Residential	Yes	Croydon AQMA	36.4	36.5	0.1	<1	Negligible	Not significant
R1050	A212 Wellesley Road	532436	166557	Residential	Yes	Croydon AQMA	32.4	32.4	<0.1	<1	Negligible	Not significant
R1051	A222 St James's Road	532313	166615	Residential	Yes	Croydon AQMA	32.7	32.7	<0.1	<1	Negligible	Not significant
R1052	A213 St James's Road	532019	166677	Residential	Yes	Croydon AQMA	25.7	25.7	<0.1	<1	Negligible	Not significant
R1057	A232 Fairfield Road	533041	165418	Residential	Yes	Croydon AQMA	26.3	26.4	0.1	<1	Negligible	Not significant
R1058	A232 Chepstow Road	533298	165485	Residential	Yes	Croydon AQMA	31.8	31.8	<0.1	<1	Negligible	Not significant
R1059	A215 Shirley Road	535130	165942	Residential	Yes	Croydon AQMA	42.7	42.7	<0.1	<1	Negligible	Not significant



ID	Name	X	Y	Type	In AQMA?	AQMA Title	2024 Annual mean NO <sub>2</sub> concentration (µg/m <sup>3</sup> )			Change Relative to Air Quality Standard (%)	Impact	Significance
							Without Project	With Project	Change			
R1060	A215 Shirley Road	535091	165940	Residential	Yes	Croydon AQMA	32.1	32.2	0.1	<1	Negligible	Not significant
R1061	A232 Wickham Road	535417	165668	Residential	Yes	Croydon AQMA	34.1	34.1	<0.1	<1	Negligible	Not significant
R1062	A222 Lower Addiscombe Road	534705	166720	Residential	Yes	Croydon AQMA	28.7	28.8	0.1	<1	Negligible	Not significant
R1063	A222 Long Lane	534891	167003	Residential	Yes	Croydon AQMA	33.2	33.2	<0.1	<1	Negligible	Not significant
R1064	A215 Portland Road	534694	167379	Residential	Yes	Croydon AQMA	31.1	31.1	<0.1	<1	Negligible	Not significant
R1065	A222 Lower Addiscombe Road	533227	166324	Residential	Yes	Croydon AQMA	33.6	33.6	<0.1	<1	Negligible	Not significant
R1066	A222 Lower Addiscombe Road	533261	166316	Residential	Yes	Croydon AQMA	36.7	36.8	0.1	<1	Negligible	Not significant
R1067	Haslemere Close	530300	164041	Residential	Yes	Sutton AQMA	28.7	28.7	<0.1	<1	Negligible	Not significant
R1072	Charlwood Road	524880	138698	Residential	No		12.5	12.5	<0.1	<1	Negligible	Not significant
R1073	Gatwick Road	528287	138635	Residential	No		22.4	22.4	<0.1	<1	Negligible	Not significant
R1078	A217 Reigate Hill	525734	151771	Residential	Yes	AQMA No. 11 (Reigate Hill)	28.1	28.2	0.1	<1	Negligible	Not significant
R1079	A217 Reigate Hill	525378	150909	Residential	Yes	AQMA No. 11 (Reigate Hill)	20.7	20.7	<0.1	<1	Negligible	Not significant
R1083	A23 London Road North	529019	153451	Residential	Yes	AQMA No. 10 (Merstham)	24.0	24.0	<0.1	<1	Negligible	Not significant
R1086	A217 Brighton Road	525702	152944	Residential	No		28.5	28.5	<0.1	<1	Negligible	Not significant

Table 3.1.2: Predicted Annual Mean PM<sub>10</sub> Concentrations (µg/m<sup>3</sup>) and Impacts at Human Receptors for the 2024 Assessment Year

ID	Name	X	Y	Type	In AQMA?	AQMA Title	2024 Annual mean PM <sub>10</sub> concentration (µg/m <sup>3</sup> )			Change Relative to Air Quality Standard (%)	Impact	Significance
							Without Project	With Project	Change			
C0001	Outreach 3 Way Ifield Hall Charlwood Road Crawley	524684	138861	Other	No		12.7	12.7	<0.1	<1	Negligible	Not significant
C0002	Ifield Community Centre	525265	137368	Other	No		14.3	14.3	<0.1	<1	Negligible	Not significant
CD001	CR/2017/0997/OUT	527192	136870	Committed development, residential	No		14.8	14.8	<0.1	<1	Negligible	Not significant
CD002	CR/2018/0341/FUL	527323	136827	Committed development, residential	No		15.4	15.4	<0.1	<1	Negligible	Not significant
CD003	CR/2016/0962/ARM	529966	138952	Committed development, residential	No		14.8	14.8	<0.1	<1	Negligible	Not significant
CD004	CR/2016/0662/FUL	526871	136849	Committed development, residential	No		14.9	14.9	<0.1	<1	Negligible	Not significant
CD005	CR/2016/0048/ARM	529144	138653	Committed development, school	No		14.7	14.7	<0.1	<1	Negligible	Not significant
CD006	CR/2015/0609/FUL	526938	136637	Committed development, residential	No		14.9	14.9	<0.1	<1	Negligible	Not significant
CD007	CR/2013/0610/ARM	529356	139407	Committed development, residential	No		13.2	13.2	<0.1	<1	Negligible	Not significant
CD008	CR/2016/0972/FUL	526244	136043	Committed development, residential	No		14.7	14.7	<0.1	<1	Negligible	Not significant
CD009	CR/2015/0389/FUL	525177	137206	Committed development, residential	No		14.1	14.1	<0.1	<1	Negligible	Not significant
CD010	CR/2018/0544/OUT	528649	138518	Committed development, residential	No		14.2	14.2	<0.1	<1	Negligible	Not significant
CD011	CR/2018/0894/OUT	529463	139568	Committed development, residential	No		13.2	13.2	<0.1	<1	Negligible	Not significant
CD012	CR/2017/0921/FUL	526932	137226	Committed development, residential	No		15.6	15.6	<0.1	<1	Negligible	Not significant
CD013	CR/2017/0444/FUL	527081	136989	Committed development, residential	No		14.7	14.7	<0.1	<1	Negligible	Not significant



ID	Name	X	Y	Type	In AQMA?	AQMA Title	2024 Annual mean PM <sub>10</sub> concentration (µg/m <sup>3</sup> )			Change Relative to Air Quality Standard (%)	Impact	Significance
							Without Project	With Project	Change			
CD014	CR/2014/0764/OUT	528206	138657	Committed development, other	No		14.5	14.5	<0.1	<1	Negligible	Not significant
CD015	CR/2019/0660/FUL	527050	136325	Committed development, residential	No		14.6	14.6	<0.1	<1	Negligible	Not significant
CD016	CR/2019/0330/FUL	530207	136341	Committed development, residential	No		14.9	14.9	<0.1	<1	Negligible	Not significant
CD017	CR/2019/0271/PA3	527010	136282	Committed development, residential	No		14.5	14.5	<0.1	<1	Negligible	Not significant
CD018	CR/2014/0524/PA3	527058	139000	Committed development, residential	No		14.5	14.5	<0.1	<1	Negligible	Not significant
CD019	CR/2006/0695/OUT	526258	136941	Committed development, residential	No		14.8	14.8	<0.1	<1	Negligible	Not significant
CD020	CR/2009/0352/OUT	526511	136640	Committed development, residential	No		15.1	15.1	<0.1	<1	Negligible	Not significant
CD021	CR/2015/0552/NCC	529495	139377	Committed development, residential	No		13.2	13.2	<0.1	<1	Negligible	Not significant
CD022	CR/2020/0274/FUL	526250	137355	Committed development, residential	No		15.3	15.3	<0.1	<1	Negligible	Not significant
CD024	CR/2020/0037/FUL	528294	136461	Committed development, residential	No		14.4	14.4	<0.1	<1	Negligible	Not significant
CD026	CR/2019/0542/FUL	527142	136342	Committed development, residential	No		14.7	14.7	<0.1	<1	Negligible	Not significant
CD027	CR/2020/0024/FUL	527089	136261	Committed development, residential	No		14.5	14.5	<0.1	<1	Negligible	Not significant
CD030	14/02124/F	527218	144582	Committed development, residential	No		13.8	13.8	<0.1	<1	Negligible	Not significant
CD031	15/00731/F	527778	143441	Committed development, residential	No		14.1	14.1	<0.1	<1	Negligible	Not significant
CD032	15/00640/P3JPA	528393	143062	Committed development, residential	No		15.0	15.0	<0.1	<1	Negligible	Not significant
CD033	15/00500/F	528523	142920	Committed development, residential	Yes	AQMA No.3 (Horley)	14.4	14.4	<0.1	<1	Negligible	Not significant
CD034	16/01739/PAP3O	528357	142886	Committed development, residential	No		14.5	14.6	0.1	<1	Negligible	Not significant
CD035	19/00147/F	528242	145252	Committed development, residential	No		13.6	13.6	<0.1	<1	Negligible	Not significant
CD044	18/00222/OUT	528327	143084	Committed development, residential	No		14.7	14.7	<0.1	<1	Negligible	Not significant
CD045	20/02034/F	527837	142872	Committed development, residential	Yes	AQMA No.3 (Horley)	15.3	15.3	<0.1	<1	Negligible	Not significant
CD046	20/02017/S73	528363	143019	Committed development, residential	No		14.7	14.7	<0.1	<1	Negligible	Not significant
CD048	20/01199/S73	528064	142810	Committed development, residential	No		14.5	14.5	<0.1	<1	Negligible	Not significant
CD049	20/01103/F	528054	142401	Committed development, residential	Yes	AQMA No.3 (Horley)	14.3	14.3	<0.1	<1	Negligible	Not significant
CD050	20/02644/HHOLD	527949	142343	Committed development, residential	Yes	AQMA No.3 (Horley)	14.5	14.5	<0.1	<1	Negligible	Not significant
CD051	20/01704/OUT	528328	142817	Committed development, residential	Yes	AQMA No.3 (Horley)	14.1	14.1	<0.1	<1	Negligible	Not significant
CD052	20/02770/F	528220	143608	Committed development, residential	No		15.0	15.0	<0.1	<1	Negligible	Not significant
CD053	20/01477/PAP3O	525477	150047	Committed development, residential	No		14.6	14.6	<0.1	<1	Negligible	Not significant
CD055	20/01880/CONLA	526875	142098	Committed development, residential	No		13.9	13.9	<0.1	<1	Negligible	Not significant
CD056	20/00862/PAP3O	528519	143063	Committed development, residential	No		15.3	15.3	<0.1	<1	Negligible	Not significant



ID	Name	X	Y	Type	In AQMA?	AQMA Title	2024 Annual mean PM <sub>10</sub> concentration (µg/m <sup>3</sup> )			Change Relative to Air Quality Standard (%)	Impact	Significance
							Without Project	With Project	Change			
CD057	19/01417/OUT	528536	143006	Committed development, residential	No		14.6	14.7	0.1	<1	Negligible	Not significant
CD058	19/01973/OUT	530327	143354	Committed development, residential	No		15.3	15.3	<0.1	<1	Negligible	Not significant
CD059	19/01931/S73	527976	142924	Committed development, residential	No		14.4	14.4	<0.1	<1	Negligible	Not significant
CD060	20/02823/PAP3O	528436	143056	Committed development, residential	No		15.0	15.0	<0.1	<1	Negligible	Not significant
CD061	19/00986/F	527346	144779	Committed development, residential	No		13.9	13.9	<0.1	<1	Negligible	Not significant
CD062	2019/548/EIA	531214	143209	Committed development, residential	No		14.1	14.2	0.1	<1	Negligible	Not significant
CD063	2018/2567	531045	143264	Committed development, residential	No		15.0	15.0	<0.1	<1	Negligible	Not significant
CD066	2020/2297	531774	142808	Committed development, residential	No		13.5	13.5	<0.1	<1	Negligible	Not significant
CD067	2020/1099	530680	141453	Committed development, residential	No		15.9	15.9	<0.1	<1	Negligible	Not significant
CD068	2017/2292/cond1	531268	142738	Committed development, residential	No		13.7	13.7	<0.1	<1	Negligible	Not significant
CD071	DC/14/2132	523692	136668	Committed development, residential	No		13.2	13.2	<0.1	<1	Negligible	Not significant
CD072	DC/13/0368	524327	136672	Committed development, residential	No		14.0	14.0	<0.1	<1	Negligible	Not significant
CD078	EIA/20/0004	524943	138596	Committed development, residential	No		12.7	12.7	<0.1	<1	Negligible	Not significant
CD079	DC/20/0882	525125	138572	Committed development, residential	No		13.7	13.7	<0.1	<1	Negligible	Not significant
CD081	MO/2019/1808	524601	140989	Committed development, residential	No		13.8	13.9	0.1	<1	Negligible	Not significant
CD082	MO/2012/1621	526356	142739	Committed development, residential	No		13.4	13.4	<0.1	<1	Negligible	Not significant
CD083	MO/2020/0412	524568	143277	Committed development, residential	No		13.2	13.2	<0.1	<1	Negligible	Not significant
CD085	13/04127/OUTES	530506	138843	Committed development, residential	No		15.7	15.7	<0.1	<1	Negligible	Not significant
CD086	DM/18/3525	530976	138541	Committed development, residential	No		15.4	15.4	<0.1	<1	Negligible	Not significant
CD087	14/04662/OUT	530752	138730	Committed development, residential	No		15.8	15.8	<0.1	<1	Negligible	Not significant
CD091	DM/21/0028	533534	139307	Committed development, care home	No		13.5	13.5	<0.1	<1	Negligible	Not significant
CD095	Tinsley Lane	528420	138402	Committed development, residential	No		14.3	14.3	<0.1	<1	Negligible	Not significant
CD096	Land East of London Road Northgate	526977	137973	Committed development, residential	No		15.6	15.6	<0.1	<1	Negligible	Not significant
CD097	7 - 13 The Broadway & 1 - 3 Queens Square	526936	136737	Committed development, residential	No		14.9	14.9	<0.1	<1	Negligible	Not significant
CD098	Land adjacent to Sutherland House	528303	136541	Committed development, residential	No		14.5	14.5	<0.1	<1	Negligible	Not significant
CD099	Shaw House Pegler Way	526663	136659	Committed development, residential	No		15.4	15.4	<0.1	<1	Negligible	Not significant
CD101	Land to the southeast of Heathy Farm Balcombe Road	529902	138968	Committed development, residential	No		14.7	14.7	<0.1	<1	Negligible	Not significant
CD103	Telford Place/ Haslett Avenue	527349	136433	Committed development, residential	No		14.8	14.8	<0.1	<1	Negligible	Not significant
CD104	County Buildings	527303	136937	Committed development, residential	No		15.0	15.0	<0.1	<1	Negligible	Not significant



ID	Name	X	Y	Type	In AQMA?	AQMA Title	2024 Annual mean PM <sub>10</sub> concentration (µg/m <sup>3</sup> )			Change Relative to Air Quality Standard (%)	Impact	Significance
							Without Project	With Project	Change			
CD105	Crawley College	527381	136726	Committed development, residential	No		14.8	14.8	<0.1	<1	Negligible	Not significant
CD106	Land at Cross Keys	526850	136575	Committed development, residential	No		14.8	14.8	<0.1	<1	Negligible	Not significant
CD108	Rushetts Road Play Area	525794	138103	Committed development, residential	No		13.5	13.5	<0.1	<1	Negligible	Not significant
CD109	Land east of Balcombe Road/Street Hill	530150	136116	Committed development, residential	No		14.9	14.9	<0.1	<1	Negligible	Not significant
CD110	St. Catherine's Hospice	526764	135783	Committed development, residential	No		14.8	14.8	<0.1	<1	Negligible	Not significant
CD114	Copthorne Golf Club Copthorne Common Road Copthorne	532317	139331	Committed development, residential	No		13.4	13.4	<0.1	<1	Negligible	Not significant
CD115	Crabbet Park Old Hollow Near Crawley Worth	530392	137725	Committed development, residential	No		15.3	15.3	<0.1	<1	Negligible	Not significant
CD116	Land off the Close and Haroldslea Drive	529680	142225	Committed development, residential	No		13.8	13.8	<0.1	<1	Negligible	Not significant
CD117	Land at Meath Green	527222	144199	Committed development, residential	No		13.7	13.7	<0.1	<1	Negligible	Not significant
CD124	Former Chequers Hotel Bonehurst Road	528409	144102	Committed development, residential	No		15.0	15.0	<0.1	<1	Negligible	Not significant
CD125	59-61 Brighton Road Horley	528545	142953	Committed development, residential	No		14.3	14.3	<0.1	<1	Negligible	Not significant
CD126	Telephone Exchange Victoria Road South	528307	143044	Committed development, residential	No		14.6	14.6	<0.1	<1	Negligible	Not significant
CD130	Land adjacent to the Town Hall Castlefield Road	525414	150376	Committed development, residential	No		14.7	14.7	<0.1	<1	Negligible	Not significant
CD131	Library and Pool House Bancroft Road Reigate	525532	150156	Committed development, residential	No		14.5	14.5	<0.1	<1	Negligible	Not significant
CD133	Horley Police Station 15 Massetts Road	528437	142923	Committed development, residential	Yes	AQMA No.3 (Horley)	14.2	14.2	<0.1	<1	Negligible	Not significant
CD134	Land at Plough Road and Redehall Road Smallfield	532038	143032	Committed development, residential	No		13.4	13.4	<0.1	<1	Negligible	Not significant
CD135	Land North of Plough Road Smallfield	532241	143436	Committed development, residential	No		13.4	13.4	<0.1	<1	Negligible	Not significant
CD136	Woodlands Garage Chapel Road Smallfield	531786	143371	Committed development, residential	No		13.9	13.9	<0.1	<1	Negligible	Not significant
CD137	Land north of Rosemary Lane	524405	141304	Committed development, residential	No		13.6	13.6	<0.1	<1	Negligible	Not significant
CD138	Land east of Ifield Road	524176	140511	Committed development, residential	No		13.2	13.2	<0.1	<1	Negligible	Not significant
CD146	Land Rear of Moonshiners Dolby Green	524135	140917	Committed development, residential	No		13.3	13.3	<0.1	<1	Negligible	Not significant
CD147	Land West of Reigate Road Hookwood Site Allocation Policy SA42	526196	142428	Committed development, residential	No		13.4	13.4	<0.1	<1	Negligible	Not significant
CD153	Land south of Kennel Lane Hookwood	526565	142597	Committed development, residential	No		13.5	13.5	<0.1	<1	Negligible	Not significant
CD154	Land adjacent to Three Ares Hookwood	526627	142519	Committed development, residential	No		13.5	13.5	<0.1	<1	Negligible	Not significant
CH0046	Rowfant Residential Home	532591	136995	Care home	No		12.7	12.7	<0.1	<1	Negligible	Not significant
CH0048	Care at Stennings	531321	139203	Care home	No		13.6	13.6	<0.1	<1	Negligible	Not significant
CH0110	Brownrigg	532506	139383	Care home	No		13.4	13.4	<0.1	<1	Negligible	Not significant
CH0118	Francis Court	531909	139594	Care home	No		13.6	13.6	<0.1	<1	Negligible	Not significant
CH0144	Allswell Lodge	524951	164286	Care home	Yes	Sutton AQMA	15.8	15.8	<0.1	<1	Negligible	Not significant
CH0164	82 Coombe Road	533752	164500	Care home	Yes	Croydon AQMA	15.6	15.6	<0.1	<1	Negligible	Not significant
CH0169	Dunheved Lodge	531305	167425	Care home	Yes	Croydon AQMA	17.9	17.9	<0.1	<1	Negligible	Not significant
CH0179	Care Management Group - 3 The Green	525671	165100	Care home	Yes	Sutton AQMA	16.2	16.2	<0.1	<1	Negligible	Not significant



ID	Name	X	Y	Type	In AQMA?	AQMA Title	2024 Annual mean PM <sub>10</sub> concentration (µg/m <sup>3</sup> )			Change Relative to Air Quality Standard (%)	Impact	Significance
							Without Project	With Project	Change			
CH0181	Hall Grange	535654	165401	Care home	Yes	Croydon AQMA	14.9	14.9	<0.1	<1	Negligible	Not significant
CH0183	Care Management Group - 374 St Helier Avenue	526054	166815	Care home	Yes	Merton AQMA	17.2	17.2	<0.1	<1	Negligible	Not significant
CH0186	Jordan Lodge	532431	164426	Care home	Yes	Croydon AQMA	16.8	16.8	<0.1	<1	Negligible	Not significant
CH0189	Scott House	532435	164427	Care home	Yes	Croydon AQMA	16.9	16.9	<0.1	<1	Negligible	Not significant
CH0196	Nas House	534898	166366	Care home	Yes	Croydon AQMA	17.5	17.5	<0.1	<1	Negligible	Not significant
CH0207	Oval Residential	533207	166005	Care home	Yes	Croydon AQMA	17.2	17.2	<0.1	<1	Negligible	Not significant
CH0208	170 Oval Road	533212	166007	Care home	Yes	Croydon AQMA	17.2	17.2	<0.1	<1	Negligible	Not significant
CH0221	Shepherds Corner	532247	166614	Care home	Yes	Croydon AQMA	18.1	18.1	<0.1	<1	Negligible	Not significant
CH0223	Speakers Court	532657	166463	Care home	Yes	Croydon AQMA	17.6	17.6	<0.1	<1	Negligible	Not significant
CH0251	Barnfield	528279	142568	Care home	Yes	AQMA No.3 (Horley)	14.4	14.4	<0.1	<1	Negligible	Not significant
CH0257	Briar House	527258	142416	Care home	No		14.3	14.3	<0.1	<1	Negligible	Not significant
CH0262	Cedar Lodge	524568	141140	Care home	No		13.6	13.6	<0.1	<1	Negligible	Not significant
CH0274	QEF Independent Living Services	515316	158531	Care home	No		16.5	16.5	<0.1	<1	Negligible	Not significant
CH0303	Kenilworth	528969	142909	Care home	No		14.2	14.2	<0.1	<1	Negligible	Not significant
CH0311	Longford	528067	142802	Care home	No		14.6	14.6	<0.1	<1	Negligible	Not significant
CH0313	Lumley Road	528460	143349	Care home	No		14.4	14.4	<0.1	<1	Negligible	Not significant
CH0314	Malvern	528156	142953	Care home	No		14.1	14.1	<0.1	<1	Negligible	Not significant
CH0317	Millview	524333	141071	Care home	No		14.1	14.1	<0.1	<1	Negligible	Not significant
CH0320	Nutbush Cottage	528407	144986	Care home	No		15.1	15.1	<0.1	<1	Negligible	Not significant
CH0321	56 Oakwood Road	528610	143465	Care home	No		14.6	14.6	<0.1	<1	Negligible	Not significant
CH0327	Park Hall Resource Centre	525327	151126	Care home	No		14.1	14.1	<0.1	<1	Negligible	Not significant
CH0330	Prinsted	527805	142479	Care home	Yes	AQMA No.3 (Horley)	14.4	14.5	0.1	<1	Negligible	Not significant
CH0332	Rainscombe Bungalow	532905	141815	Care home	No		12.8	12.8	<0.1	<1	Negligible	Not significant
CH0333	Rainscombe Farm	532903	141815	Care home	No		12.8	12.8	<0.1	<1	Negligible	Not significant
CH0335	Redehall Cottage	532157	141201	Care home	No		13.2	13.2	<0.1	<1	Negligible	Not significant
CH0336	Redstone House	531253	148719	Care home	No		16.3	16.3	<0.1	<1	Negligible	Not significant
CH0349	69 Reigate Road	526249	144331	Care home	No		13.7	13.7	<0.1	<1	Negligible	Not significant
CH0366	1 Wood Close	528198	145907	Care home	No		13.7	13.7	<0.1	<1	Negligible	Not significant
CH0369	Clayton House	526687	135911	Care home	No		15.0	15.0	<0.1	<1	Negligible	Not significant
CH0370	Deerswood Lodge	525280	137676	Care home	No		14.2	14.2	<0.1	<1	Negligible	Not significant
CH0372	Trent House	529864	140446	Care home	No		13.5	13.5	<0.1	<1	Negligible	Not significant
CH0388	Orchard House Nursing Home	525637	165272	Care home	Yes	Sutton AQMA	16.1	16.1	<0.1	<1	Negligible	Not significant
CH0397	Tudor House	533131	164534	Care home	Yes	Croydon AQMA	15.1	15.1	<0.1	<1	Negligible	Not significant
CH0403	The Barn House	528909	153450	Care home	No		16.4	16.4	<0.1	<1	Negligible	Not significant
CH0409	Chaldon Rise Nursing Home	531006	153553	Care home	No		16.7	16.7	<0.1	<1	Negligible	Not significant
CH0410	Coppice Lea Care Home with Nursing	530674	152749	Care home	No		16.7	16.7	<0.1	<1	Negligible	Not significant
CH0426	Barchester Wykeham House Care Home	528336	142744	Care home	Yes	AQMA No.3 (Horley)	14.2	14.2	<0.1	<1	Negligible	Not significant
CH0441	Tyrwhitt House	515413	158827	Care home	No		16.5	16.5	<0.1	<1	Negligible	Not significant
CH0446	Ferndale Nursing Home	526913	135850	Care home	No		14.8	14.8	<0.1	<1	Negligible	Not significant
CH0447	Ifield Park Care Home	524780	136603	Care home	No		13.9	13.9	<0.1	<1	Negligible	Not significant
CH0450	Cheam Cottage	524362	163703	Care home	Yes	Sutton AQMA	15.5	15.5	<0.1	<1	Negligible	Not significant
CH0454	Kings Lodge Centre for Complex Needs	531149	148555	Care home	No		16.2	16.2	<0.1	<1	Negligible	Not significant
CH0458	Kings Lodge Care Centre	505669	161548	Care home	No		18.1	18.1	<0.1	<1	Negligible	Not significant
CH0460	Burleys Wood	528110	135751	Care home	No		14.2	14.2	<0.1	<1	Negligible	Not significant
CH0465	Albany Lodge Nursing Home	532787	166475	Care home	Yes	Croydon AQMA	18.1	18.1	<0.1	<1	Negligible	Not significant
CH0474	Brookmead	524814	137247	Care home	No		13.7	13.7	<0.1	<1	Negligible	Not significant



ID	Name	X	Y	Type	In AQMA?	AQMA Title	2024 Annual mean PM <sub>10</sub> concentration (µg/m <sup>3</sup> )			Change Relative to Air Quality Standard (%)	Impact	Significance
							Without Project	With Project	Change			
CH0486	Beddington Care Home	530795	164861	Care home	Yes	Croydon AQMA	16.9	16.9	<0.1	<1	Negligible	Not significant
CH0489	Woodside Court	534301	167505	Care home	Yes	Croydon AQMA	17.4	17.4	<0.1	<1	Negligible	Not significant
CH0507	The Oaks	527947	136711	Care home	No		14.8	14.8	<0.1	<1	Negligible	Not significant
CH0508	Paddock Cottage	524905	137584	Care home	No		13.7	13.8	0.1	<1	Negligible	Not significant
CH0511	Tushmore Lane	527268	137862	Care home	Yes	Hazelwick AQMA	15.5	15.5	<0.1	<1	Negligible	Not significant
CH0523	Roseleigh	528180	142966	Care home	No		14.1	14.1	<0.1	<1	Negligible	Not significant
CH0530	44 Broad Green Avenue	531733	166958	Care home	Yes	Croydon AQMA	17.7	17.7	<0.1	<1	Negligible	Not significant
CH0536	West Hall	505530	160612	Care home	No		16.0	16.0	<0.1	<1	Negligible	Not significant
CH0542	Acorns	529842	137781	Care home	No		15.1	15.1	<0.1	<1	Negligible	Not significant
CH0543	The Orchards	527545	136665	Care home	No		15.1	15.1	<0.1	<1	Negligible	Not significant
CH0546	Bridge House Care Centre	528702	165185	Care home	Yes	Sutton AQMA	16.6	16.6	<0.1	<1	Negligible	Not significant
CH0547	Chippings	528399	142708	Care home	Yes	AQMA No.3 (Horley)	14.1	14.1	<0.1	<1	Negligible	Not significant
CH0549	Upfield	528196	142629	Care home	Yes	AQMA No.3 (Horley)	14.2	14.3	0.1	<1	Negligible	Not significant
CH0551	Sylvanhurst House- CTK Residential Care Homes	534215	161636	Care home	Yes	Croydon AQMA	15.0	15.0	<0.1	<1	Negligible	Not significant
CH0554	Larkfield	525807	142322	Care home	No		13.6	13.6	<0.1	<1	Negligible	Not significant
CH0559	Cabot House	526711	135821	Care home	No		14.9	14.9	<0.1	<1	Negligible	Not significant
CH0569	Gracewell of Horley Park	527718	143475	Care home	No		14.1	14.1	<0.1	<1	Negligible	Not significant
CH0574	Villa Maria Nursing Home	533022	164252	Care home	Yes	Croydon AQMA	15.5	15.5	<0.1	<1	Negligible	Not significant
CH0575	Lona Lodge	525104	166308	Care home	Yes	Sutton AQMA	16.9	16.9	<0.1	<1	Negligible	Not significant
CH0577	Smallbrook Care Home	528106	142693	Care home	Yes	AQMA No.3 (Horley)	14.2	14.2	<0.1	<1	Negligible	Not significant
CH0582	Tanners Farm	529332	141954	Care home	No		14.9	14.9	<0.1	<1	Negligible	Not significant
CH0584	Greensleeves Care Home	526527	136129	Care home	No		14.6	14.6	<0.1	<1	Negligible	Not significant
CH0594	1 Cranleigh Gardens	525751	165633	Care home	Yes	Sutton AQMA	16.1	16.1	<0.1	<1	Negligible	Not significant
CH0596	Evergreen Lodge	533042	164618	Care home	Yes	Croydon AQMA	15.8	15.8	<0.1	<1	Negligible	Not significant
CH0604	231 Stafford Road	530153	163984	Care home	Yes	Sutton AQMA	15.6	15.6	<0.1	<1	Negligible	Not significant
CH0606	Jane House	532782	140716	Care home	No		13.6	13.6	<0.1	<1	Negligible	Not significant
E0001	Langshott Infant School Smallfiel Road Horley	529062	143283	Education	No		14.1	14.1	<0.1	<1	Negligible	Not significant
E0002	Pound Hill Junior School Crawley Lane Crawley	529283	137246	Education	No		14.8	14.9	0.1	<1	Negligible	Not significant
E0003	Horley Infant School Lumley Road Horley	528339	143494	Education	No		14.5	14.5	<0.1	<1	Negligible	Not significant
E0005	Copthorne Church of England Junior School Church Road Crawley	531647	139445	Education	No		13.6	13.6	<0.1	<1	Negligible	Not significant
E0006	Fairway Infant School Fairway Crawley	531653	139073	Education	No		13.7	13.7	<0.1	<1	Negligible	Not significant
E0007	Redehall Preparatory School Redehall Road Horley	531893	142528	Education	No		13.8	13.8	<0.1	<1	Negligible	Not significant
E0008	Trinity Oaks Church of England Primary School Brookfield Drive Horley	529268	144190	Education	No		13.9	13.9	<0.1	<1	Negligible	Not significant
E0009	Pound Hill Infant School Crawley Lane Crawley	529195	137201	Education	No		14.9	14.9	<0.1	<1	Negligible	Not significant
E0010	Burstow Primary School Wheelers Lane Horley	531770	143125	Education	No		14.0	14.0	<0.1	<1	Negligible	Not significant
E0011	Cranbrook Nursery School Antlands Lane Horley	530721	140469	Education	No		15.1	15.1	<0.1	<1	Negligible	Not significant
E0012	Langley Green Primary School/Willow Tree Pre-school Stagelands Crawley	526139	138010	Education	No		14.4	14.4	<0.1	<1	Negligible	Not significant
E0013	Cranbrook Childcare & Learning Charlwood Road Horley	526360	141937	Education	No		13.1	13.2	0.1	<1	Negligible	Not significant
E0014	Three Bridges Infant School Gales Place Crawley	527882	136919	Education	No		14.7	14.7	<0.1	<1	Negligible	Not significant
E0015	Daisy Chain Day Nursery Three Bridges Road Crawley	528600	136988	Education	No		15.5	15.5	<0.1	<1	Negligible	Not significant
E0016	Fennies Day Nursery Albert Road Horley	528115	143507	Education	No		15.3	15.3	<0.1	<1	Negligible	Not significant
E0017	Northgate Primary School Green Lane Crawley	527236	137383	Education	No		14.7	14.7	<0.1	<1	Negligible	Not significant
E0018	Three Bridges Junior School Gales Drive Crawley	527892	136920	Education	No		14.7	14.7	<0.1	<1	Negligible	Not significant
E0019	Milton Mount Primary School Grattons Drive Crawley	529176	137874	Education	No		14.8	14.8	<0.1	<1	Negligible	Not significant



ID	Name	X	Y	Type	In AQMA?	AQMA Title	2024 Annual mean PM <sub>10</sub> concentration (µg/m <sup>3</sup> )			Change Relative to Air Quality Standard (%)	Impact	Significance
							Without Project	With Project	Change			
E0020	Manorfield Primary and Nursery School Sangers Drive Horley	527734	143105	Education	No		14.2	14.2	<0.1	<1	Negligible	Not significant
E0021	Toad Hall Nursery Masetts Road Horley	528400	142898	Education	Yes	AQMA No.3 (Horley)	14.2	14.2	<0.1	<1	Negligible	Not significant
E0022	St Margaret's Church of England Primary School The Mardens Crawley	525567	137340	Education	No		14.3	14.3	<0.1	<1	Negligible	Not significant
E0023	The Mill Primary School Ifield Drive Crawley	525057	136775	Education	No		14.4	14.4	<0.1	<1	Negligible	Not significant
E0024	West Green Primary School West Green Drive Crawley	526235	137012	Education	No		14.8	14.8	<0.1	<1	Negligible	Not significant
E0025	Brookfield Day Nursery London Road Crawley	527116	139361	Education	No		14.6	14.6	<0.1	<1	Negligible	Not significant
E0026	Meath Green Infant School Kiln Lane Horley	527549	144173	Education	No		13.8	13.8	<0.1	<1	Negligible	Not significant
E0027	Manor Green Primary School Lady Margaret Road Crawley	525508	137094	Education	No		14.6	14.6	<0.1	<1	Negligible	Not significant
E0028	St Wilfrids Catholic School St Wilfrids Way Crawley	525828	136175	Education	No		14.3	14.3	<0.1	<1	Negligible	Not significant
E0029	St Wilfrids Catholic School St Wilfrids Way Crawley	525828	136175	Education	No		14.3	14.3	<0.1	<1	Negligible	Not significant
E0030	Meath Green Junior School Greenfields Road Horley	528004	144247	Education	No		14.2	14.3	0.1	<1	Negligible	Not significant
E0031	Our Lady Queen of Heaven Catholic Primary School Hare Lane Crawley	525812	137853	Education	No		14.3	14.3	<0.1	<1	Negligible	Not significant
E0032	The Oakwood School Balcombe Road Horley	528977	143064	Education	No		14.4	14.4	<0.1	<1	Negligible	Not significant
E0033	Hazelwick School Hazelwick Mill Lane Crawley	528472	137857	Education	No		15.1	15.1	<0.1	<1	Negligible	Not significant
E0034	Yattendon School Oakwood Road Horley	528463	143622	Education	No		14.4	14.4	<0.1	<1	Negligible	Not significant
E0035	Gossops Green Community Primary School Kidborough Road Crawley	525046	136025	Education	No		14.2	14.2	<0.1	<1	Negligible	Not significant
E0036	Willow Tree Montessori Lumley Road Horley	528350	143526	Education	No		14.4	14.4	<0.1	<1	Negligible	Not significant
E0037	Charlwood Village Infant School/Charlwood Pre-school Swan Lane Horley	524591	141241	Education	No		13.6	13.6	<0.1	<1	Negligible	Not significant
E0038	Charlwood House Day Nursery Charlwood Road Crawley	526325	139867	Education	No		13.7	13.7	<0.1	<1	Negligible	Not significant
E0039	The Bungalow Sure Start Children's Centre Kiln Lane Horley	527693	144199	Education	No		13.7	13.8	0.1	<1	Negligible	Not significant
E0040	School in North East Neighbourhood	529874	139331	Education	No		13.3	13.3	<0.1	<1	Negligible	Not significant
E0041	Roshe School Halifax Close Pound Hill	530049	138331	Education	No		16.0	16.0	<0.1	<1	Negligible	Not significant
E0042	Brookfield Day Nursery London Road Langley Green	526983	139032	Education	No		14.2	14.2	<0.1	<1	Negligible	Not significant
E0043	Crawley College College Road Crawley	527279	136788	Education	No		15.4	15.4	<0.1	<1	Negligible	Not significant
E0044	Our Lady Queen of Heaven Playgroup/Gateways Playgroup	526086	138076	Education	No		14.1	14.1	<0.1	<1	Negligible	Not significant
E0045	Peter Pan Playgroup	531613	139518	Education	No		13.7	13.7	<0.1	<1	Negligible	Not significant
E0046	The Little House Montessori	531240	141454	Education	No		13.2	13.2	<0.1	<1	Negligible	Not significant
E0047	Jack and Jill Pre School	531364	139455	Education	No		13.8	13.8	<0.1	<1	Negligible	Not significant
E0048	Langley Lane Playgroup	525242	137905	Education	No		14.1	14.1	<0.1	<1	Negligible	Not significant
E0049	Horley Infant School Lumley Road Horley_AP	528359	143465	Education	No		14.4	14.4	<0.1	<1	Negligible	Not significant
E0050	Manorfield Primary and Nursery School Sangers Drive Horley_AP	527733	143145	Education	No		14.2	14.2	<0.1	<1	Negligible	Not significant
E0051	The Mill Primary School Ifield Drive Crawley_AP	525121	136740	Education	No		14.6	14.6	<0.1	<1	Negligible	Not significant
E0052	Yattendon School Oakwood Road Horley_AP	528484	143585	Education	No		14.4	14.4	<0.1	<1	Negligible	Not significant
E0054	Northgate Primary School Green Lane Crawley_AP	527203	137415	Education	No		14.7	14.7	<0.1	<1	Negligible	Not significant
E0055	Northgate Children & Family Centre Barnfield Road Crawley	527275	137473	Education	No		14.7	14.7	<0.1	<1	Negligible	Not significant
E0065	Reigate Steppingstones Sure Start Children's Centre	525448	150155	Education	No		15.4	15.4	<0.1	<1	Negligible	Not significant
E0072	Lower Morden Children's Centre	523854	167075	Education	Yes	Merton AQMA	15.3	15.3	<0.1	<1	Negligible	Not significant
E0075	Maidenbower and Pound Hill Children & Family Centre	529287	137141	Education	No		14.8	14.8	<0.1	<1	Negligible	Not significant
E0080	The Grange Children's Centre	528779	165303	Education	Yes	Sutton AQMA	16.5	16.5	<0.1	<1	Negligible	Not significant
E0093	Forge Wood Primary School	529305	139138	Education	No		13.2	13.2	<0.1	<1	Negligible	Not significant
E0098	Aurora Redehall School	531914	141450	Education	No		13.1	13.1	<0.1	<1	Negligible	Not significant



ID	Name	X	Y	Type	In AQMA?	AQMA Title	2024 Annual mean PM <sub>10</sub> concentration (µg/m <sup>3</sup> )			Change Relative to Air Quality Standard (%)	Impact	Significance
							Without Project	With Project	Change			
E0100	Reigate College	525412	150521	Education	No		15.0	15.0	<0.1	<1	Negligible	Not significant
E0108	Merrywood House Independent Special School	524008	152406	Education	No		16.2	16.2	<0.1	<1	Negligible	Not significant
E0109	Westvale Park Primary Academy	526997	144531	Education	No		13.5	13.5	<0.1	<1	Negligible	Not significant
E0115	The Coningsby Pupil Referral Unit	532724	164850	Education	Yes	Croydon AQMA	17.3	17.3	<0.1	<1	Negligible	Not significant
E0118	Howard Primary School	532264	164559	Education	Yes	Croydon AQMA	16.3	16.3	<0.1	<1	Negligible	Not significant
E0120	South Norwood Primary School	534144	168036	Education	Yes	Croydon AQMA	17.0	17.0	<0.1	<1	Negligible	Not significant
E0122	Woodside Primary School and Children's Centre	534211	166913	Education	Yes	Croydon AQMA	17.1	17.0	-0.1	<-1	Negligible	Not significant
E0125	Gresham Primary School	534049	161192	Education	Yes	Croydon AQMA	14.3	14.3	<0.1	<1	Negligible	Not significant
E0128	Park Hill Junior School	533075	165294	Education	Yes	Croydon AQMA	16.1	16.2	0.1	<1	Negligible	Not significant
E0132	Park Hill Infant School	533077	165278	Education	Yes	Croydon AQMA	16.1	16.1	<0.1	<1	Negligible	Not significant
E0134	St John's CofE Primary School	535785	165486	Education	Yes	Croydon AQMA	14.8	14.8	<0.1	<1	Negligible	Not significant
E0135	Parish Church CofE Junior School	531660	165115	Education	Yes	Croydon AQMA	16.9	16.9	<0.1	<1	Negligible	Not significant
E0136	Parish Church CE Nursery and Infant School	531681	165103	Education	Yes	Croydon AQMA	16.9	16.9	<0.1	<1	Negligible	Not significant
E0140	St Mary's RC Junior School	532663	166264	Education	Yes	Croydon AQMA	17.7	17.7	<0.1	<1	Negligible	Not significant
E0141	St Mary's Catholic Infant School	532476	166182	Education	Yes	Croydon AQMA	17.6	17.6	<0.1	<1	Negligible	Not significant
E0146	St Andrew's CofE Voluntary Aided High School	531666	165106	Education	Yes	Croydon AQMA	16.9	16.9	<0.1	<1	Negligible	Not significant
E0152	Elmhurst School	532918	164487	Education	Yes	Croydon AQMA	16.7	16.7	<0.1	<1	Negligible	Not significant
E0158	Trinity School	535193	165810	Education	Yes	Croydon AQMA	15.3	15.3	<0.1	<1	Negligible	Not significant
E0163	Folly's End Christian School	533036	164604	Education	Yes	Croydon AQMA	15.8	15.8	<0.1	<1	Negligible	Not significant
E0184	Hackbridge Primary School	528369	166058	Education	Yes	Sutton AQMA	16.0	16.0	<0.1	<1	Negligible	Not significant
E0185	High View Primary School	530317	164279	Education	Yes	Sutton AQMA	15.8	15.8	<0.1	<1	Negligible	Not significant
E0190	Victor Seymour Infants' School	527841	164998	Education	Yes	Sutton AQMA	15.6	15.6	<0.1	<1	Negligible	Not significant
E0194	Robin Hood Junior School	525725	164477	Education	Yes	Sutton AQMA	15.8	15.8	<0.1	<1	Negligible	Not significant
E0199	All Saints Benhilton CofE Primary School	525929	165295	Education	Yes	Sutton AQMA	16.2	16.2	<0.1	<1	Negligible	Not significant
E0208	All Saints Carshalton Church of England Primary School	528282	164478	Education	Yes	Sutton AQMA	15.8	15.8	<0.1	<1	Negligible	Not significant
E0231	Grange Park School	561144	158373	Education	No		16.5	16.5	<0.1	<1	Negligible	Not significant
E0253	Holmesdale Community Infant School	525582	151132	Education	No		14.0	14.0	<0.1	<1	Negligible	Not significant
E0256	Byfleet Primary School	505679	161616	Education	No		17.9	17.9	<0.1	<1	Negligible	Not significant
E0269	Ongar Place Primary School	504336	163888	Education	No		17.6	17.6	<0.1	<1	Negligible	Not significant
E0274	Meadowcroft Community Infant School	503617	165234	Education	No		16.8	16.8	<0.1	<1	Negligible	Not significant
E0278	Reigate Priory Community Junior School	525322	150072	Education	No		14.4	14.4	<0.1	<1	Negligible	Not significant
E0307	Holy Family Catholic Primary School Addlestone	504179	164024	Education	No		17.5	17.5	<0.1	<1	Negligible	Not significant
E0308	St Peter's Catholic Primary School	517386	157248	Education	No		17.6	17.6	<0.1	<1	Negligible	Not significant
E0323	Oakwood School	529000	143180	Education	No		14.4	14.4	<0.1	<1	Negligible	Not significant
E0324	St Andrew's Catholic School	517451	157208	Education	No		17.3	17.3	<0.1	<1	Negligible	Not significant
E0332	Salesian School Chertsey	503152	165824	Education	No		17.1	17.1	<0.1	<1	Negligible	Not significant
E0344	Downsend School	517614	156985	Education	No		17.6	17.6	<0.1	<1	Negligible	Not significant
E0349	Micklefield School	525265	150852	Education	No		14.6	14.6	<0.1	<1	Negligible	Not significant
E0394	Three Bridges Primary School	528072	137007	Education	No		14.9	14.9	<0.1	<1	Negligible	Not significant
E0396	Maidenbower Infant School	529519	135953	Education	No		14.9	14.9	<0.1	<1	Negligible	Not significant
E0398	St Margaret's CofE Primary School	525609	137284	Education	No		14.3	14.3	<0.1	<1	Negligible	Not significant
E0399	St Francis of Assisi Catholic Primary School Crawley	527310	135947	Education	No		15.3	15.3	<0.1	<1	Negligible	Not significant
E0400	St Andrew's CofE Primary School	528296	135905	Education	No		14.4	14.4	<0.1	<1	Negligible	Not significant
E0401	Ifield Community College	525412	136922	Education	No		14.5	14.5	<0.1	<1	Negligible	Not significant
E0403	Manor Green College	525442	137195	Education	No		14.2	14.2	<0.1	<1	Negligible	Not significant
E0409	Culvers House Primary School	528231	166331	Education	Yes	Sutton AQMA	15.6	15.6	<0.1	<1	Negligible	Not significant



ID	Name	X	Y	Type	In AQMA?	AQMA Title	2024 Annual mean PM <sub>10</sub> concentration (µg/m <sup>3</sup> )			Change Relative to Air Quality Standard (%)	Impact	Significance
							Without Project	With Project	Change			
E0411	Maidenbower Junior School	529574	135904	Education	No		14.9	14.9	<0.1	<1	Negligible	Not significant
E0419	Aragon Primary School	523981	167027	Education	Yes	Merton AQMA	15.3	15.3	<0.1	<1	Negligible	Not significant
E0423	Cambridge Tutors College	533029	164863	Education	Yes	Croydon AQMA	15.2	15.2	<0.1	<1	Negligible	Not significant
E0425	Link Primary School	530354	164854	Education	Yes	Sutton AQMA	16.7	16.7	<0.1	<1	Negligible	Not significant
E0426	Link Secondary School	530646	164867	Education	Yes	Sutton AQMA	16.8	16.7	-0.1	<-1	Negligible	Not significant
E0429	Oriel High School	529077	135712	Education	No		15.0	15.0	<0.1	<1	Negligible	Not significant
E0430	Moving On Pupil Referral Unit	532415	164971	Education	Yes	Croydon AQMA	18.1	18.1	<0.1	<1	Negligible	Not significant
E0436	Al-Khair School	533097	166191	Education	Yes	Croydon AQMA	18.7	18.7	<0.1	<1	Negligible	Not significant
E0452	Oasis Academy Shirley Park	534794	166664	Education	Yes	Croydon AQMA	17.8	17.8	<0.1	<1	Negligible	Not significant
E0461	Ecclesbourne Primary School	532109	167590	Education	Yes	Croydon AQMA	17.5	17.5	<0.1	<1	Negligible	Not significant
E0462	Wilson's School	530388	163886	Education	Yes	Sutton AQMA	15.0	15.0	<0.1	<1	Negligible	Not significant
E0467	Sutton Grammar School	526115	164465	Education	Yes	Sutton AQMA	15.8	15.8	<0.1	<1	Negligible	Not significant
E0470	Westbourne Primary School	525079	165269	Education	Yes	Sutton AQMA	16.3	16.3	<0.1	<1	Negligible	Not significant
E0471	Carshalton High School for Girls	527571	164995	Education	Yes	Sutton AQMA	15.4	15.4	<0.1	<1	Negligible	Not significant
E0476	Glenthorne High School	525384	166076	Education	Yes	Sutton AQMA	17.0	17.0	<0.1	<1	Negligible	Not significant
E0478	ARK Oval Primary Academy	533068	166020	Education	Yes	Croydon AQMA	17.3	17.3	<0.1	<1	Negligible	Not significant
E0479	Hazelwick School	528372	137813	Education	No		15.3	15.3	<0.1	<1	Negligible	Not significant
E0481	Croydon Metropolitan College	532421	164748	Education	Yes	Croydon AQMA	17.3	17.3	<0.1	<1	Negligible	Not significant
E0483	Educational Excellence and Wellbeing	532367	165211	Education	Yes	Croydon AQMA	19.4	19.4	<0.1	<1	Negligible	Not significant
E0487	Shirley High School Performing Arts College	535897	165199	Education	Yes	Croydon AQMA	14.7	14.7	<0.1	<1	Negligible	Not significant
E0494	St Thomas Becket Catholic Primary School	534370	167369	Education	Yes	Croydon AQMA	17.2	17.2	<0.1	<1	Negligible	Not significant
E0504	Wrotham School	561091	158241	Education	No		16.4	16.4	<0.1	<1	Negligible	Not significant
E0512	Jubilee High School	504161	164440	Education	No		18.7	18.7	<0.1	<1	Negligible	Not significant
E0514	Harris Junior Academy Carshalton	527696	164935	Education	Yes	Sutton AQMA	15.7	15.7	<0.1	<1	Negligible	Not significant
E0515	St Paul's CofE Primary School	504214	164553	Education	No		17.6	17.7	0.1	<1	Negligible	Not significant
E0517	Harris Primary Academy Haling Park	532656	163897	Education	Yes	Croydon AQMA	15.7	15.7	<0.1	<1	Negligible	Not significant
E0529	The Gatwick School	528544	139295	Education	No		13.8	13.8	<0.1	<1	Negligible	Not significant
H0001	Ifield Medical Centre Lady Margaret Road Crawley	525144	137381	Healthcare	No		14.7	14.7	<0.1	<1	Negligible	Not significant
H0002	The Gables Nursing Home Ifield Green Crawley	525039	138203	Healthcare	No		13.5	13.5	<0.1	<1	Negligible	Not significant
H0003	Bridge Medical Centre Wassand Close Crawley	528348	136914	Healthcare	No		14.8	14.8	<0.1	<1	Negligible	Not significant
H0004	Farmfield Hospital Farmfield Drive Horley	525871	142305	Healthcare	No		13.6	13.6	<0.1	<1	Negligible	Not significant
H0005	Spire Gatwick Park Hospital Povey Cross Road Hookwood	526928	142637	Healthcare	No		13.8	13.8	<0.1	<1	Negligible	Not significant
H0006	Barnfield Care Home Upfield Horley	528278	142567	Healthcare	Yes	AQMA No.3 (Horley)	14.4	14.4	<0.1	<1	Negligible	Not significant
H0110	Overline House	527125	136352	Healthcare	No		14.8	14.8	<0.1	<1	Negligible	Not significant
H0111	Crawley Walk In Centre	526321	136849	Healthcare	No		14.7	14.7	<0.1	<1	Negligible	Not significant
H0112	Central Health Clinic	527273	136923	Healthcare	No		15.1	15.1	<0.1	<1	Negligible	Not significant
H0113	Ravendene Primary Care Centre	526733	136226	Healthcare	No		14.9	14.9	<0.1	<1	Negligible	Not significant
H0114	Crawley Hospital	526229	136764	Healthcare	No		14.7	14.7	<0.1	<1	Negligible	Not significant
H0115	Langley Green Clinic	526085	137939	Healthcare	No		14.8	14.8	<0.1	<1	Negligible	Not significant
H0116	Bishops Bell Clinic	526342	136923	Healthcare	No		14.9	14.9	<0.1	<1	Negligible	Not significant
H0117	Gossops Green Clinic	524984	136055	Healthcare	No		14.0	14.0	<0.1	<1	Negligible	Not significant
H0119	Unit 7 Bluebird House	526881	142186	Healthcare	No		13.9	13.9	<0.1	<1	Negligible	Not significant
H0124	Queens Accommodation	532008	167321	Healthcare	Yes	Croydon AQMA	17.8	17.8	<0.1	<1	Negligible	Not significant
H0125	Sickle Cell And Thalassaemia Centre	532711	167740	Healthcare	Yes	Croydon AQMA	18.6	18.6	<0.1	<1	Negligible	Not significant
H0128	Morland Road Clinic	533405	166411	Healthcare	Yes	Croydon AQMA	17.9	17.9	<0.1	<1	Negligible	Not significant
H0130	Shirley Clinic	535074	166042	Healthcare	Yes	Croydon AQMA	16.6	16.6	<0.1	<1	Negligible	Not significant

ID	Name	X	Y	Type	In AQMA?	AQMA Title	2024 Annual mean PM <sub>10</sub> concentration (µg/m <sup>3</sup> )			Change Relative to Air Quality Standard (%)	Impact	Significance
							Without Project	With Project	Change			
H0133	Waddon Clinic	531211	164480	Healthcare	Yes	Croydon AQMA	16.8	16.8	<0.1	<1	Negligible	Not significant
H0135	Crystal Centre For Children's Services	531962	166685	Healthcare	Yes	Croydon AQMA	18.3	18.3	<0.1	<1	Negligible	Not significant
H0138	Access Ability	532462	167384	Healthcare	Yes	Croydon AQMA	17.5	17.5	<0.1	<1	Negligible	Not significant
H0139	Leon House	532396	165041	Healthcare	Yes	Croydon AQMA	18.7	18.7	<0.1	<1	Negligible	Not significant
H0143	Brigstock Primary Care	531625	167932	Healthcare	Yes	Croydon AQMA	18.2	18.2	<0.1	<1	Negligible	Not significant
H0164	Elm Avenue (Orchard Hill)	527877	164407	Healthcare	Yes	Sutton AQMA	15.5	15.5	<0.1	<1	Negligible	Not significant
H0165	Bell House	528112	164511	Healthcare	Yes	Sutton AQMA	16.8	16.8	<0.1	<1	Negligible	Not significant
H0170	Southern House 111 Centre	532629	165729	Healthcare	Yes	Croydon AQMA	18.0	18.0	<0.1	<1	Negligible	Not significant
H0176	Lombard House Training Facility	530819	166721	Healthcare	Yes	Croydon AQMA	17.5	17.5	<0.1	<1	Negligible	Not significant
H0186	Horley Health Centre	528285	143097	Healthcare	No		14.7	14.7	<0.1	<1	Negligible	Not significant
H0187	Health Centre Exchange Road	527289	136873	Healthcare	No		16.0	16.0	<0.1	<1	Negligible	Not significant
H0188	West Green Child Centre (Crawley)	526249	136953	Healthcare	No		14.8	14.8	<0.1	<1	Negligible	Not significant
H0197	Croydon Child And Adolescent Mh Services	532371	165213	Healthcare	Yes	Croydon AQMA	19.4	19.4	<0.1	<1	Negligible	Not significant
H0202	Lantern Hall Day Centre	532114	165162	Healthcare	Yes	Croydon AQMA	18.5	18.5	<0.1	<1	Negligible	Not significant
H0204	Crisis Unit	534116	166166	Healthcare	Yes	Croydon AQMA	16.6	16.6	<0.1	<1	Negligible	Not significant
H0232	The Lodge	527845	164507	Healthcare	Yes	Sutton AQMA	15.9	15.9	<0.1	<1	Negligible	Not significant
H0239	Lower Morden Children's Centre	523854	167074	Healthcare	Yes	Merton AQMA	15.2	15.2	<0.1	<1	Negligible	Not significant
H0246	The Weald Day Hospital	526264	136746	Healthcare	No		14.7	14.7	<0.1	<1	Negligible	Not significant
H0247	Exchange Road Clinic	527337	136876	Healthcare	No		15.5	15.5	<0.1	<1	Negligible	Not significant
H0248	Crawley & Horsham Atc (Sr)	524972	137230	Healthcare	No		14.0	14.0	<0.1	<1	Negligible	Not significant
H0249	Nws.Crs & Htt	526861	138469	Healthcare	No		14.3	14.3	<0.1	<1	Negligible	Not significant
H0250	Longley House	526898	136287	Healthcare	No		14.9	14.9	<0.1	<1	Negligible	Not significant
H0253	Maidenbower Day Centre	529496	135879	Healthcare	No		14.9	14.9	<0.1	<1	Negligible	Not significant
H0254	Gatwick Park Hospital	527151	142551	Healthcare	No		14.0	14.0	<0.1	<1	Negligible	Not significant
H0255	Crawley Kidney Treatment Centre	526776	138997	Healthcare	No		14.0	14.0	<0.1	<1	Negligible	Not significant
H0272	Barnfield Day Centre	528279	142563	Healthcare	Yes	AQMA No.3 (Horley)	14.4	14.4	<0.1	<1	Negligible	Not significant
H0287	Kings Lodge Care Centre	505788	161583	Healthcare	No		17.1	17.1	<0.1	<1	Negligible	Not significant
H0299	Horley Community Mh Team	528180	143151	Healthcare	No		14.7	14.7	<0.1	<1	Negligible	Not significant
H0305	Hermitage	531336	167278	Healthcare	Yes	Croydon AQMA	18.0	18.0	<0.1	<1	Negligible	Not significant
H0316	April Cottage	525872	142306	Healthcare	No		13.6	13.6	<0.1	<1	Negligible	Not significant
H0323	Crawley Ambulance Station	526352	137316	Healthcare	No		15.0	15.0	<0.1	<1	Negligible	Not significant
H0324	Gatwick Hart	527085	140106	Healthcare	No		13.6	13.6	<0.1	<1	Negligible	Not significant
H0329	Gatwick Ambulance Station	528443	141574	Healthcare	No		16.5	16.5	<0.1	<1	Negligible	Not significant
H0336	Horley Response Post	528405	142942	Healthcare	No		14.3	14.3	<0.1	<1	Negligible	Not significant
H0337	Gatwick MRC	527558	138664	Healthcare	No		14.2	14.2	<0.1	<1	Negligible	Not significant
H0338	Secamb Head Office	528255	138640	Healthcare	No		15.0	15.0	<0.1	<1	Negligible	Not significant
R0001	The Chestnuts The Street Horley	524367	141056	Residential	No		14.1	14.1	<0.1	<1	Negligible	Not significant
R0002	Pinehurst Povey Cross Road Horley	527199	142371	Residential	No		14.3	14.3	<0.1	<1	Negligible	Not significant
R0003	Church Walk Horley	527433	142610	Residential	No		14.7	14.7	<0.1	<1	Negligible	Not significant
R0005	Oakstead Mill Lane Horley	526435	143257	Residential	No		13.4	13.4	<0.1	<1	Negligible	Not significant
R0006	Cheyne Walk Horley	527756	142329	Residential	Yes	AQMA No.3 (Horley)	15.2	15.3	0.1	<1	Negligible	Not significant
R0007	The Chestnuts Ladbroke Road Horley	528485	144035	Residential	No		15.5	15.5	<0.1	<1	Negligible	Not significant
R0008	Thatchers Close Horley	528823	144036	Residential	No		14.6	14.6	<0.1	<1	Negligible	Not significant
R0009	Lumley Court Brighton Road Horley	528203	143591	Residential	No		15.3	15.3	<0.1	<1	Negligible	Not significant
R0010	Nutbush Cottage Bonehurst Road Horley	528338	145748	Residential	No		14.1	14.2	0.1	<1	Negligible	Not significant
R0011	Bayhorne Lodge Balcombe Road Horley	529225	142147	Residential	Yes	AQMA No.3 (Horley)	14.3	14.3	<0.1	<1	Negligible	Not significant



ID	Name	X	Y	Type	In AQMA?	AQMA Title	2024 Annual mean PM <sub>10</sub> concentration (µg/m <sup>3</sup> )			Change Relative to Air Quality Standard (%)	Impact	Significance
							Without Project	With Project	Change			
R0012	Gilstead Hathersham Close Horley	531028	143596	Residential	No		15.6	15.7	0.1	<1	Negligible	Not significant
R0013	Redehall Villas Effingham Road Horley	532225	141020	Residential	No		13.6	13.6	<0.1	<1	Negligible	Not significant
R0014	Brook Lane House Brook Lane Horley	530408	141552	Residential	No		16.3	16.3	<0.1	<1	Negligible	Not significant
R0015	Spinney Cottage Balcombe Road Horley	529827	140570	Residential	No		13.5	13.6	0.1	<1	Negligible	Not significant
R0016	Copthorne Road Crawley	530812	138526	Residential	No		15.7	15.7	<0.1	<1	Negligible	Not significant
R0017	Kistbridge House Brookhill Road Crawley	531251	138832	Residential	No		16.8	16.8	<0.1	<1	Negligible	Not significant
R0018	Knighton Close Crawley	529745	138614	Residential	No		15.2	15.2	<0.1	<1	Negligible	Not significant
R0019	Ferndown Crawley	530005	138613	Residential	No		16.1	16.1	<0.1	<1	Negligible	Not significant
R0020	Oakfields Crawley	529742	137604	Residential	No		16.1	16.1	<0.1	<1	Negligible	Not significant
R0021	Ticehurst Close Crawley	530433	136793	Residential	No		16.1	16.1	<0.1	<1	Negligible	Not significant
R0022	Tinsley Lane Crawley	528258	138018	Residential	Yes	Hazelwick AQMA	16.3	16.3	<0.1	<1	Negligible	Not significant
R0023	Woodfield Lodge Crawley	528126	137889	Residential	Yes	Hazelwick AQMA	15.9	15.9	<0.1	<1	Negligible	Not significant
R0024	Rowley Farm Cottage London Road Crawley	527791	139984	Residential	No		14.4	14.4	<0.1	<1	Negligible	Not significant
R0025	The Windmill at Gatwick Manor Hotel London Road Crawley	527024	139449	Residential	No		14.7	14.7	<0.1	<1	Negligible	Not significant
R0026	Bader Court Five Acres Crawley	526982	137729	Residential	Yes	Hazelwick AQMA	15.3	15.3	<0.1	<1	Negligible	Not significant
R0027	Ifield Road Crawley	525799	137186	Residential	No		14.7	14.7	<0.1	<1	Negligible	Not significant
R0028	Almond Close Crawley	525500	136491	Residential	No		15.2	15.2	<0.1	<1	Negligible	Not significant
R0029	Stafford House Bonnetts Lane Crawley	525116	138569	Residential	No		13.7	13.7	<0.1	<1	Negligible	Not significant
R0030	Greenings The Crescent Horley	528592	141764	Residential	Yes	AQMA No.3 (Horley)	15.6	15.6	<0.1	<1	Negligible	Not significant
R0031	Upfield Horley	528253	142514	Residential	Yes	AQMA No.3 (Horley)	14.4	14.4	<0.1	<1	Negligible	Not significant
R0032	Withey Brook Hookwood Horley	526864	142360	Residential	No		13.7	13.7	<0.1	<1	Negligible	Not significant
R0033	Russ Hill Cottages Charlwood Horley	523428	140549	Residential	No		12.6	12.6	<0.1	<1	Negligible	Not significant
R0034	Oak Trees Charlotte Grove Smallfield Horley	531099	143575	Residential	No		14.6	14.6	<0.1	<1	Negligible	Not significant
R0035	Ontario Close Smallfield Horley	531085	142905	Residential	No		14.2	14.2	<0.1	<1	Negligible	Not significant
R0036	Brighton Road Horley	527825	142841	Residential	Yes	AQMA No.3 (Horley)	16.1	16.1	<0.1	<1	Negligible	Not significant
R0037	Brighton Road Horley	527787	142799	Residential	Yes	AQMA No.3 (Horley)	16.2	16.2	<0.1	<1	Negligible	Not significant
R0038	Kingsley Road Horley	527663	142394	Residential	Yes	AQMA No.3 (Horley)	15.3	15.3	<0.1	<1	Negligible	Not significant
R0039	Vernon Woodroyd Gardens Horley	527893	142215	Residential	Yes	AQMA No.3 (Horley)	15.3	15.3	<0.1	<1	Negligible	Not significant
R0040	Brighton Road Horley	527763	142773	Residential	Yes	AQMA No.3 (Horley)	16.5	16.5	<0.1	<1	Negligible	Not significant
R0041	Massetts Road Horley	527855	142775	Residential	Yes	AQMA No.3 (Horley)	15.0	15.0	<0.1	<1	Negligible	Not significant
R0042	Trentham Peeks Brook Lane Horley	530818	142438	Residential	No		16.5	16.5	<0.1	<1	Negligible	Not significant
R0043	Newbridge Cottage Tinsley Green Crawley	528832	139578	Residential	No		13.3	13.4	0.1	<1	Negligible	Not significant
R0044	Radford Road Pound Hill Crawley	529019	139599	Residential	No		13.5	13.5	<0.1	<1	Negligible	Not significant
R0045	North East Sector Neighbourhood	528804	139299	Residential	No		13.3	13.3	<0.1	<1	Negligible	Not significant
R0046	Maxey Cottage Bonnetts Lane Crawley	525261	138996	Residential	No		13.7	13.7	<0.1	<1	Negligible	Not significant
R0047	Old Bonnetts Cottage Bonnetts Lane Crawley	525366	139532	Residential	No		13.5	13.5	<0.1	<1	Negligible	Not significant
R0048	Dalewood Gardens Northgate	527805	137880	Residential	Yes	Hazelwick AQMA	15.1	15.1	<0.1	<1	Negligible	Not significant
R0049	The Street Charlwood	524632	140989	Residential	No		13.8	13.8	<0.1	<1	Negligible	Not significant
R0050	Ontario Close Smallfield Horley	531217	142916	Residential	No		13.8	13.8	<0.1	<1	Negligible	Not significant
R0051	Erica Way Copthorne	531176	138830	Residential	No		15.3	15.3	<0.1	<1	Negligible	Not significant
R0052	Wimblehurst Road Pound Hill	529389	139529	Residential	No		13.2	13.3	0.1	<1	Negligible	Not significant
R0053	The Boulevard Northgate	526820	136846	Residential	No		15.0	15.0	<0.1	<1	Negligible	Not significant
R0054	Filbert Crescent Gossops Green	525294	136554	Residential	No		14.9	14.9	<0.1	<1	Negligible	Not significant
R0055	North Road Three Bridges	528274	137765	Residential	Yes	Hazelwick AQMA	15.6	15.6	<0.1	<1	Negligible	Not significant
R0056	North Road Three Bridges	528189	137853	Residential	Yes	Hazelwick AQMA	16.2	16.2	<0.1	<1	Negligible	Not significant

ID	Name	X	Y	Type	In AQMA?	AQMA Title	2024 Annual mean PM <sub>10</sub> concentration (µg/m <sup>3</sup> )			Change Relative to Air Quality Standard (%)	Impact	Significance
							Without Project	With Project	Change			
R0057	Lark Rise Langley Green	525924	137669	Residential	No		14.9	14.9	<0.1	<1	Negligible	Not significant
R0058	Early Commons Three Bridges	527790	137279	Residential	Yes	Hazelwick AQMA	15.2	15.2	<0.1	<1	Negligible	Not significant
R0059	Tinsley Close Three Bridges	528388	138061	Residential	Yes	Hazelwick AQMA	16.1	16.1	<0.1	<1	Negligible	Not significant
R0060	London Road Northgate	526856	137869	Residential	No		15.2	15.2	<0.1	<1	Negligible	Not significant
R0061	St. Hildas Close Pound Hill	529316	138537	Residential	Yes	Hazelwick AQMA	15.3	15.3	<0.1	<1	Negligible	Not significant
R0062	Balcombe Road Crawley	529479	141506	Residential	No		14.7	14.7	<0.1	<1	Negligible	Not significant
R0063	Turners Hill Road West Sussex	530432	137275	Residential	No		16.1	16.1	<0.1	<1	Negligible	Not significant
R0064	Saxon Road Pound Hill Crawley	530106	136549	Residential	No		14.9	14.9	<0.1	<1	Negligible	Not significant
R0065	Hazelwick Mews Three Bridges	528295	137836	Residential	Yes	Hazelwick AQMA	16.0	16.0	<0.1	<1	Negligible	Not significant
R0066	Brighton Road Horley	527804	142820	Residential	Yes	AQMA No.3 (Horley)	16.0	16.0	<0.1	<1	Negligible	Not significant
R0067	Harwood Park Salfords	528269	145887	Residential	No		14.2	14.2	<0.1	<1	Negligible	Not significant
R0068	Ferndown Pound Hill	529830	138633	Residential	No		14.9	14.9	<0.1	<1	Negligible	Not significant
R0069	The Broadway Northgate	526910	136837	Residential	No		15.0	15.0	<0.1	<1	Negligible	Not significant
R0070	Royston Close Three Bridges	528306	138564	Residential	No		14.5	14.5	<0.1	<1	Negligible	Not significant
R0071	Hazelwick Mews Three Bridges	528296	137888	Residential	Yes	Hazelwick AQMA	15.7	15.8	0.1	<1	Negligible	Not significant
R0072	Turners Hill Road West Sussex	530811	136824	Residential	No		15.1	15.1	<0.1	<1	Negligible	Not significant
R0073	Woolborough Lane Outwood	530811	146003	Residential	No		15.7	15.7	<0.1	<1	Negligible	Not significant
R0074	Brighton Road Horley	527753	142764	Residential	Yes	AQMA No.3 (Horley)	16.4	16.4	<0.1	<1	Negligible	Not significant
R0075	Brighton Road Horley	527729	142696	Residential	Yes	AQMA No.3 (Horley)	16.0	16.0	<0.1	<1	Negligible	Not significant
R0076	Tinsley Close Three Bridges	528326	138214	Residential	No		14.6	14.6	<0.1	<1	Negligible	Not significant
R0077	Church Road Horley	527906	142892	Residential	No		15.1	15.1	<0.1	<1	Negligible	Not significant
R0078	Hazelwick Mill Lane Three Bridges	528336	137766	Residential	Yes	Hazelwick AQMA	16.0	16.0	<0.1	<1	Negligible	Not significant
R0079	Balcombe Road Horley	529351	141854	Residential	No		15.3	15.3	<0.1	<1	Negligible	Not significant
R0080	Balcombe Road Horley	529272	141994	Residential	Yes	AQMA No.3 (Horley)	14.8	14.8	<0.1	<1	Negligible	Not significant
R0081	Riverside Horley	528074	142212	Residential	Yes	AQMA No.3 (Horley)	14.6	14.6	<0.1	<1	Negligible	Not significant
R0082	Riverside Horley	528259	142070	Residential	Yes	AQMA No.3 (Horley)	14.7	14.8	0.1	<1	Negligible	Not significant
R0083	Ellerton Peeks Brook Lane Burstow	530551	141921	Residential	No		16.6	16.6	<0.1	<1	Negligible	Not significant
R0084	Hocken Mead Pound Hill Crawley	529971	137779	Residential	No		15.5	15.5	<0.1	<1	Negligible	Not significant
R0085	Redehall Road Smallfield Horley	532031	142018	Residential	No		13.7	13.7	<0.1	<1	Negligible	Not significant
R0086	Manor Lodge Povey Cross Road Langley Green	527076	142275	Residential	No		14.4	14.4	<0.1	<1	Negligible	Not significant
R0087	Povey Cross Road Hookwood Horley	526984	142213	Residential	No		14.1	14.1	<0.1	<1	Negligible	Not significant
R0088	Chequers Drive Horley	528356	143962	Residential	No		15.1	15.1	<0.1	<1	Negligible	Not significant
R0089	Derby Cottages Lee Street Horley	527579	143802	Residential	No		14.1	14.1	<0.1	<1	Negligible	Not significant
R0090	Grange Lodge Bonehurst Road Horley	528446	144551	Residential	No		15.4	15.4	<0.1	<1	Negligible	Not significant
R0091	Ewhurst Road West Green Crawley	526258	137287	Residential	No		15.6	15.6	<0.1	<1	Negligible	Not significant
R0092	Town Mead West Green Crawley	526631	137184	Residential	No		14.9	14.9	<0.1	<1	Negligible	Not significant
R0093	Peeks Brook Lane Horley	530901	142811	Residential	No		16.5	16.6	0.1	<1	Negligible	Not significant
R0094	Kingsley Road Horley_J	527610	142578	Residential	Yes	AQMA No.3 (Horley)	16.2	16.2	<0.1	<1	Negligible	Not significant
R0095	Hazelwick Avenue	528640	137051	Residential	No		16.5	16.5	<0.1	<1	Negligible	Not significant
R0096	Hazelwick Road	528626	137067	Residential	No		15.9	15.9	<0.1	<1	Negligible	Not significant
R0097	Mill Road	528575	137093	Residential	No		15.3	15.3	<0.1	<1	Negligible	Not significant
R0098	Hazelwick Avenue	528645	137025	Residential	No		16.8	16.8	<0.1	<1	Negligible	Not significant
R0099	A2220 Haslett Avenue East	528605	136960	Residential	No		16.8	16.8	<0.1	<1	Negligible	Not significant
R0100	A2220 Haslett Avenue East	528614	136968	Residential	No		17.1	17.1	<0.1	<1	Negligible	Not significant
R0101	Station Hill	528871	137075	Residential	No		16.0	16.0	<0.1	<1	Negligible	Not significant
R0102	A2220 Worth Park Avenue	528890	137086	Residential	No		16.0	16.1	0.1	<1	Negligible	Not significant



ID	Name	X	Y	Type	In AQMA?	AQMA Title	2024 Annual mean PM <sub>10</sub> concentration (µg/m <sup>3</sup> )			Change Relative to Air Quality Standard (%)	Impact	Significance
							Without Project	With Project	Change			
R0103	A2220 Worth Park Avenue	528900	137119	Residential	No		17.1	17.1	<0.1	<1	Negligible	Not significant
R0104	St Mary's Drive	528940	137133	Residential	No		16.4	16.4	<0.1	<1	Negligible	Not significant
R0105	Hazelwick Road	528633	137085	Residential	Yes	Hazelwick AQMA	16.1	16.1	<0.1	<1	Negligible	Not significant
R0106	Mill Road	528641	137313	Residential	Yes	Hazelwick AQMA	15.2	15.2	<0.1	<1	Negligible	Not significant
R0107	Hazelwick Avenue	528545	137504	Residential	Yes	Hazelwick AQMA	15.6	15.6	<0.1	<1	Negligible	Not significant
R0108	Pond Wood Road	528396	137630	Residential	Yes	Hazelwick AQMA	15.5	15.5	<0.1	<1	Negligible	Not significant
R0109	A2011 Crawley Avenue	528286	137739	Residential	Yes	Hazelwick AQMA	15.5	15.5	<0.1	<1	Negligible	Not significant
R0110	North Road	528224	137768	Residential	Yes	Hazelwick AQMA	15.4	15.5	0.1	<1	Negligible	Not significant
R0111	A2004 Northgate Avenue	528177	137801	Residential	Yes	Hazelwick AQMA	16.2	16.2	<0.1	<1	Negligible	Not significant
R0112	A2004 Northgate Avenue	528165	137761	Residential	Yes	Hazelwick AQMA	16.0	16.0	<0.1	<1	Negligible	Not significant
R0113	North Road	528208	137789	Residential	Yes	Hazelwick AQMA	15.6	15.6	<0.1	<1	Negligible	Not significant
R0114	North Road	528194	137749	Residential	Yes	Hazelwick AQMA	15.6	15.6	<0.1	<1	Negligible	Not significant
R0115	A2011 Crawley Avenue	528304	137814	Residential	Yes	Hazelwick AQMA	16.0	16.0	<0.1	<1	Negligible	Not significant
R0116	North Road	528183	137713	Residential	Yes	Hazelwick AQMA	15.5	15.5	<0.1	<1	Negligible	Not significant
R0117	North Road	528149	137538	Residential	Yes	Hazelwick AQMA	15.2	15.2	<0.1	<1	Negligible	Not significant
R0118	Crossways	528130	137511	Residential	No		15.1	15.1	<0.1	<1	Negligible	Not significant
R0119	Hermits Road	528057	137426	Residential	No		15.0	15.0	<0.1	<1	Negligible	Not significant
R0120	Hermits Road	527949	137532	Residential	Yes	Hazelwick AQMA	15.1	15.1	<0.1	<1	Negligible	Not significant
R0121	A2004 Northgate Avenue	527997	137587	Residential	Yes	Hazelwick AQMA	15.2	15.2	<0.1	<1	Negligible	Not significant
R0122	A2004 Northgate Avenue	528057	137632	Residential	Yes	Hazelwick AQMA	15.4	15.4	<0.1	<1	Negligible	Not significant
R0123	North Road	528158	137513	Residential	No		15.1	15.1	<0.1	<1	Negligible	Not significant
R0124	Crossways	528055	137326	Residential	No		15.0	15.0	<0.1	<1	Negligible	Not significant
R0125	A2004 Northgate Avenue	527876	137416	Residential	Yes	Hazelwick AQMA	15.0	15.0	<0.1	<1	Negligible	Not significant
R0126	Gales Drive	527671	136945	Residential	Yes	Hazelwick AQMA	15.3	15.3	<0.1	<1	Negligible	Not significant
R0127	A2004 Northgate Avenue	527576	137020	Residential	Yes	Hazelwick AQMA	15.2	15.2	<0.1	<1	Negligible	Not significant
R0128	A2004 Northgate Avenue	527669	137129	Residential	Yes	Hazelwick AQMA	15.1	15.1	<0.1	<1	Negligible	Not significant
R0129	Cloverlands	528009	137691	Residential	Yes	Hazelwick AQMA	15.2	15.2	<0.1	<1	Negligible	Not significant
R0130	A2004 Northgate Avenue	527909	137543	Residential	Yes	Hazelwick AQMA	15.3	15.3	<0.1	<1	Negligible	Not significant
R0131	Woodfield Road	528132	137802	Residential	Yes	Hazelwick AQMA	16.1	16.1	<0.1	<1	Negligible	Not significant
R0132	Woodfield Road	528144	137829	Residential	Yes	Hazelwick AQMA	16.6	16.6	<0.1	<1	Negligible	Not significant
R0133	North Road	528196	137687	Residential	No		15.4	15.4	<0.1	<1	Negligible	Not significant
R0134	North Road	528191	137532	Residential	No		15.1	15.1	<0.1	<1	Negligible	Not significant
R0135	Forge Road	528216	137336	Residential	No		15.0	15.0	<0.1	<1	Negligible	Not significant
R0136	North Road	528232	137310	Residential	No		14.9	14.9	<0.1	<1	Negligible	Not significant
R0137	Scallows Road	528312	137150	Residential	No		15.0	15.0	<0.1	<1	Negligible	Not significant
R0138	Hazelwick Road	528338	137168	Residential	No		15.0	15.0	<0.1	<1	Negligible	Not significant
R0139	Hazelwick Road	528335	137151	Residential	No		15.1	15.1	<0.1	<1	Negligible	Not significant
R0140	North Road	528378	136894	Residential	No		15.0	15.0	<0.1	<1	Negligible	Not significant
R0141	North Road	528367	136873	Residential	No		15.1	15.1	<0.1	<1	Negligible	Not significant
R0142	Gales Drive	528338	136930	Residential	No		14.7	14.7	<0.1	<1	Negligible	Not significant
R0143	Woodfield Road	527778	137778	Residential	Yes	Hazelwick AQMA	15.1	15.1	<0.1	<1	Negligible	Not significant
R0144	Capua Court	529507	138583	Residential	Yes	Hazelwick AQMA	15.1	15.1	<0.1	<1	Negligible	Not significant
R0145	Clare Close	529159	138423	Residential	Yes	Hazelwick AQMA	14.7	14.7	<0.1	<1	Negligible	Not significant
R0146	Harewood Close	528564	138168	Residential	Yes	Hazelwick AQMA	15.5	15.5	<0.1	<1	Negligible	Not significant
R0147	A2011 Crawley Avenue	528447	138087	Residential	Yes	Hazelwick AQMA	16.4	16.4	<0.1	<1	Negligible	Not significant
R0148	A2011 Crawley Avenue	527637	137893	Residential	Yes	Hazelwick AQMA	15.1	15.1	<0.1	<1	Negligible	Not significant

ID	Name	X	Y	Type	In AQMA?	AQMA Title	2024 Annual mean PM <sub>10</sub> concentration (µg/m <sup>3</sup> )			Change Relative to Air Quality Standard (%)	Impact	Significance
							Without Project	With Project	Change			
R0149	A2011 Crawley Avenue	527273	137813	Residential	Yes	Hazelwick AQMA	15.0	15.1	0.1	<1	Negligible	Not significant
R0150	Five Acres	527117	137774	Residential	Yes	Hazelwick AQMA	15.1	15.1	<0.1	<1	Negligible	Not significant
R0151	Crossways	527933	136964	Residential	No		14.7	14.7	<0.1	<1	Negligible	Not significant
R0152	Crossways	527965	136953	Residential	No		14.7	14.7	<0.1	<1	Negligible	Not significant
R0153	Gales Drive	528266	136900	Residential	No		14.6	14.6	<0.1	<1	Negligible	Not significant
R0154	Redwood Close	527152	137835	Residential	Yes	Hazelwick AQMA	15.5	15.5	<0.1	<1	Negligible	Not significant
R0155	A2011 Crawley Avenue	527262	137858	Residential	Yes	Hazelwick AQMA	15.5	15.6	0.1	<1	Negligible	Not significant
R0156	A23 London Road	526953	137830	Residential	No		15.9	15.9	<0.1	<1	Negligible	Not significant
R0157	Redwood Close	527073	137835	Residential	Yes	Hazelwick AQMA	15.3	15.3	<0.1	<1	Negligible	Not significant
R0158	Green Lane	527456	137838	Residential	No		14.9	14.9	<0.1	<1	Negligible	Not significant
R0159	B2036 Balcombe Road	529299	141906	Residential	Yes	AQMA No.3 (Horley)	14.9	14.9	<0.1	<1	Negligible	Not significant
R0160	Balcombe Road	529330	141961	Residential	No		14.9	14.9	<0.1	<1	Negligible	Not significant
R0161	Waltersville Way	529243	142085	Residential	Yes	AQMA No.3 (Horley)	14.3	14.3	<0.1	<1	Negligible	Not significant
R0162	B2036 Balcombe Road	529291	142055	Residential	No		14.5	14.5	<0.1	<1	Negligible	Not significant
R0163	Apperlie Drive	529173	142295	Residential	Yes	AQMA No.3 (Horley)	14.3	14.3	<0.1	<1	Negligible	Not significant
R0164	B2036 Balcombe Road	529122	142398	Residential	Yes	AQMA No.3 (Horley)	14.2	14.2	<0.1	<1	Negligible	Not significant
R0165	B2036 Balcombe Road	529184	142352	Residential	No		14.4	14.4	<0.1	<1	Negligible	Not significant
R0166	B2036 Balcombe Road	529076	142515	Residential	Yes	AQMA No.3 (Horley)	14.2	14.2	<0.1	<1	Negligible	Not significant
R0167	Castle Drive	529131	142494	Residential	No		14.3	14.3	<0.1	<1	Negligible	Not significant
R0168	B2036 Balcombe Road	529048	142560	Residential	Yes	AQMA No.3 (Horley)	14.2	14.2	<0.1	<1	Negligible	Not significant
R0169	Victoria Road	528972	142602	Residential	Yes	AQMA No.3 (Horley)	14.3	14.3	<0.1	<1	Negligible	Not significant
R0170	Limes Avenue	528875	142650	Residential	Yes	AQMA No.3 (Horley)	14.2	14.2	<0.1	<1	Negligible	Not significant
R0171	Victoria Road	528792	142675	Residential	Yes	AQMA No.3 (Horley)	14.3	14.3	<0.1	<1	Negligible	Not significant
R0172	Victoria Road	528847	142699	Residential	No		14.4	14.5	0.1	<1	Negligible	Not significant
R0173	Victoria Road	528944	142660	Residential	No		14.4	14.4	<0.1	<1	Negligible	Not significant
R0174	Victoria Road	529038	142603	Residential	No		14.5	14.6	0.1	<1	Negligible	Not significant
R0175	Victoria Road	528749	142672	Residential	Yes	AQMA No.3 (Horley)	14.3	14.3	<0.1	<1	Negligible	Not significant
R0176	Victoria Road	528715	142663	Residential	Yes	AQMA No.3 (Horley)	14.2	14.2	<0.1	<1	Negligible	Not significant
R0177	Russells Crescent	528257	142806	Residential	Yes	AQMA No.3 (Horley)	14.3	14.3	<0.1	<1	Negligible	Not significant
R0178	Russells Crescent	528256	142797	Residential	Yes	AQMA No.3 (Horley)	14.3	14.4	0.1	<1	Negligible	Not significant
R0179	Russells Crescent	528335	142744	Residential	Yes	AQMA No.3 (Horley)	14.2	14.2	<0.1	<1	Negligible	Not significant
R0180	Massetts Road	528270	142840	Residential	No		14.4	14.4	<0.1	<1	Negligible	Not significant
R0181	Russells Crescent	528270	142748	Residential	Yes	AQMA No.3 (Horley)	14.2	14.2	<0.1	<1	Negligible	Not significant
R0182	Burton Close	528417	142720	Residential	Yes	AQMA No.3 (Horley)	14.1	14.2	0.1	<1	Negligible	Not significant
R0183	Russells Crescent	528544	142775	Residential	Yes	AQMA No.3 (Horley)	14.3	14.3	<0.1	<1	Negligible	Not significant
R0184	The Drive	528573	142734	Residential	Yes	AQMA No.3 (Horley)	14.4	14.4	<0.1	<1	Negligible	Not significant
R0185	Cheyne Walk	528569	142713	Residential	Yes	AQMA No.3 (Horley)	14.4	14.4	<0.1	<1	Negligible	Not significant
R0186	Cheyne Walk	528463	142620	Residential	Yes	AQMA No.3 (Horley)	14.2	14.3	0.1	<1	Negligible	Not significant
R0187	Cheyne Walk	528350	142545	Residential	Yes	AQMA No.3 (Horley)	14.4	14.4	<0.1	<1	Negligible	Not significant
R0188	Cheyne Walk	528339	142505	Residential	Yes	AQMA No.3 (Horley)	14.4	14.4	<0.1	<1	Negligible	Not significant
R0189	Fairfield Avenue	528441	142569	Residential	Yes	AQMA No.3 (Horley)	14.2	14.2	<0.1	<1	Negligible	Not significant
R0190	Cheyne Walk	528554	142665	Residential	Yes	AQMA No.3 (Horley)	14.2	14.2	<0.1	<1	Negligible	Not significant
R0191	Cheyne Walk	528583	142687	Residential	Yes	AQMA No.3 (Horley)	14.3	14.4	0.1	<1	Negligible	Not significant
R0192	Upfield	528156	142773	Residential	Yes	AQMA No.3 (Horley)	14.4	14.4	<0.1	<1	Negligible	Not significant
R0193	Upfield	528196	142711	Residential	Yes	AQMA No.3 (Horley)	14.4	14.4	<0.1	<1	Negligible	Not significant
R0194	Upfield	528215	142605	Residential	Yes	AQMA No.3 (Horley)	14.3	14.3	<0.1	<1	Negligible	Not significant



ID	Name	X	Y	Type	In AQMA?	AQMA Title	2024 Annual mean PM <sub>10</sub> concentration (µg/m <sup>3</sup> )			Change Relative to Air Quality Standard (%)	Impact	Significance
							Without Project	With Project	Change			
R0195	Massetts Road	528020	142755	Residential	Yes	AQMA No.3 (Horley)	14.3	14.3	<0.1	<1	Negligible	Not significant
R0196	Massetts Road	527929	142754	Residential	Yes	AQMA No.3 (Horley)	14.5	14.5	<0.1	<1	Negligible	Not significant
R0197	Dalewood Gardens	528018	137858	Residential	Yes	Hazelwick AQMA	15.4	15.4	<0.1	<1	Negligible	Not significant
R0198	Woodfield Road	527854	137801	Residential	Yes	Hazelwick AQMA	15.0	15.1	0.1	<1	Negligible	Not significant
R0199	Woodfield Road	527996	137827	Residential	Yes	Hazelwick AQMA	15.3	15.3	<0.1	<1	Negligible	Not significant
R0200	Longbridge Road	527596	142487	Residential	Yes	AQMA No.3 (Horley)	15.0	15.1	0.1	<1	Negligible	Not significant
R0201	Longbridge Road	527831	142252	Residential	Yes	AQMA No.3 (Horley)	15.4	15.5	0.1	<1	Negligible	Not significant
R0202	A23 Brighton Road	527753	142723	Residential	Yes	AQMA No.3 (Horley)	16.1	16.1	<0.1	<1	Negligible	Not significant
R0203	Wolverton Gardens	527805	142739	Residential	Yes	AQMA No.3 (Horley)	15.0	15.0	<0.1	<1	Negligible	Not significant
R0218	Povey Cross Road	527352	142469	Residential	No		14.5	14.5	<0.1	<1	Negligible	Not significant
R0219	Povey Cross Road	526912	142171	Residential	No		13.9	14.0	0.1	<1	Negligible	Not significant
R0220	Reigate Road	526848	142180	Residential	No		13.8	13.8	<0.1	<1	Negligible	Not significant
R0221	Reigate Road	526854	142413	Residential	No		13.7	13.7	<0.1	<1	Negligible	Not significant
R0222	Campbell Close	526771	142608	Residential	No		14.0	14.0	<0.1	<1	Negligible	Not significant
R0223	Campbell Close	526771	142589	Residential	No		13.8	13.9	0.1	<1	Negligible	Not significant
R0224	Reigate Road	526721	142596	Residential	No		13.8	13.8	<0.1	<1	Negligible	Not significant
R0225	A217 Reigate Road	526570	142852	Residential	No		13.7	13.7	<0.1	<1	Negligible	Not significant
R0226	Nursery Lane	526675	142777	Residential	No		14.1	14.1	<0.1	<1	Negligible	Not significant
R0227	Woolborough Lane	530817	145813	Residential	No		14.7	14.8	0.1	<1	Negligible	Not significant
R0228	Cooper Close	531088	143308	Residential	No		14.6	14.6	<0.1	<1	Negligible	Not significant
R0229	Weatherhill Road	531277	143333	Residential	No		14.2	14.2	<0.1	<1	Negligible	Not significant
R0230	Weatherhill Road	531245	143370	Residential	No		14.4	14.4	<0.1	<1	Negligible	Not significant
R0231	Whealers Lane	531262	142978	Residential	No		13.8	13.8	<0.1	<1	Negligible	Not significant
R0232	Broadbridge Lane	531233	143133	Residential	No		14.1	14.1	<0.1	<1	Negligible	Not significant
R0233	Hathersham Lane	530891	143555	Residential	No		15.8	15.8	<0.1	<1	Negligible	Not significant
R0234	Burstow	530934	142367	Residential	No		15.6	15.6	<0.1	<1	Negligible	Not significant
R0235	Peeks Brook Lane	530361	141333	Residential	No		16.1	16.1	<0.1	<1	Negligible	Not significant
R0236	Church Lane	530540	141081	Residential	No		16.5	16.5	<0.1	<1	Negligible	Not significant
R0237	Peeks Brook Lane	530340	140654	Residential	No		15.3	15.3	<0.1	<1	Negligible	Not significant
R0238	Antlands Lane East	530475	140487	Residential	No		16.7	16.7	<0.1	<1	Negligible	Not significant
R0239	Antlands Lane West	530381	140504	Residential	No		16.0	16.0	<0.1	<1	Negligible	Not significant
R0240	Foxglove Drive	530212	139499	Residential	No		15.4	15.4	<0.1	<1	Negligible	Not significant
R0241	Aquamarine Close	530162	139321	Residential	No		15.4	15.4	<0.1	<1	Negligible	Not significant
R0242	Emerald Road	530117	139081	Residential	No		15.4	15.4	<0.1	<1	Negligible	Not significant
R0243	Ferndown	530037	138566	Residential	No		16.1	16.1	<0.1	<1	Negligible	Not significant
R0244	Binney Court	530062	138147	Residential	No		16.1	16.1	<0.1	<1	Negligible	Not significant
R0245	Hocken Mead	530079	137898	Residential	No		16.0	16.0	<0.1	<1	Negligible	Not significant
R0246	A2220 Copthorne Road	530084	137799	Residential	No		15.9	15.9	<0.1	<1	Negligible	Not significant
R0247	Stace Way	530118	137600	Residential	No		15.5	15.5	<0.1	<1	Negligible	Not significant
R0248	The Canter	530195	137401	Residential	No		15.4	15.4	<0.1	<1	Negligible	Not significant
R0249	Kelso Close	530391	137072	Residential	No		16.0	16.0	<0.1	<1	Negligible	Not significant
R0250	Turners Hill Road	530427	136864	Residential	No		16.2	16.2	<0.1	<1	Negligible	Not significant
R0251	Althestan Close	530429	136555	Residential	No		16.2	16.2	<0.1	<1	Negligible	Not significant
R0252	Turners Hill Road	530579	136814	Residential	No		15.9	15.9	<0.1	<1	Negligible	Not significant
R0253	Stan Hill	523892	141682	Residential	No		13.3	13.3	<0.1	<1	Negligible	Not significant
R0254	Stan Hill	523336	142575	Residential	No		12.7	12.7	<0.1	<1	Negligible	Not significant

ID	Name	X	Y	Type	In AQMA?	AQMA Title	2024 Annual mean PM <sub>10</sub> concentration (µg/m <sup>3</sup> )			Change Relative to Air Quality Standard (%)	Impact	Significance
							Without Project	With Project	Change			
R0255	Blanks Lane	523065	142663	Residential	No		12.9	12.9	<0.1	<1	Negligible	Not significant
R0256	Blanks Lane	521954	143326	Residential	No		13.1	13.1	<0.1	<1	Negligible	Not significant
R0257	Blanks Lane	522568	143032	Residential	No		12.8	12.8	<0.1	<1	Negligible	Not significant
R0258	Norwoodhill Road	524419	142058	Residential	No		14.3	14.3	<0.1	<1	Negligible	Not significant
R0259	Norwoodhill Road	524488	142331	Residential	No		14.3	14.3	<0.1	<1	Negligible	Not significant
R0260	Norwoodhill Road	524687	142928	Residential	No		14.2	14.2	<0.1	<1	Negligible	Not significant
R0261	Smalls Hill Road	523937	143619	Residential	No		12.9	12.9	<0.1	<1	Negligible	Not significant
R0262	Smalls Hill Road	523792	143838	Residential	No		13.0	13.0	<0.1	<1	Negligible	Not significant
R0263	Smalls Hill Road	523700	144013	Residential	No		12.9	13.0	0.1	<1	Negligible	Not significant
R0264	Smalls Hill Road	523689	144117	Residential	No		13.2	13.3	0.1	<1	Negligible	Not significant
R0265	Smalls Hill Road	523081	145107	Residential	No		13.1	13.1	<0.1	<1	Negligible	Not significant
R0266	Smalls Hill Road	522623	145745	Residential	No		13.0	13.0	<0.1	<1	Negligible	Not significant
R0267	Smalls Hill Road	522653	145990	Residential	No		13.1	13.1	<0.1	<1	Negligible	Not significant
R0268	Norwoodhill Road	524176	141289	Residential	No		14.3	14.3	<0.1	<1	Negligible	Not significant
R0269	The Street	524260	141091	Residential	No		14.4	14.4	<0.1	<1	Negligible	Not significant
R0270	The Street	524409	141046	Residential	No		14.0	14.0	<0.1	<1	Negligible	Not significant
R0271	The Street	524585	140988	Residential	No		14.0	14.1	0.1	<1	Negligible	Not significant
R0272	Horley Road	524687	140987	Residential	No		13.8	13.8	<0.1	<1	Negligible	Not significant
R0273	The Street	524638	140964	Residential	No		13.8	13.8	<0.1	<1	Negligible	Not significant
R0274	Ifield Road	524219	140897	Residential	No		13.5	13.5	<0.1	<1	Negligible	Not significant
R0275	Ifield Road	524164	140790	Residential	No		13.6	13.6	<0.1	<1	Negligible	Not significant
R0276	Ifield Road	524020	140506	Residential	No		13.4	13.4	<0.1	<1	Negligible	Not significant
R0277	Ifield Road	524025	140097	Residential	No		13.4	13.4	<0.1	<1	Negligible	Not significant
R0278	Ifield Road	523938	139909	Residential	No		12.9	12.9	<0.1	<1	Negligible	Not significant
R0279	Charlwood Road	524069	139451	Residential	No		13.6	13.6	<0.1	<1	Negligible	Not significant
R0280	Charlwood Road	524097	139151	Residential	No		13.5	13.5	<0.1	<1	Negligible	Not significant
R0281	Ifield Green	525124	138445	Residential	No		13.8	13.8	<0.1	<1	Negligible	Not significant
R0282	Rusper Road	522567	137290	Residential	No		13.0	13.0	<0.1	<1	Negligible	Not significant
R0283	Rusper Road	522780	137293	Residential	No		12.9	12.9	<0.1	<1	Negligible	Not significant
R0284	Rusper Road	523776	137257	Residential	No		13.3	13.3	<0.1	<1	Negligible	Not significant
R0285	Rusper Road	524044	137038	Residential	No		13.7	13.7	<0.1	<1	Negligible	Not significant
R0286	Rusper Road	524564	136707	Residential	No		14.2	14.2	<0.1	<1	Negligible	Not significant
R0287	Rusper Road	524726	136726	Residential	No		14.2	14.2	<0.1	<1	Negligible	Not significant
R0288	Rusper Road	524801	136815	Residential	No		14.3	14.4	0.1	<1	Negligible	Not significant
R0289	Hyde Drive	524462	136534	Residential	No		14.1	14.1	<0.1	<1	Negligible	Not significant
R0290	Hyde Drive	524356	136424	Residential	No		14.0	14.0	<0.1	<1	Negligible	Not significant
R0291	Hyde Drive	524226	136370	Residential	No		14.1	14.1	<0.1	<1	Negligible	Not significant
R0292	Hyde Drive	524140	136277	Residential	No		14.0	14.0	<0.1	<1	Negligible	Not significant
R0293	Ifield Drive	525016	136769	Residential	No		14.8	14.8	<0.1	<1	Negligible	Not significant
R0294	The Croft	525234	136635	Residential	No		14.5	14.5	<0.1	<1	Negligible	Not significant
R0296	Gossops Green Lane	525296	136413	Residential	No		14.9	14.9	<0.1	<1	Negligible	Not significant
R0297	Gossops Drive	525281	136358	Residential	No		14.5	14.5	<0.1	<1	Negligible	Not significant
R0298	Gossops Drive	525136	136325	Residential	No		14.6	14.6	<0.1	<1	Negligible	Not significant
R0299	Gossops Drive	524937	136248	Residential	No		14.5	14.5	<0.1	<1	Negligible	Not significant
R0300	Almond Close	525495	136459	Residential	No		15.0	15.0	<0.1	<1	Negligible	Not significant
R0301	Gossops Drive	525483	136378	Residential	No		14.7	14.7	<0.1	<1	Negligible	Not significant



ID	Name	X	Y	Type	In AQMA?	AQMA Title	2024 Annual mean PM <sub>10</sub> concentration (µg/m <sup>3</sup> )			Change Relative to Air Quality Standard (%)	Impact	Significance
							Without Project	With Project	Change			
R0302	A23 Crawley Avenue	525541	136203	Residential	No		14.6	14.6	<0.1	<1	Negligible	Not significant
R0303	A23 Crawley Avenue	525753	135883	Residential	No		16.0	16.0	<0.1	<1	Negligible	Not significant
R0304	Calderdale Close	525911	135637	Residential	No		15.3	15.3	<0.1	<1	Negligible	Not significant
R0306	High Oaks	525828	135761	Residential	No		16.6	16.6	<0.1	<1	Negligible	Not significant
R0307	A2220 Horsham Road	525957	135770	Residential	No		15.7	15.7	<0.1	<1	Negligible	Not significant
R0308	Goffs Park Road	526163	136062	Residential	No		14.9	14.9	<0.1	<1	Negligible	Not significant
R0309	A2220 Horsham Road	526184	136089	Residential	No		14.9	14.9	<0.1	<1	Negligible	Not significant
R0310	A2220 Horsham Road	526262	136189	Residential	No		15.4	15.4	<0.1	<1	Negligible	Not significant
R0311	A2220 Horsham Road	526305	136475	Residential	No		15.2	15.2	<0.1	<1	Negligible	Not significant
R0312	Church Street	526378	136600	Residential	No		15.5	15.5	<0.1	<1	Negligible	Not significant
R0313	Ifield Road	526404	136639	Residential	No		15.2	15.2	<0.1	<1	Negligible	Not significant
R0314	Ifield Drive	526029	137491	Residential	No		15.3	15.3	<0.1	<1	Negligible	Not significant
R0315	Warren Drive	525640	137895	Residential	No		14.5	14.5	<0.1	<1	Negligible	Not significant
R0316	Ifield Avenue	525670	137914	Residential	No		14.7	14.7	<0.1	<1	Negligible	Not significant
R0317	Stafford Road	525373	138335	Residential	No		13.7	13.7	<0.1	<1	Negligible	Not significant
R0318	Ifield Avenue	525484	138152	Residential	No		13.6	13.6	<0.1	<1	Negligible	Not significant
R0319	Ifield Green	525166	137718	Residential	No		14.2	14.2	<0.1	<1	Negligible	Not significant
R0320	Warren Drive	525288	137592	Residential	No		14.4	14.4	<0.1	<1	Negligible	Not significant
R0321	Ifield Drive	525211	137368	Residential	No		14.4	14.4	<0.1	<1	Negligible	Not significant
R0322	Warren Drive	525213	137419	Residential	No		14.6	14.6	<0.1	<1	Negligible	Not significant
R0323	Rusper Road	524852	137450	Residential	No		13.7	13.7	<0.1	<1	Negligible	Not significant
R0324	Rusper Road	524983	137642	Residential	No		13.7	13.7	<0.1	<1	Negligible	Not significant
R0325	Ifield Street	524861	137585	Residential	No		13.9	13.9	<0.1	<1	Negligible	Not significant
R0326	Rusper Road	524819	137213	Residential	No		13.7	13.7	<0.1	<1	Negligible	Not significant
R0327	Rusper Road	524873	137094	Residential	No		13.9	13.9	<0.1	<1	Negligible	Not significant
R0328	Tangmere Road	524984	136784	Residential	No		14.4	14.4	<0.1	<1	Negligible	Not significant
R0329	Ifield Drive	524949	137083	Residential	No		14.0	14.0	<0.1	<1	Negligible	Not significant
R0330	Ifield Drive	525087	137313	Residential	No		14.4	14.4	<0.1	<1	Negligible	Not significant
R0331	Quantock Close	525529	136821	Residential	No		14.9	14.9	<0.1	<1	Negligible	Not significant
R0332	Reynolds Place	526098	137067	Residential	No		14.9	14.9	<0.1	<1	Negligible	Not significant
R0333	Ifield Road	525925	136768	Residential	No		14.4	14.4	<0.1	<1	Negligible	Not significant
R0334	Ifield Road	526171	136708	Residential	No		14.7	14.7	<0.1	<1	Negligible	Not significant
R0335	A2220 Ifield Road	526592	136615	Residential	No		15.6	15.6	<0.1	<1	Negligible	Not significant
R0336	West Green Drive	526590	136691	Residential	No		15.3	15.3	<0.1	<1	Negligible	Not significant
R0337	Springfield Road	526711	136358	Residential	No		15.2	15.2	<0.1	<1	Negligible	Not significant
R0338	East Park	526756	136305	Residential	No		15.3	15.3	<0.1	<1	Negligible	Not significant
R0339	Stagelands	525920	137707	Residential	No		14.8	14.8	<0.1	<1	Negligible	Not significant
R0340	Martyrs Avenue	526440	138307	Residential	No		14.5	14.5	<0.1	<1	Negligible	Not significant
R0341	Martyrs Avenue	526969	138412	Residential	No		14.8	14.8	<0.1	<1	Negligible	Not significant
R0342	A23 London Road	526994	138324	Residential	No		14.9	14.9	<0.1	<1	Negligible	Not significant
R0344	A23 London Road	527012	138236	Residential	No		15.4	15.4	<0.1	<1	Negligible	Not significant
R0345	A23 London Road	526936	138025	Residential	No		15.0	15.0	<0.1	<1	Negligible	Not significant
R0346	Turnpike Place	526888	137825	Residential	No		16.0	16.0	<0.1	<1	Negligible	Not significant
R0347	A2219 London Road	526919	137654	Residential	No		16.0	16.0	<0.1	<1	Negligible	Not significant
R0348	A2219 London Road	526913	137522	Residential	No		15.6	15.6	<0.1	<1	Negligible	Not significant
R0349	A2219 London Road	526909	137223	Residential	No		16.2	16.2	<0.1	<1	Negligible	Not significant

ID	Name	X	Y	Type	In AQMA?	AQMA Title	2024 Annual mean PM <sub>10</sub> concentration (µg/m <sup>3</sup> )			Change Relative to Air Quality Standard (%)	Impact	Significance
							Without Project	With Project	Change			
R0350	A2219 London Road	526922	137209	Residential	No		16.2	16.2	<0.1	<1	Negligible	Not significant
R0351	Barnfield Road	526965	137484	Residential	No		14.9	14.9	<0.1	<1	Negligible	Not significant
R0352	Barnfield Road	527327	137302	Residential	No		14.8	14.8	<0.1	<1	Negligible	Not significant
R0353	Three Bridges Road	527429	136602	Residential	No		16.1	16.1	<0.1	<1	Negligible	Not significant
R0354	A2220 Haslett Avenue East	527473	136580	Residential	No		15.3	15.3	<0.1	<1	Negligible	Not significant
R0355	Mitchells Road	527619	136695	Residential	No		15.2	15.2	<0.1	<1	Negligible	Not significant
R0356	Three Bridges Road	527650	136660	Residential	No		14.8	14.8	<0.1	<1	Negligible	Not significant
R0357	Three Bridges Road	527907	136728	Residential	No		15.0	15.0	<0.1	<1	Negligible	Not significant
R0359	Kilnmead	527243	137016	Residential	No		15.5	15.5	<0.1	<1	Negligible	Not significant
R0360	Kilnmead	527352	137020	Residential	No		15.4	15.4	<0.1	<1	Negligible	Not significant
R0361	Woodfield Road	527380	136998	Residential	No		15.1	15.2	0.1	<1	Negligible	Not significant
R0362	A2004 Northgate Avenue	527399	136853	Residential	No		15.0	15.0	<0.1	<1	Negligible	Not significant
R0363	A2004 Northgate Avenue	527516	136956	Residential	No		15.1	15.1	<0.1	<1	Negligible	Not significant
R0364	Ridgeside	527811	136921	Residential	No		14.7	14.7	<0.1	<1	Negligible	Not significant
R0365	Shaws Road	527474	137318	Residential	No		14.9	14.9	<0.1	<1	Negligible	Not significant
R0366	Woodfield Road	527567	137505	Residential	No		14.8	14.8	<0.1	<1	Negligible	Not significant
R0367	Woodfield Road	527704	137664	Residential	No		14.9	14.9	<0.1	<1	Negligible	Not significant
R0368	Martyrs Avenue	526279	138114	Residential	No		14.3	14.3	<0.1	<1	Negligible	Not significant
R0369	Martyrs Avenue	526661	138426	Residential	No		14.3	14.4	0.1	<1	Negligible	Not significant
R0370	Langley Drive	526502	137910	Residential	No		14.7	14.7	<0.1	<1	Negligible	Not significant
R0371	A2220 Haslett Avenue East	527983	136577	Residential	No		15.0	15.0	<0.1	<1	Negligible	Not significant
R0372	A2220 Russell Way	528119	136479	Residential	No		15.6	15.6	<0.1	<1	Negligible	Not significant
R0373	Weald Drive	528103	136247	Residential	No		15.1	15.1	<0.1	<1	Negligible	Not significant
R0374	Coltash Road	528151	136207	Residential	No		15.1	15.1	<0.1	<1	Negligible	Not significant
R0375	Worth Road	529217	137013	Residential	No		15.2	15.2	<0.1	<1	Negligible	Not significant
R0376	Worth Road	529732	136776	Residential	No		15.5	15.5	<0.1	<1	Negligible	Not significant
R0377	Worth Road	529756	136750	Residential	No		15.0	15.0	<0.1	<1	Negligible	Not significant
R0378	B2036 Balcombe Road	529834	136436	Residential	No		15.1	15.1	<0.1	<1	Negligible	Not significant
R0379	B2036 Balcombe Road	529776	136347	Residential	No		14.8	14.8	<0.1	<1	Negligible	Not significant
R0380	B2036 Balcombe Road	529937	136134	Residential	No		15.1	15.1	<0.1	<1	Negligible	Not significant
R0381	Maidenbower Drive	529654	136158	Residential	No		14.6	14.6	<0.1	<1	Negligible	Not significant
R0382	Billinton Drive	528873	136838	Residential	No		14.8	14.8	<0.1	<1	Negligible	Not significant
R0383	Billinton Drive	528926	136271	Residential	No		14.7	14.7	<0.1	<1	Negligible	Not significant
R0384	Billinton Drive	529080	136030	Residential	No		14.8	14.8	<0.1	<1	Negligible	Not significant
R0385	Billinton Drive	529122	135811	Residential	No		15.5	15.5	<0.1	<1	Negligible	Not significant
R0386	Maidenbower Drive	529631	135809	Residential	No		15.0	15.0	<0.1	<1	Negligible	Not significant
R0387	Maidenbower Drive	529709	136026	Residential	No		14.6	14.6	<0.1	<1	Negligible	Not significant
R0388	Shaftesbury Road	529910	135872	Residential	No		16.5	16.5	<0.1	<1	Negligible	Not significant
R0389	B2036 Balcombe Road	529926	135810	Residential	No		16.7	16.7	<0.1	<1	Negligible	Not significant
R0390	Chaucer Road	528919	137668	Residential	No		15.1	15.1	<0.1	<1	Negligible	Not significant
R0391	St Mary's Drive	528846	137806	Residential	No		15.1	15.1	<0.1	<1	Negligible	Not significant
R0392	Grattons Drive	529267	137697	Residential	No		15.0	15.0	<0.1	<1	Negligible	Not significant
R0393	Grattons Drive	529216	137971	Residential	No		14.8	14.8	<0.1	<1	Negligible	Not significant
R0394	Somerville Drive	529329	138062	Residential	No		14.5	14.5	<0.1	<1	Negligible	Not significant
R0395	St Catherines Road	529526	138327	Residential	No		14.6	14.6	<0.1	<1	Negligible	Not significant
R0396	B2036 Balcombe Road	529731	138221	Residential	No		15.1	15.1	<0.1	<1	Negligible	Not significant



ID	Name	X	Y	Type	In AQMA?	AQMA Title	2024 Annual mean PM <sub>10</sub> concentration (µg/m <sup>3</sup> )			Change Relative to Air Quality Standard (%)	Impact	Significance
							Without Project	With Project	Change			
R0397	B2036 Balcombe Road	529739	137883	Residential	No		15.4	15.4	<0.1	<1	Negligible	Not significant
R0398	B2036 Balcombe Road	529698	137571	Residential	No		16.0	16.0	<0.1	<1	Negligible	Not significant
R0399	Wentworth Drive	529721	137357	Residential	No		15.2	15.2	<0.1	<1	Negligible	Not significant
R0400	Grattons Drive	529315	137470	Residential	No		15.4	15.4	<0.1	<1	Negligible	Not significant
R0401	B2036 Balcombe Road	529757	136911	Residential	No		15.2	15.2	<0.1	<1	Negligible	Not significant
R0402	The Ridings	530173	136860	Residential	No		15.5	15.5	<0.1	<1	Negligible	Not significant
R0403	Church Road	530072	136507	Residential	No		14.9	14.9	<0.1	<1	Negligible	Not significant
R0404	Turners Hill Road	529966	136853	Residential	No		15.2	15.2	<0.1	<1	Negligible	Not significant
R0405	Charlwood Road	526060	139792	Residential	No		13.7	13.7	<0.1	<1	Negligible	Not significant
R0408	Radford Road	529529	139902	Residential	No		13.4	13.4	<0.1	<1	Negligible	Not significant
R0409	Radford Road	529817	140028	Residential	No		13.7	13.7	<0.1	<1	Negligible	Not significant
R0410	Daffodil Crescent	529783	139274	Residential	No		13.5	13.5	<0.1	<1	Negligible	Not significant
R0411	B2036 Balcombe Road	529698	139738	Residential	No		13.8	13.8	<0.1	<1	Negligible	Not significant
R0412	A264 Copthorne Common	531714	138913	Residential	No		15.0	15.0	<0.1	<1	Negligible	Not significant
R0413	Borers Arms Road	532646	139279	Residential	No		14.6	14.6	<0.1	<1	Negligible	Not significant
R0414	A264 Copthorne Common	532876	139259	Residential	No		14.4	14.4	<0.1	<1	Negligible	Not significant
R0415	Borers Arms Road	532221	139484	Residential	No		13.3	13.4	0.1	<1	Negligible	Not significant
R0416	Copthorne Bank	531958	139619	Residential	No		13.6	13.6	<0.1	<1	Negligible	Not significant
R0417	Shipleybridge Lane	530801	140162	Residential	No		14.8	14.8	<0.1	<1	Negligible	Not significant
R0418	Shipleybridge Lane	530912	139448	Residential	No		14.7	14.7	<0.1	<1	Negligible	Not significant
R0419	Copthorne Bank	531308	139440	Residential	No		13.8	13.8	<0.1	<1	Negligible	Not significant
R0420	Copthorne Bank	532038	139746	Residential	No		13.4	13.4	<0.1	<1	Negligible	Not significant
R0421	Copthorne Bank	532212	140117	Residential	No		13.4	13.4	<0.1	<1	Negligible	Not significant
R0422	Copthorne Bank	532257	140587	Residential	No		13.4	13.4	<0.1	<1	Negligible	Not significant
R0424	Broadbridge Lane	531961	141653	Residential	No		13.2	13.2	<0.1	<1	Negligible	Not significant
R0425	Broadbridge Lane	531684	141725	Residential	No		13.2	13.2	<0.1	<1	Negligible	Not significant
R0426	Broadbridge Lane	531265	142475	Residential	No		13.6	13.6	<0.1	<1	Negligible	Not significant
R0427	Broadbridge Lane	531261	142718	Residential	No		13.7	13.7	<0.1	<1	Negligible	Not significant
R0428	Redehall Road	531967	142230	Residential	No		13.7	13.7	<0.1	<1	Negligible	Not significant
R0429	Plough Road	531817	143111	Residential	No		14.3	14.3	<0.1	<1	Negligible	Not significant
R0432	Weatherhill Road	531456	143329	Residential	No		14.3	14.3	<0.1	<1	Negligible	Not significant
R0433	New Road	531800	143228	Residential	No		14.4	14.4	<0.1	<1	Negligible	Not significant
R0434	Plough Road	532124	143109	Residential	No		13.7	13.7	<0.1	<1	Negligible	Not significant
R0435	Smallfield Road	533072	143273	Residential	No		13.3	13.4	0.1	<1	Negligible	Not significant
R0436	Chapel Road	531973	144048	Residential	No		15.0	15.0	<0.1	<1	Negligible	Not significant
R0437	Scott's Hill	532554	144749	Residential	No		13.3	13.3	<0.1	<1	Negligible	Not significant
R0438	Miller's Lane	532600	145425	Residential	No		13.2	13.3	0.1	<1	Negligible	Not significant
R0439	Outwood Lane	532864	145763	Residential	No		13.3	13.3	<0.1	<1	Negligible	Not significant
R0440	Outwood Lane	532984	146159	Residential	No		14.5	14.5	<0.1	<1	Negligible	Not significant
R0441	Rookery Hill	531420	144902	Residential	No		15.2	15.2	<0.1	<1	Negligible	Not significant
R0442	Miller's Lane	531501	145404	Residential	No		14.5	14.5	<0.1	<1	Negligible	Not significant
R0445	Miller's Lane	532410	145572	Residential	No		13.2	13.2	<0.1	<1	Negligible	Not significant
R0446	Wasp Green Lane	531995	145963	Residential	No		14.4	14.4	<0.1	<1	Negligible	Not significant
R0447	Cross Oak Lane	529721	145328	Residential	No		13.6	13.6	<0.1	<1	Negligible	Not significant
R0448	Smallfield Road	530638	143448	Residential	No		15.6	15.6	<0.1	<1	Negligible	Not significant
R0449	Langwood Drive	529760	143281	Residential	No		14.5	14.5	<0.1	<1	Negligible	Not significant

ID	Name	X	Y	Type	In AQMA?	AQMA Title	2024 Annual mean PM <sub>10</sub> concentration (µg/m <sup>3</sup> )			Change Relative to Air Quality Standard (%)	Impact	Significance
							Without Project	With Project	Change			
R0450	Wheatfield Way	529237	143358	Residential	No		14.5	14.5	<0.1	<1	Negligible	Not significant
R0451	Wheatfield Way	529195	143377	Residential	No		14.4	14.5	0.1	<1	Negligible	Not significant
R0452	Smallmead	528922	143320	Residential	No		14.6	14.6	<0.1	<1	Negligible	Not significant
R0453	Smallfield Road	529015	143372	Residential	No		14.5	14.5	<0.1	<1	Negligible	Not significant
R0454	B2036 Balcombe Road	528988	142821	Residential	No		14.4	14.4	<0.1	<1	Negligible	Not significant
R0455	B2036 Balcombe Road	528878	143130	Residential	No		14.7	14.7	<0.1	<1	Negligible	Not significant
R0456	Station Approach	528709	142930	Residential	No		14.2	14.2	<0.1	<1	Negligible	Not significant
R0457	B2036 Balcombe Road	528771	143285	Residential	No		15.1	15.1	<0.1	<1	Negligible	Not significant
R0458	High Street	528474	143010	Residential	No		15.2	15.2	<0.1	<1	Negligible	Not significant
R0459	A23 Brighton Road	528051	143316	Residential	No		15.4	15.4	<0.1	<1	Negligible	Not significant
R0460	Vicarage Lane	527983	143309	Residential	No		15.4	15.4	<0.1	<1	Negligible	Not significant
R0461	A23 Brighton Road	527977	143173	Residential	No		15.7	15.7	<0.1	<1	Negligible	Not significant
R0462	Victoria Road	528216	143136	Residential	No		14.6	14.7	0.1	<1	Negligible	Not significant
R0463	A23 Brighton Road	528175	143554	Residential	No		15.8	15.8	<0.1	<1	Negligible	Not significant
R0464	Albert Road	528324	143375	Residential	No		14.7	14.7	<0.1	<1	Negligible	Not significant
R0465	Yattendon Road	528634	143218	Residential	No		14.7	14.7	<0.1	<1	Negligible	Not significant
R0466	Yattendon Road	528641	143161	Residential	No		14.9	14.9	<0.1	<1	Negligible	Not significant
R0467	Oakwood Road	528589	143404	Residential	No		14.6	14.7	0.1	<1	Negligible	Not significant
R0468	Oakwood Road	528589	143585	Residential	No		14.7	14.7	<0.1	<1	Negligible	Not significant
R0469	Oakwood Road	528426	143795	Residential	No		14.6	14.6	<0.1	<1	Negligible	Not significant
R0470	A23 Brighton Road	528365	143874	Residential	No		15.2	15.2	<0.1	<1	Negligible	Not significant
R0471	Wheatfield Way	529199	143500	Residential	No		14.3	14.3	<0.1	<1	Negligible	Not significant
R0472	Wheatfield Way	529312	143703	Residential	No		14.2	14.3	0.1	<1	Negligible	Not significant
R0473	Wheatfield Way	528985	143814	Residential	No		14.4	14.4	<0.1	<1	Negligible	Not significant
R0474	Brookfield Drive	528879	144218	Residential	No		15.2	15.2	<0.1	<1	Negligible	Not significant
R0475	A23 Bonehurst Road	528457	144405	Residential	No		15.3	15.3	<0.1	<1	Negligible	Not significant
R0476	A23 Bonehurst Road	528424	144355	Residential	No		15.6	15.6	<0.1	<1	Negligible	Not significant
R0477	Empire Villas	528436	145288	Residential	No		14.6	14.7	0.1	<1	Negligible	Not significant
R0478	A23 Bonehurst Road	528305	145825	Residential	No		14.2	14.2	<0.1	<1	Negligible	Not significant
R0479	Lodge Lane	528117	146231	Residential	No		14.1	14.1	<0.1	<1	Negligible	Not significant
R0480	Ladbroke Road	528691	144054	Residential	No		14.7	14.7	<0.1	<1	Negligible	Not significant
R0481	Ladbroke Road	528605	144059	Residential	No		14.9	14.9	<0.1	<1	Negligible	Not significant
R0482	Ladbroke Road	528476	144086	Residential	No		15.7	15.7	<0.1	<1	Negligible	Not significant
R0483	Horley Row	528271	144074	Residential	No		14.5	14.5	<0.1	<1	Negligible	Not significant
R0484	B2036 Balcombe Road	528786	143305	Residential	No		15.2	15.2	<0.1	<1	Negligible	Not significant
R0485	The Dell	528609	143745	Residential	No		14.7	14.7	<0.1	<1	Negligible	Not significant
R0486	Cranbourne Close	528492	144012	Residential	No		15.3	15.3	<0.1	<1	Negligible	Not significant
R0487	Horley Row	528342	144028	Residential	No		15.0	15.0	<0.1	<1	Negligible	Not significant
R0488	Church Walk	527679	142626	Residential	Yes	AQMA No.3 (Horley)	15.3	15.3	<0.1	<1	Negligible	Not significant
R0489	A23 Brighton Road	527734	142741	Residential	Yes	AQMA No.3 (Horley)	16.4	16.4	<0.1	<1	Negligible	Not significant
R0490	A23 Brighton Road	527911	142950	Residential	No		15.7	15.7	<0.1	<1	Negligible	Not significant
R0491	A23 Brighton Road	527969	143066	Residential	No		15.6	15.6	<0.1	<1	Negligible	Not significant
R0492	Vicarage Lane	527846	143572	Residential	No		14.5	14.5	<0.1	<1	Negligible	Not significant
R0493	Vicarage Lane	527794	143609	Residential	No		14.3	14.3	<0.1	<1	Negligible	Not significant
R0494	Lee Street	527672	143837	Residential	No		14.6	14.6	<0.1	<1	Negligible	Not significant
R0495	Meath Green Lane	527659	143857	Residential	No		14.7	14.7	<0.1	<1	Negligible	Not significant



ID	Name	X	Y	Type	In AQMA?	AQMA Title	2024 Annual mean PM <sub>10</sub> concentration (µg/m <sup>3</sup> )			Change Relative to Air Quality Standard (%)	Impact	Significance
							Without Project	With Project	Change			
R0496	Horley Row	527770	143870	Residential	No		14.4	14.4	<0.1	<1	Negligible	Not significant
R0497	Horley Row	527954	143938	Residential	No		14.5	14.5	<0.1	<1	Negligible	Not significant
R0498	Horley Row	528121	143952	Residential	No		14.6	14.6	<0.1	<1	Negligible	Not significant
R0499	Lee Street	527404	143634	Residential	No		14.0	14.0	<0.1	<1	Negligible	Not significant
R0500	Parkhurst Road	527229	143620	Residential	No		14.1	14.1	<0.1	<1	Negligible	Not significant
R0501	Parkhurst Road	527208	143625	Residential	No		14.0	14.0	<0.1	<1	Negligible	Not significant
R0502	Parkhurst Road	527292	143794	Residential	No		13.9	13.9	<0.1	<1	Negligible	Not significant
R0503	Parkhurst Road	527401	143915	Residential	No		14.0	14.0	<0.1	<1	Negligible	Not significant
R0504	Parkhurst Road	527546	144017	Residential	No		13.9	13.9	<0.1	<1	Negligible	Not significant
R0505	Meath Green Lane	527309	144398	Residential	No		14.0	14.0	<0.1	<1	Negligible	Not significant
R0506	Meath Green Lane	527201	144824	Residential	No		13.9	13.9	<0.1	<1	Negligible	Not significant
R0507	Meath Green Lane	527417	144810	Residential	No		13.9	13.9	<0.1	<1	Negligible	Not significant
R0508	Meath Green Lane	527547	144993	Residential	No		13.9	13.9	<0.1	<1	Negligible	Not significant
R0509	Meath Green Lane	527294	145633	Residential	No		13.5	13.5	<0.1	<1	Negligible	Not significant
R0510	Lodge Lane	527062	145932	Residential	No		13.4	13.4	<0.1	<1	Negligible	Not significant
R0511	Lodge Lane	527399	146122	Residential	No		13.9	13.9	<0.1	<1	Negligible	Not significant
R0512	Lodge Lane	527714	146193	Residential	No		13.9	13.9	<0.1	<1	Negligible	Not significant
R0514	Mill Lane	526918	143214	Residential	No		13.4	13.4	<0.1	<1	Negligible	Not significant
R0515	Mill Lane	526595	143099	Residential	No		13.6	13.6	<0.1	<1	Negligible	Not significant
R0516	A217 Reigate Road	526272	143524	Residential	No		13.6	13.6	<0.1	<1	Negligible	Not significant
R0517	A217 Reigate Road	526217	144328	Residential	No		14.1	14.1	<0.1	<1	Negligible	Not significant
R0518	A217 Reigate Road	526123	144940	Residential	No		14.4	14.4	<0.1	<1	Negligible	Not significant
R0519	A217 Reigate Road	526039	145844	Residential	No		14.2	14.2	<0.1	<1	Negligible	Not significant
R0520	Horley Road	525229	141128	Residential	No		13.9	13.9	<0.1	<1	Negligible	Not significant
R0521	Horley Road	525847	141385	Residential	No		14.0	14.0	<0.1	<1	Negligible	Not significant
R0522	Charlwood Road	526454	141915	Residential	No		13.2	13.2	<0.1	<1	Negligible	Not significant
R0523	Charlwood Road	526198	141839	Residential	No		13.2	13.2	<0.1	<1	Negligible	Not significant
R0524	A264 Turners Hill Road	533524	139242	Residential	No		14.7	14.7	<0.1	<1	Negligible	Not significant
R0525	Crab Hill Lane	531034	147451	Residential	No		17.9	17.9	<0.1	<1	Negligible	Not significant
R0526	Cooper's Hill Road	531409	148642	Residential	No		17.7	17.7	<0.1	<1	Negligible	Not significant
R0527	Cooper's Hill Road	531592	149398	Residential	No		16.3	16.3	<0.1	<1	Negligible	Not significant
R0528	Deans Lane	531412	150654	Residential	No		16.4	16.5	0.1	<1	Negligible	Not significant
R0529	Merstham Road	531196	151994	Residential	No		17.5	17.6	0.1	<1	Negligible	Not significant
R0530	Merstham Road	531000	152554	Residential	No		17.6	17.7	0.1	<1	Negligible	Not significant
R0531	Warwick Wold Road	530939	152742	Residential	No		18.2	18.3	0.1	<1	Negligible	Not significant
R0532	Rockshaw Road	530351	153663	Residential	No		17.2	17.2	<0.1	<1	Negligible	Not significant
R0533	Rockshaw Road	530182	153828	Residential	No		17.1	17.1	<0.1	<1	Negligible	Not significant
R0551	Oakwood Road	531301	152984	Residential	No		16.9	16.9	<0.1	<1	Negligible	Not significant
R0552	The Conduit	532916	152773	Residential	No		17.6	17.6	<0.1	<1	Negligible	Not significant
R0553	North Park Lane	533803	152756	Residential	No		18.0	18.1	0.1	<1	Negligible	Not significant
R0554	Bakers Mead	535083	152651	Residential	No		17.0	17.0	<0.1	<1	Negligible	Not significant
R0555	Tandridgehill Lane	536846	153023	Residential	No		15.1	15.1	<0.1	<1	Negligible	Not significant
R0556	Chalkpit Lane	538420	153848	Residential	No		16.0	16.0	<0.1	<1	Negligible	Not significant
R0557	Water Lane	540300	153826	Residential	No		16.1	16.1	<0.1	<1	Negligible	Not significant
R0558	B269 Titsey Road	540690	154085	Residential	No		16.5	16.5	<0.1	<1	Negligible	Not significant
R0559	A233 London Road	544737	155185	Residential	No		16.2	16.2	<0.1	<1	Negligible	Not significant

ID	Name	X	Y	Type	In AQMA?	AQMA Title	2024 Annual mean PM <sub>10</sub> concentration (µg/m <sup>3</sup> )			Change Relative to Air Quality Standard (%)	Impact	Significance
							Without Project	With Project	Change			
R0560	Brasted Hill Road	547255	156074	Residential	Yes	Sevenoaks AQMA No.2 M25	18.1	18.1	<0.1	<1	Negligible	Not significant
R0561	Combe Bank Drive	547965	156391	Residential	Yes	Sevenoaks AQMA No.2 M25	18.0	18.0	<0.1	<1	Negligible	Not significant
R0562	Chevening Road	549589	156676	Residential	No		17.1	17.1	<0.1	<1	Negligible	Not significant
R0563	B2211 Sundridge Road	549403	157058	Residential	No		16.8	16.8	<0.1	<1	Negligible	Not significant
R0564	Sundridge Road	549822	157781	Residential	Yes	Sevenoaks AQMA No.2 M25	17.0	17.0	<0.1	<1	Negligible	Not significant
R0565	B2211 Sundridge Road	549920	158088	Residential	Yes	Sevenoaks AQMA No.2 M25	16.5	16.5	<0.1	<1	Negligible	Not significant
R0566	A224 London Road	550965	157676	Residential	Yes	Sevenoaks AQMA No.3 M26	17.5	17.6	0.1	<1	Negligible	Not significant
R0567	A224 London Road	550889	157723	Residential	Yes	Sevenoaks AQMA No.3 M26	17.7	17.7	<0.1	<1	Negligible	Not significant
R0568	Rye Lane	551964	158070	Residential	Yes	Sevenoaks AQMA No.3 M26	15.6	15.6	<0.1	<1	Negligible	Not significant
R0569	Park Lane	555268	158119	Residential	Yes	Sevenoaks AQMA No.3 M26	16.2	16.2	<0.1	<1	Negligible	Not significant
R0570	Laxton Gardens	529965	153265	Residential	No		16.7	16.7	<0.1	<1	Negligible	Not significant
R0571	Ashcombe Road	529200	153553	Residential	Yes	AQMA No.1 (M25)	20.3	20.4	0.1	<1	Negligible	Not significant
R0572	Quality Street	528796	153630	Residential	No		17.3	17.3	<0.1	<1	Negligible	Not significant
R0573	Gatton Bottom	528869	153732	Residential	No		18.1	18.1	<0.1	<1	Negligible	Not significant
R0574	Reigate Hill	525441	152457	Residential	No		17.3	17.3	<0.1	<1	Negligible	Not significant
R0575	Margery Lane	525186	152538	Residential	No		18.6	18.6	<0.1	<1	Negligible	Not significant
R0576	Margery Wood Lane	524717	152368	Residential	No		16.5	16.5	<0.1	<1	Negligible	Not significant
R0577	Margery Grove	524138	152557	Residential	No		17.5	17.5	<0.1	<1	Negligible	Not significant
R0578	Dents Grove	523913	152607	Residential	No		18.0	18.0	<0.1	<1	Negligible	Not significant
R0579	Dorking Road	522579	153206	Residential	No		15.9	15.9	<0.1	<1	Negligible	Not significant
R0580	Sturt's Lane	522110	153721	Residential	Yes	AQMA No.1 (M25)	18.5	18.6	0.1	<1	Negligible	Not significant
R0581	Dorking Road	521983	153697	Residential	No		15.6	15.6	<0.1	<1	Negligible	Not significant
R0582	Sturt's Lane	521875	153894	Residential	Yes	AQMA No.1 (M25)	17.7	17.7	<0.1	<1	Negligible	Not significant
R0583	Hurst Lane	520511	155585	Residential	No		16.6	16.6	<0.1	<1	Negligible	Not significant
R0584	Tilley Lane	520047	156024	Residential	No		17.1	17.1	<0.1	<1	Negligible	Not significant
R0585	Quarry Gardens	517687	156764	Residential	No		19.6	19.6	<0.1	<1	Negligible	Not significant
R0586	A243 Leatherhead By-Pass Road	517435	156861	Residential	No		18.8	18.8	<0.1	<1	Negligible	Not significant
R0587	Kingston Road	516421	158459	Residential	No		17.6	17.6	<0.1	<1	Negligible	Not significant
R0588	B2430 Oxshott Road	516149	158584	Residential	No		17.6	17.6	<0.1	<1	Negligible	Not significant
R0589	Oxshott Road	516026	158779	Residential	No		17.9	17.9	<0.1	<1	Negligible	Not significant
R0590	Bookham Road	511971	157472	Residential	No		16.2	16.2	<0.1	<1	Negligible	Not significant
R0591	Bookham Road	511340	157672	Residential	No		16.7	16.7	<0.1	<1	Negligible	Not significant
R0592	Martyr's Green	509407	158321	Residential	No		16.4	16.4	<0.1	<1	Negligible	Not significant
R0593	Pointers Road	509378	158473	Residential	No		17.9	18.0	0.1	<1	Negligible	Not significant
R0594	Pointers Road	508867	158877	Residential	No		16.3	16.3	<0.1	<1	Negligible	Not significant
R0595	Sanway Road	506157	160043	Residential	No		17.5	17.5	<0.1	<1	Negligible	Not significant
R0596	Murray's Lane	505886	160382	Residential	No		18.6	18.6	<0.1	<1	Negligible	Not significant
R0597	The Pavillions	505670	161563	Residential	No		18.1	18.1	<0.1	<1	Negligible	Not significant
R0598	Pinewood Avenue	505398	162285	Residential	Yes	Runnymede M25 AQMA	18.2	18.2	<0.1	<1	Negligible	Not significant
R0599	Common Lane	505462	162381	Residential	Yes	Runnymede M25 AQMA	19.4	19.4	<0.1	<1	Negligible	Not significant
R0600	Loncin Mead Avenue	505236	162688	Residential	Yes	Runnymede M25 AQMA	19.9	19.9	<0.1	<1	Negligible	Not significant
R0601	Rowhurst Avenue	504598	163715	Residential	Yes	Runnymede M25 AQMA	19.1	19.1	<0.1	<1	Negligible	Not significant
R0602	Church Road	504208	164267	Residential	Yes	Runnymede M25 AQMA	20.4	20.4	<0.1	<1	Negligible	Not significant
R0603	Brittans Lane	503741	165233	Residential	Yes	Runnymede M25 AQMA	18.3	18.3	<0.1	<1	Negligible	Not significant
R0604	Lyne Crossing Road	502138	166992	Residential	No		16.8	16.8	<0.1	<1	Negligible	Not significant
R0605	Green Road	501656	168141	Residential	No		17.5	17.6	0.1	<1	Negligible	Not significant



ID	Name	X	Y	Type	In AQMA?	AQMA Title	2024 Annual mean PM <sub>10</sub> concentration (µg/m <sup>3</sup> )			Change Relative to Air Quality Standard (%)	Impact	Significance
							Without Project	With Project	Change			
R0606	B388 Mill House Lane	501791	168208	Residential	Yes	Runnymede M25 AQMA	18.6	18.6	<0.1	<1	Negligible	Not significant
R0607	B388 Thorpe By-Pass	501763	168315	Residential	Yes	Runnymede M25 AQMA	18.7	18.7	<0.1	<1	Negligible	Not significant
R0623	A227 Borough Green Road	561110	158638	Residential	No		16.5	16.5	<0.1	<1	Negligible	Not significant
R0626	Fairview	535048	153115	Residential	No		16.4	16.4	<0.1	<1	Negligible	Not significant
R0632	Big Common Lane	531617	150849	Residential	No		16.4	16.4	<0.1	<1	Negligible	Not significant
R0712	Holmcroft	527297	136127	Residential	No		14.8	14.8	<0.1	<1	Negligible	Not significant
R0841	A217 Bell Street	525374	150163	Residential	Yes	AQMA No.9 (Reigate High St / West St / Bell St)	15.2	15.2	<0.1	<1	Negligible	Not significant
R0842	A25 Church Street	525517	150303	Residential	Yes	AQMA No.9 (Reigate High St / West St / Bell St)	15.0	15.0	<0.1	<1	Negligible	Not significant
R0843	A25 Church Street	525366	150255	Residential	Yes	AQMA No.9 (Reigate High St / West St / Bell St)	15.1	15.1	<0.1	<1	Negligible	Not significant
R0844	A217 Bell Street	525352	150236	Residential	Yes	AQMA No.9 (Reigate High St / West St / Bell St)	15.1	15.1	<0.1	<1	Negligible	Not significant
R0846	A25 London Road	525170	150480	Residential	No		15.0	15.0	<0.1	<1	Negligible	Not significant
R0847	A25 Castlefield Road	525442	150400	Residential	No		14.9	15.0	0.1	<1	Negligible	Not significant
R0863	A217 London Road	525396	150798	Residential	Yes	AQMA No. 11 (Reigate Hill)	15.8	15.8	<0.1	<1	Negligible	Not significant
R0864	A217 Reigate Hill	525566	151538	Residential	Yes	AQMA No. 11 (Reigate Hill)	15.5	15.5	<0.1	<1	Negligible	Not significant
R0865	Cressall Close	516981	157274	Residential	No		16.2	16.2	<0.1	<1	Negligible	Not significant
R0931	A2022 Rectory Park	533967	161404	Residential	Yes	Croydon AQMA	15.7	15.7	<0.1	<1	Negligible	Not significant
R0932	Sanderstead Hill	534007	161444	Residential	Yes	Croydon AQMA	16.6	16.6	<0.1	<1	Negligible	Not significant
R0953	A24 Leatherhead Road	517608	156887	Residential	No		19.1	19.1	<0.1	<1	Negligible	Not significant
R0993	A232 High Street	524305	163594	Residential	Yes	Sutton AQMA	17.1	17.1	<0.1	<1	Negligible	Not significant
R0994	A232 Cheam Road	524547	163689	Residential	Yes	Sutton AQMA	16.8	16.8	<0.1	<1	Negligible	Not significant
R1000	Tudor Drive	524523	166712	Residential	Yes	Sutton AQMA	17.2	17.2	<0.1	<1	Negligible	Not significant
R1001	B279 Sutton Common Road	525336	165944	Residential	Yes	Sutton AQMA	17.3	17.3	<0.1	<1	Negligible	Not significant
R1002	A217 Reigate Avenue	526011	166531	Residential	Yes	Sutton AQMA	18.1	18.1	<0.1	<1	Negligible	Not significant
R1003	A217 Bishopsford Road	526108	166620	Residential	Yes	Sutton AQMA	17.7	17.7	<0.1	<1	Negligible	Not significant
R1004	B279 Angel Hill	525784	165410	Residential	Yes	Sutton AQMA	16.8	16.8	<0.1	<1	Negligible	Not significant
R1005	B2230 Throwley Way	525886	164670	Residential	Yes	Sutton AQMA	16.3	16.3	<0.1	<1	Negligible	Not significant
R1011	A237 Manor Road	528635	164755	Residential	Yes	Sutton AQMA	17.3	17.3	<0.1	<1	Negligible	Not significant
R1012	A237 Manor Road North	528616	164790	Residential	Yes	Sutton AQMA	17.6	17.6	<0.1	<1	Negligible	Not significant
R1013	A232 Pound Street	527784	164407	Residential	Yes	Sutton AQMA	16.1	16.1	<0.1	<1	Negligible	Not significant
R1014	Mile Road	528474	166105	Residential	Yes	Sutton AQMA	16.8	16.8	<0.1	<1	Negligible	Not significant
R1017	B243 Park Hill Road	533144	164721	Residential	Yes	Croydon AQMA	17.1	17.1	<0.1	<1	Negligible	Not significant
R1018	A212 Coombe Road	533053	164722	Residential	Yes	Croydon AQMA	16.4	16.4	<0.1	<1	Negligible	Not significant
R1020	A212 Park Lane	532641	164859	Residential	Yes	Croydon AQMA	17.9	17.9	<0.1	<1	Negligible	Not significant
R1021	A212 Coombe Road	532604	164841	Residential	Yes	Croydon AQMA	17.5	17.5	<0.1	<1	Negligible	Not significant
R1025	A235 South End	532646	164301	Residential	Yes	Croydon AQMA	18.2	18.2	<0.1	<1	Negligible	Not significant
R1026	A235 South End	532498	164469	Residential	Yes	Croydon AQMA	17.9	17.9	<0.1	<1	Negligible	Not significant
R1027	A235 South End	532457	164474	Residential	Yes	Croydon AQMA	17.9	17.9	<0.1	<1	Negligible	Not significant
R1029	Edgehill Road	531444	162399	Residential	Yes	Croydon AQMA	16.4	16.4	<0.1	<1	Negligible	Not significant
R1030	B275 Denning Avenue	531136	164565	Residential	Yes	Croydon AQMA	18.5	18.5	<0.1	<1	Negligible	Not significant
R1031	B275 Denning Avenue	531118	164529	Residential	Yes	Croydon AQMA	18.6	18.6	<0.1	<1	Negligible	Not significant
R1033	A232 Croydon Road	529992	164954	Residential	Yes	Sutton AQMA	16.1	16.1	<0.1	<1	Negligible	Not significant
R1034	A232 Croydon Road	530998	164848	Residential	Yes	Croydon AQMA	17.3	17.3	<0.1	<1	Negligible	Not significant
R1035	A232 Stafford Road	531263	164871	Residential	Yes	Croydon AQMA	18.7	18.7	<0.1	<1	Negligible	Not significant

ID	Name	X	Y	Type	In AQMA?	AQMA Title	2024 Annual mean PM <sub>10</sub> concentration (µg/m <sup>3</sup> )			Change Relative to Air Quality Standard (%)	Impact	Significance
							Without Project	With Project	Change			
R1036	A23 Epsom Road	531221	164848	Residential	Yes	Croydon AQMA	18.3	18.3	<0.1	<1	Negligible	Not significant
R1037	A232 Duppas Hill Lane	532026	164979	Residential	Yes	Croydon AQMA	18.3	18.3	<0.1	<1	Negligible	Not significant
R1038	A232 Pump Pail North	532091	165061	Residential	Yes	Croydon AQMA	20.3	20.3	<0.1	<1	Negligible	Not significant
R1041	A236 Mitcham Road	530866	166794	Residential	Yes	Croydon AQMA	19.3	19.3	<0.1	<1	Negligible	Not significant
R1042	A23 Thornton Road	530862	166856	Residential	Yes	Croydon AQMA	20.9	20.9	<0.1	<1	Negligible	Not significant
R1043	A213 Sumner Road	531438	166326	Residential	Yes	Croydon AQMA	19.8	19.8	<0.1	<1	Negligible	Not significant
R1044	A235 London Road	531781	166593	Residential	Yes	Croydon AQMA	18.9	18.9	<0.1	<1	Negligible	Not significant
R1045	B266 Brigstock Road	531320	167709	Residential	Yes	Croydon AQMA	19.1	19.1	<0.1	<1	Negligible	Not significant
R1046	Raymead Avenue	531300	167777	Residential	Yes	Croydon AQMA	19.4	19.4	<0.1	<1	Negligible	Not significant
R1047	Beech House Road	532598	165169	Residential	Yes	Croydon AQMA	18.8	18.9	0.1	<1	Negligible	Not significant
R1048	A232 The Croydon Flyover	532545	165233	Residential	Yes	Croydon AQMA	19.3	19.4	0.1	<1	Negligible	Not significant
R1049	A232 Barclay Road	532639	165333	Residential	Yes	Croydon AQMA	19.6	19.6	<0.1	<1	Negligible	Not significant
R1050	A212 Wellesley Road	532436	166557	Residential	Yes	Croydon AQMA	19.0	19.0	<0.1	<1	Negligible	Not significant
R1051	A222 St James's Road	532313	166615	Residential	Yes	Croydon AQMA	19.0	19.0	<0.1	<1	Negligible	Not significant
R1052	A213 St James's Road	532019	166677	Residential	Yes	Croydon AQMA	18.0	18.0	<0.1	<1	Negligible	Not significant
R1057	A232 Fairfield Road	533041	165418	Residential	Yes	Croydon AQMA	17.0	17.0	<0.1	<1	Negligible	Not significant
R1058	A232 Chepstow Road	533298	165485	Residential	Yes	Croydon AQMA	17.8	17.8	<0.1	<1	Negligible	Not significant
R1059	A215 Shirley Road	535130	165942	Residential	Yes	Croydon AQMA	19.1	19.1	<0.1	<1	Negligible	Not significant
R1060	A215 Shirley Road	535091	165940	Residential	Yes	Croydon AQMA	17.3	17.3	<0.1	<1	Negligible	Not significant
R1061	A232 Wickham Road	535417	165668	Residential	Yes	Croydon AQMA	17.7	17.7	<0.1	<1	Negligible	Not significant
R1062	A222 Lower Addiscombe Road	534705	166720	Residential	Yes	Croydon AQMA	18.0	18.0	<0.1	<1	Negligible	Not significant
R1063	A222 Long Lane	534891	167003	Residential	Yes	Croydon AQMA	19.2	19.2	<0.1	<1	Negligible	Not significant
R1064	A215 Portland Road	534694	167379	Residential	Yes	Croydon AQMA	18.9	18.9	<0.1	<1	Negligible	Not significant
R1065	A222 Lower Addiscombe Road	533227	166324	Residential	Yes	Croydon AQMA	19.0	19.0	<0.1	<1	Negligible	Not significant
R1066	A222 Lower Addiscombe Road	533261	166316	Residential	Yes	Croydon AQMA	19.4	19.4	<0.1	<1	Negligible	Not significant
R1067	Haslemere Close	530300	164041	Residential	Yes	Sutton AQMA	17.3	17.3	<0.1	<1	Negligible	Not significant
R1072	Charlwood Road	524880	138698	Residential	No		12.9	12.9	<0.1	<1	Negligible	Not significant
R1073	Gatwick Road	528287	138635	Residential	No		15.2	15.2	<0.1	<1	Negligible	Not significant
R1078	A217 Reigate Hill	525734	151771	Residential	Yes	AQMA No. 11 (Reigate Hill)	16.9	16.9	<0.1	<1	Negligible	Not significant
R1079	A217 Reigate Hill	525378	150909	Residential	Yes	AQMA No. 11 (Reigate Hill)	15.3	15.3	<0.1	<1	Negligible	Not significant
R1083	A23 London Road North	529019	153451	Residential	Yes	AQMA No. 10 (Merstham)	17.7	17.7	<0.1	<1	Negligible	Not significant
R1086	A217 Brighton Road	525702	152944	Residential	No		18.4	18.5	0.1	<1	Negligible	Not significant

Table 3.1.3: Predicted Annual Mean PM<sub>2.5</sub> Concentrations (µg/m<sup>3</sup>) and Impacts at Human Receptors for the 2024 Assessment Year

ID	Name	X	Y	Type	In AQMA?	AQMA Title	2024 Annual mean PM <sub>2.5</sub> concentration (µg/m <sup>3</sup> )			Change Relative to Air Quality Standard (%)	Impact	Significance
							Without Project	With Project	Change			
C0001	Outreach 3 Way Ifield Hall Charlwood Road Crawley	524684	138861	Other	No		8.6	8.6	<0.1	<1	Negligible	Not significant
C0002	Ifield Community Centre	525265	137368	Other	No		9.8	9.8	<0.1	<1	Negligible	Not significant
CD001	CR/2017/0997/OUT	527192	136870	Committed development, residential	No		10.0	10.0	<0.1	<1	Negligible	Not significant
CD002	CR/2018/0341/FUL	527323	136827	Committed development, residential	No		10.4	10.4	<0.1	<1	Negligible	Not significant



ID	Name	X	Y	Type	In AQMA?	AQMA Title	2024 Annual mean PM <sub>2.5</sub> concentration (µg/m <sup>3</sup> )			Change Relative to Air Quality Standard (%)	Impact	Significance
							Without Project	With Project	Change			
CD003	CR/2016/0962/ARM	529966	138952	Committed development, residential	No		10.0	10.0	<0.1	<1	Negligible	Not significant
CD004	CR/2016/0662/FUL	526871	136849	Committed development, residential	No		10.3	10.3	<0.1	<1	Negligible	Not significant
CD005	CR/2016/0048/ARM	529144	138653	Committed development, school	No		9.9	9.9	<0.1	<1	Negligible	Not significant
CD006	CR/2015/0609/FUL	526938	136637	Committed development, residential	No		10.3	10.3	<0.1	<1	Negligible	Not significant
CD007	CR/2013/0610/ARM	529356	139407	Committed development, residential	No		8.8	8.8	<0.1	<1	Negligible	Not significant
CD008	CR/2016/0972/FUL	526244	136043	Committed development, residential	No		10.1	10.1	<0.1	<1	Negligible	Not significant
CD009	CR/2015/0389/FUL	525177	137206	Committed development, residential	No		9.7	9.7	<0.1	<1	Negligible	Not significant
CD010	CR/2018/0544/OUT	528649	138518	Committed development, residential	No		9.5	9.5	<0.1	<1	Negligible	Not significant
CD011	CR/2018/0894/OUT	529463	139568	Committed development, residential	No		8.9	8.9	<0.1	<1	Negligible	Not significant
CD012	CR/2017/0921/FUL	526932	137226	Committed development, residential	No		10.6	10.6	<0.1	<1	Negligible	Not significant
CD013	CR/2017/0444/FUL	527081	136989	Committed development, residential	No		10.0	10.0	<0.1	<1	Negligible	Not significant
CD014	CR/2014/0764/OUT	528206	138657	Committed development, other	No		9.6	9.6	<0.1	<1	Negligible	Not significant
CD015	CR/2019/0660/FUL	527050	136325	Committed development, residential	No		9.9	9.9	<0.1	<1	Negligible	Not significant
CD016	CR/2019/0330/FUL	530207	136341	Committed development, residential	No		9.9	9.9	<0.1	<1	Negligible	Not significant
CD017	CR/2019/0271/PA3	527010	136282	Committed development, residential	No		9.9	9.9	<0.1	<1	Negligible	Not significant
CD018	CR/2014/0524/PA3	527058	139000	Committed development, residential	No		9.4	9.4	<0.1	<1	Negligible	Not significant
CD019	CR/2006/0695/OUT	526258	136941	Committed development, residential	No		10.2	10.2	<0.1	<1	Negligible	Not significant
CD020	CR/2009/0352/OUT	526511	136640	Committed development, residential	No		10.4	10.4	<0.1	<1	Negligible	Not significant
CD021	CR/2015/0552/NCC	529495	139377	Committed development, residential	No		8.8	8.8	<0.1	<1	Negligible	Not significant
CD022	CR/2020/0274/FUL	526250	137355	Committed development, residential	No		10.4	10.4	<0.1	<1	Negligible	Not significant
CD024	CR/2020/0037/FUL	528294	136461	Committed development, residential	No		9.8	9.8	<0.1	<1	Negligible	Not significant
CD026	CR/2019/0542/FUL	527142	136342	Committed development, residential	No		10.0	10.0	<0.1	<1	Negligible	Not significant
CD027	CR/2020/0024/FUL	527089	136261	Committed development, residential	No		9.9	9.9	<0.1	<1	Negligible	Not significant
CD030	14/02124/F	527218	144582	Committed development, residential	No		9.3	9.3	<0.1	<1	Negligible	Not significant
CD031	15/00731/F	527778	143441	Committed development, residential	No		9.7	9.7	<0.1	<1	Negligible	Not significant
CD032	15/00640/P3JPA	528393	143062	Committed development, residential	No		10.3	10.3	<0.1	<1	Negligible	Not significant
CD033	15/00500/F	528523	142920	Committed development, residential	Yes	AQMA No.3 (Horley)	9.8	9.8	<0.1	<1	Negligible	Not significant
CD034	16/01739/PAP3O	528357	142886	Committed development, residential	No		9.9	9.9	<0.1	<1	Negligible	Not significant
CD035	19/00147/F	528242	145252	Committed development, residential	No		9.0	9.0	<0.1	<1	Negligible	Not significant

ID	Name	X	Y	Type	In AQMA?	AQMA Title	2024 Annual mean PM <sub>2.5</sub> concentration (µg/m <sup>3</sup> )			Change Relative to Air Quality Standard (%)	Impact	Significance
							Without Project	With Project	Change			
CD044	18/00222/OUT	528327	143084	Committed development, residential	No		10.1	10.1	<0.1	<1	Negligible	Not significant
CD045	20/02034/F	527837	142872	Committed development, residential	Yes	AQMA No.3 (Horley)	10.1	10.1	<0.1	<1	Negligible	Not significant
CD046	20/02017/S73	528363	143019	Committed development, residential	No		10.1	10.1	<0.1	<1	Negligible	Not significant
CD048	20/01199/S73	528064	142810	Committed development, residential	No		9.9	9.9	<0.1	<1	Negligible	Not significant
CD049	20/01103/F	528054	142401	Committed development, residential	Yes	AQMA No.3 (Horley)	9.8	9.8	<0.1	<1	Negligible	Not significant
CD050	20/02644/HHOLD	527949	142343	Committed development, residential	Yes	AQMA No.3 (Horley)	9.7	9.7	<0.1	<1	Negligible	Not significant
CD051	20/01704/OUT	528328	142817	Committed development, residential	Yes	AQMA No.3 (Horley)	9.7	9.7	<0.1	<1	Negligible	Not significant
CD052	20/02770/F	528220	143608	Committed development, residential	No		10.2	10.2	<0.1	<1	Negligible	Not significant
CD053	20/01477/PAP3O	525477	150047	Committed development, residential	No		9.9	9.9	<0.1	<1	Negligible	Not significant
CD055	20/01880/CONLA	526875	142098	Committed development, residential	No		9.1	9.2	0.1	<1	Negligible	Not significant
CD056	20/00862/PAP3O	528519	143063	Committed development, residential	No		10.4	10.4	<0.1	<1	Negligible	Not significant
CD057	19/01417/OUT	528536	143006	Committed development, residential	No		10.0	10.1	0.1	<1	Negligible	Not significant
CD058	19/01973/OUT	530327	143354	Committed development, residential	No		10.0	10.0	<0.1	<1	Negligible	Not significant
CD059	19/01931/S73	527976	142924	Committed development, residential	No		9.6	9.6	<0.1	<1	Negligible	Not significant
CD060	20/02823/PAP3O	528436	143056	Committed development, residential	No		10.2	10.2	<0.1	<1	Negligible	Not significant
CD061	19/00986/F	527346	144779	Committed development, residential	No		9.3	9.3	<0.1	<1	Negligible	Not significant
CD062	2019/548/EIA	531214	143209	Committed development, residential	No		9.6	9.6	<0.1	<1	Negligible	Not significant
CD063	2018/2567	531045	143264	Committed development, residential	No		10.2	10.2	<0.1	<1	Negligible	Not significant
CD066	2020/2297	531774	142808	Committed development, residential	No		9.0	9.0	<0.1	<1	Negligible	Not significant
CD067	2020/1099	530680	141453	Committed development, residential	No		10.2	10.2	<0.1	<1	Negligible	Not significant
CD068	2017/2292/cond1	531268	142738	Committed development, residential	No		9.1	9.2	0.1	<1	Negligible	Not significant
CD071	DC/14/2132	523692	136668	Committed development, residential	No		8.9	8.9	<0.1	<1	Negligible	Not significant
CD072	DC/13/0368	524327	136672	Committed development, residential	No		9.6	9.6	<0.1	<1	Negligible	Not significant
CD078	EIA/20/0004	524943	138596	Committed development, residential	No		8.6	8.6	<0.1	<1	Negligible	Not significant
CD079	DC/20/0882	525125	138572	Committed development, residential	No		9.2	9.2	<0.1	<1	Negligible	Not significant
CD081	MO/2019/1808	524601	140989	Committed development, residential	No		9.0	9.1	0.1	<1	Negligible	Not significant
CD082	MO/2012/1621	526356	142739	Committed development, residential	No		8.9	8.9	<0.1	<1	Negligible	Not significant
CD083	MO/2020/0412	524568	143277	Committed development, residential	No		8.6	8.6	<0.1	<1	Negligible	Not significant
CD085	13/04127/OUTES	530506	138843	Committed development, residential	No		10.3	10.3	<0.1	<1	Negligible	Not significant



ID	Name	X	Y	Type	In AQMA?	AQMA Title	2024 Annual mean PM <sub>2.5</sub> concentration (µg/m <sup>3</sup> )			Change Relative to Air Quality Standard (%)	Impact	Significance
							Without Project	With Project	Change			
CD086	DM/18/3525	530976	138541	Committed development, residential	No		10.1	10.1	<0.1	<1	Negligible	Not significant
CD087	14/04662/OUT	530752	138730	Committed development, residential	No		10.4	10.4	<0.1	<1	Negligible	Not significant
CD091	DM/21/0028	533534	139307	Committed development, care home	No		9.0	9.0	<0.1	<1	Negligible	Not significant
CD095	Tinsley Lane	528420	138402	Committed development, residential	No		9.5	9.5	<0.1	<1	Negligible	Not significant
CD096	Land East of London Road Northgate	526977	137973	Committed development, residential	No		10.6	10.6	<0.1	<1	Negligible	Not significant
CD097	7 - 13 The Broadway & 1 - 3 Queens Square	526936	136737	Committed development, residential	No		10.3	10.3	<0.1	<1	Negligible	Not significant
CD098	Land adjacent to Sutherland House	528303	136541	Committed development, residential	No		9.9	9.9	<0.1	<1	Negligible	Not significant
CD099	Shaw House Pegler Way	526663	136659	Committed development, residential	No		10.6	10.6	<0.1	<1	Negligible	Not significant
CD101	Land to the southeast of Heathy Farm Balcombe Road	529902	138968	Committed development, residential	No		10.0	10.0	<0.1	<1	Negligible	Not significant
CD103	Telford Place/ Haslett Avenue	527349	136433	Committed development, residential	No		10.1	10.1	<0.1	<1	Negligible	Not significant
CD104	County Buildings	527303	136937	Committed development, residential	No		10.1	10.1	<0.1	<1	Negligible	Not significant
CD105	Crawley College	527381	136726	Committed development, residential	No		10.0	10.0	<0.1	<1	Negligible	Not significant
CD106	Land at Cross Keys	526850	136575	Committed development, residential	No		10.2	10.2	<0.1	<1	Negligible	Not significant
CD108	Rushetts Road Play Area	525794	138103	Committed development, residential	No		9.1	9.1	<0.1	<1	Negligible	Not significant
CD109	Land east of Balcombe Road/Street Hill	530150	136116	Committed development, residential	No		9.9	9.9	<0.1	<1	Negligible	Not significant
CD110	St. Catherine's Hospice	526764	135783	Committed development, residential	No		10.2	10.2	<0.1	<1	Negligible	Not significant
CD114	Copthorne Golf Club Copthorne Common Road Copthorne	532317	139331	Committed development, residential	No		9.0	9.0	<0.1	<1	Negligible	Not significant
CD115	Crabbet Park Old Hollow Near Crawley Worth	530392	137725	Committed development, residential	No		10.1	10.1	<0.1	<1	Negligible	Not significant
CD116	Land off the Close and Haroldslea Drive	529680	142225	Committed development, residential	No		9.4	9.4	<0.1	<1	Negligible	Not significant
CD117	Land at Meath Green	527222	144199	Committed development, residential	No		9.2	9.2	<0.1	<1	Negligible	Not significant
CD124	Former Chequers Hotel Bonehurst Road	528409	144102	Committed development, residential	No		9.9	9.9	<0.1	<1	Negligible	Not significant
CD125	59-61 Brighton Road Horley	528545	142953	Committed development, residential	No		9.8	9.8	<0.1	<1	Negligible	Not significant
CD126	Telephone Exchange Victoria Road South	528307	143044	Committed development, residential	No		10.0	10.0	<0.1	<1	Negligible	Not significant
CD130	Land adjacent to the Town Hall Castlefield Road	525414	150376	Committed development, residential	No		9.9	9.9	<0.1	<1	Negligible	Not significant
CD131	Library and Pool House Bancroft Road Reigate	525532	150156	Committed development, residential	No		9.8	9.8	<0.1	<1	Negligible	Not significant
CD133	Horley Police Station 15 Massetts Road	528437	142923	Committed development, residential	Yes	AQMA No.3 (Horley)	9.7	9.7	<0.1	<1	Negligible	Not significant
CD134	Land at Plough Road and Redehall Road Smallfield	532038	143032	Committed development, residential	No		8.9	8.9	<0.1	<1	Negligible	Not significant
CD135	Land North of Plough Road Smallfield	532241	143436	Committed development, residential	No		8.9	8.9	<0.1	<1	Negligible	Not significant
CD136	Woodlands Garage Chapel Road Smallfield	531786	143371	Committed development, residential	No		9.5	9.5	<0.1	<1	Negligible	Not significant

ID	Name	X	Y	Type	In AQMA?	AQMA Title	2024 Annual mean PM <sub>2.5</sub> concentration (µg/m <sup>3</sup> )			Change Relative to Air Quality Standard (%)	Impact	Significance
							Without Project	With Project	Change			
CD137	Land north of Rosemary Lane	524405	141304	Committed development, residential	No		8.9	8.9	<0.1	<1	Negligible	Not significant
CD138	Land east of Ifield Road	524176	140511	Committed development, residential	No		8.7	8.7	<0.1	<1	Negligible	Not significant
CD146	Land Rear of Moonshiners Dolby Green	524135	140917	Committed development, residential	No		8.7	8.7	<0.1	<1	Negligible	Not significant
CD147	Land West of Reigate Road Hookwood Site Allocation Policy SA42	526196	142428	Committed development, residential	No		8.9	8.9	<0.1	<1	Negligible	Not significant
CD153	Land south of Kennel Lane Hookwood	526565	142597	Committed development, residential	No		8.9	8.9	<0.1	<1	Negligible	Not significant
CD154	Land adjacent to Three Ares Hookwood	526627	142519	Committed development, residential	No		8.9	8.9	<0.1	<1	Negligible	Not significant
CH0046	Rowfant Residential Home	532591	136995	Care home	No		8.4	8.4	<0.1	<1	Negligible	Not significant
CH0048	Care at Stennings	531321	139203	Care home	No		9.3	9.3	<0.1	<1	Negligible	Not significant
CH0110	Brownrigg	532506	139383	Care home	No		9.0	9.0	<0.1	<1	Negligible	Not significant
CH0118	Francis Court	531909	139594	Care home	No		9.3	9.3	<0.1	<1	Negligible	Not significant
CH0144	Allswell Lodge	524951	164286	Care home	Yes	Sutton AQMA	10.8	10.8	<0.1	<1	Negligible	Not significant
CH0164	82 Coombe Road	533752	164500	Care home	Yes	Croydon AQMA	10.4	10.4	<0.1	<1	Negligible	Not significant
CH0169	Dunheved Lodge	531305	167425	Care home	Yes	Croydon AQMA	12.3	12.3	<0.1	<1	Negligible	Not significant
CH0179	Care Management Group - 3 The Green	525671	165100	Care home	Yes	Sutton AQMA	11.1	11.1	<0.1	<1	Negligible	Not significant
CH0181	Hall Grange	535654	165401	Care home	Yes	Croydon AQMA	10.0	10.0	<0.1	<1	Negligible	Not significant
CH0183	Care Management Group - 374 St Helier Avenue	526054	166815	Care home	Yes	Merton AQMA	11.8	11.8	<0.1	<1	Negligible	Not significant
CH0186	Jordan Lodge	532431	164426	Care home	Yes	Croydon AQMA	11.2	11.2	<0.1	<1	Negligible	Not significant
CH0189	Scott House	532435	164427	Care home	Yes	Croydon AQMA	11.2	11.2	<0.1	<1	Negligible	Not significant
CH0196	Nas House	534898	166366	Care home	Yes	Croydon AQMA	11.8	11.8	<0.1	<1	Negligible	Not significant
CH0207	Oval Residential	533207	166005	Care home	Yes	Croydon AQMA	11.7	11.7	<0.1	<1	Negligible	Not significant
CH0208	170 Oval Road	533212	166007	Care home	Yes	Croydon AQMA	11.7	11.7	<0.1	<1	Negligible	Not significant
CH0221	Shepherds Corner	532247	166614	Care home	Yes	Croydon AQMA	12.0	12.0	<0.1	<1	Negligible	Not significant
CH0223	Speakers Court	532657	166463	Care home	Yes	Croydon AQMA	11.7	11.7	<0.1	<1	Negligible	Not significant
CH0251	Barnfield	528279	142568	Care home	Yes	AQMA No.3 (Horley)	9.8	9.8	<0.1	<1	Negligible	Not significant
CH0257	Briar House	527258	142416	Care home	No		9.6	9.6	<0.1	<1	Negligible	Not significant
CH0262	Cedar Lodge	524568	141140	Care home	No		8.9	8.9	<0.1	<1	Negligible	Not significant
CH0274	QEF Independent Living Services	515316	158531	Care home	No		10.8	10.8	<0.1	<1	Negligible	Not significant
CH0303	Kenilworth	528969	142909	Care home	No		9.7	9.7	<0.1	<1	Negligible	Not significant
CH0311	Longford	528067	142802	Care home	No		10.0	10.0	<0.1	<1	Negligible	Not significant
CH0313	Lumley Road	528460	143349	Care home	No		9.9	9.9	<0.1	<1	Negligible	Not significant
CH0314	Malvern	528156	142953	Care home	No		9.6	9.7	0.1	<1	Negligible	Not significant
CH0317	Millview	524333	141071	Care home	No		9.2	9.2	<0.1	<1	Negligible	Not significant
CH0320	Nutbush Cottage	528407	144986	Care home	No		10.0	10.0	<0.1	<1	Negligible	Not significant
CH0321	56 Oakwood Road	528610	143465	Care home	No		10.0	10.0	<0.1	<1	Negligible	Not significant
CH0327	Park Hall Resource Centre	525327	151126	Care home	No		9.5	9.5	<0.1	<1	Negligible	Not significant
CH0330	Prinsted	527805	142479	Care home	Yes	AQMA No.3 (Horley)	9.6	9.7	0.1	<1	Negligible	Not significant
CH0332	Rainscombe Bungalow	532905	141815	Care home	No		8.6	8.6	<0.1	<1	Negligible	Not significant
CH0333	Rainscombe Farm	532903	141815	Care home	No		8.6	8.6	<0.1	<1	Negligible	Not significant
CH0335	Redehall Cottage	532157	141201	Care home	No		8.8	8.8	<0.1	<1	Negligible	Not significant
CH0336	Redstone House	531253	148719	Care home	No		10.3	10.3	<0.1	<1	Negligible	Not significant
CH0349	69 Reigate Road	526249	144331	Care home	No		9.0	9.0	<0.1	<1	Negligible	Not significant
CH0366	1 Wood Close	528198	145907	Care home	No		9.0	9.0	<0.1	<1	Negligible	Not significant



ID	Name	X	Y	Type	In AQMA?	AQMA Title	2024 Annual mean PM <sub>2.5</sub> concentration (µg/m <sup>3</sup> )			Change Relative to Air Quality Standard (%)	Impact	Significance
							Without Project	With Project	Change			
CH0369	Clayton House	526687	135911	Care home	No		10.3	10.3	<0.1	<1	Negligible	Not significant
CH0370	Deerswood Lodge	525280	137676	Care home	No		9.7	9.7	<0.1	<1	Negligible	Not significant
CH0372	Trent House	529864	140446	Care home	No		9.0	9.0	<0.1	<1	Negligible	Not significant
CH0388	Orchard House Nursing Home	525637	165272	Care home	Yes	Sutton AQMA	11.0	11.0	<0.1	<1	Negligible	Not significant
CH0397	Tudor House	533131	164534	Care home	Yes	Croydon AQMA	10.1	10.1	<0.1	<1	Negligible	Not significant
CH0403	The Barn House	528909	153450	Care home	No		10.7	10.7	<0.1	<1	Negligible	Not significant
CH0409	Chaldon Rise Nursing Home	531006	153553	Care home	No		10.7	10.7	<0.1	<1	Negligible	Not significant
CH0410	Coppice Lea Care Home with Nursing	530674	152749	Care home	No		10.7	10.7	<0.1	<1	Negligible	Not significant
CH0426	Barchester Wykeham House Care Home	528336	142744	Care home	Yes	AQMA No.3 (Horley)	9.7	9.7	<0.1	<1	Negligible	Not significant
CH0441	Tyrwhitt House	515413	158827	Care home	No		10.7	10.7	<0.1	<1	Negligible	Not significant
CH0446	Ferndale Nursing Home	526913	135850	Care home	No		10.2	10.2	<0.1	<1	Negligible	Not significant
CH0447	Ifield Park Care Home	524780	136603	Care home	No		9.6	9.6	<0.1	<1	Negligible	Not significant
CH0450	Cheam Cottage	524362	163703	Care home	Yes	Sutton AQMA	10.5	10.5	<0.1	<1	Negligible	Not significant
CH0454	Kings Lodge Centre for Complex Needs	531149	148555	Care home	No		10.2	10.2	<0.1	<1	Negligible	Not significant
CH0458	Kings Lodge Care Centre	505669	161548	Care home	No		12.1	12.1	<0.1	<1	Negligible	Not significant
CH0460	Burleys Wood	528110	135751	Care home	No		9.8	9.8	<0.1	<1	Negligible	Not significant
CH0465	Albany Lodge Nursing Home	532787	166475	Care home	Yes	Croydon AQMA	12.0	12.0	<0.1	<1	Negligible	Not significant
CH0474	Brookmead	524814	137247	Care home	No		9.0	9.0	<0.1	<1	Negligible	Not significant
CH0486	Beddington Care Home	530795	164861	Care home	Yes	Croydon AQMA	11.3	11.3	<0.1	<1	Negligible	Not significant
CH0489	Woodside Court	534301	167505	Care home	Yes	Croydon AQMA	11.9	11.9	<0.1	<1	Negligible	Not significant
CH0507	The Oaks	527947	136711	Care home	No		10.1	10.1	<0.1	<1	Negligible	Not significant
CH0508	Paddock Cottage	524905	137584	Care home	No		9.1	9.1	<0.1	<1	Negligible	Not significant
CH0511	Tushmore Lane	527268	137862	Care home	Yes	Hazelwick AQMA	10.5	10.6	0.1	<1	Negligible	Not significant
CH0523	Roseleigh	528180	142966	Care home	No		9.6	9.6	<0.1	<1	Negligible	Not significant
CH0530	44 Broad Green Avenue	531733	166958	Care home	Yes	Croydon AQMA	12.0	12.0	<0.1	<1	Negligible	Not significant
CH0536	West Hall	505530	160612	Care home	No		10.6	10.6	<0.1	<1	Negligible	Not significant
CH0542	Acorns	529842	137781	Care home	No		10.4	10.4	<0.1	<1	Negligible	Not significant
CH0543	The Orchards	527545	136665	Care home	No		10.2	10.2	<0.1	<1	Negligible	Not significant
CH0546	Bridge House Care Centre	528702	165185	Care home	Yes	Sutton AQMA	11.2	11.2	<0.1	<1	Negligible	Not significant
CH0547	Chippings	528399	142708	Care home	Yes	AQMA No.3 (Horley)	9.7	9.7	<0.1	<1	Negligible	Not significant
CH0549	Upfield	528196	142629	Care home	Yes	AQMA No.3 (Horley)	9.7	9.7	<0.1	<1	Negligible	Not significant
CH0551	Sylvanhurst House- CTK Residential Care Homes	534215	161636	Care home	Yes	Croydon AQMA	9.9	9.9	<0.1	<1	Negligible	Not significant
CH0554	Larkfield	525807	142322	Care home	No		8.8	8.8	<0.1	<1	Negligible	Not significant
CH0559	Cabot House	526711	135821	Care home	No		10.3	10.3	<0.1	<1	Negligible	Not significant
CH0569	Gracewell of Horley Park	527718	143475	Care home	No		9.6	9.6	<0.1	<1	Negligible	Not significant
CH0574	Villa Maria Nursing Home	533022	164252	Care home	Yes	Croydon AQMA	10.4	10.4	<0.1	<1	Negligible	Not significant
CH0575	Lona Lodge	525104	166308	Care home	Yes	Sutton AQMA	11.6	11.6	<0.1	<1	Negligible	Not significant
CH0577	Smallbrook Care Home	528106	142693	Care home	Yes	AQMA No.3 (Horley)	9.7	9.7	<0.1	<1	Negligible	Not significant
CH0582	Tanners Farm	529332	141954	Care home	No		9.8	9.8	<0.1	<1	Negligible	Not significant
CH0584	Greensleeves Care Home	526527	136129	Care home	No		10.1	10.1	<0.1	<1	Negligible	Not significant
CH0594	1 Cranleigh Gardens	525751	165633	Care home	Yes	Sutton AQMA	11.1	11.1	<0.1	<1	Negligible	Not significant
CH0596	Evergreen Lodge	533042	164618	Care home	Yes	Croydon AQMA	10.5	10.5	<0.1	<1	Negligible	Not significant
CH0604	231 Stafford Road	530153	163984	Care home	Yes	Sutton AQMA	10.4	10.4	<0.1	<1	Negligible	Not significant
CH0606	Jane House	532782	140716	Care home	No		8.9	8.9	<0.1	<1	Negligible	Not significant
E0001	Langshott Infant School Smallfiel Road Horley	529062	143283	Education	No		9.6	9.6	<0.1	<1	Negligible	Not significant
E0002	Pound Hill Junior School Crawley Lane Crawley	529283	137246	Education	No		10.3	10.3	<0.1	<1	Negligible	Not significant

ID	Name	X	Y	Type	In AQMA?	AQMA Title	2024 Annual mean PM <sub>2.5</sub> concentration (µg/m <sup>3</sup> )			Change Relative to Air Quality Standard (%)	Impact	Significance
							Without Project	With Project	Change			
E0003	Horley Infant School Lumley Road Horley	528339	143494	Education	No		9.9	9.9	<0.1	<1	Negligible	Not significant
E0005	Copthorne Church of England Junior School Church Road Crawley	531647	139445	Education	No		9.2	9.2	<0.1	<1	Negligible	Not significant
E0006	Fairway Infant School Fairway Crawley	531653	139073	Education	No		9.3	9.3	<0.1	<1	Negligible	Not significant
E0007	Redehall Preparatory School Redehall Road Horley	531893	142528	Education	No		9.2	9.2	<0.1	<1	Negligible	Not significant
E0008	Trinity Oaks Church of England Primary School Brookfield Drive Horley	529268	144190	Education	No		9.1	9.1	<0.1	<1	Negligible	Not significant
E0009	Pound Hill Infant School Crawley Lane Crawley	529195	137201	Education	No		10.3	10.3	<0.1	<1	Negligible	Not significant
E0010	Burstow Primary School Wheelers Lane Horley	531770	143125	Education	No		9.5	9.5	<0.1	<1	Negligible	Not significant
E0011	Cranbrook Nursery School Antlands Lane Horley	530721	140469	Education	No		9.8	9.8	<0.1	<1	Negligible	Not significant
E0012	Langley Green Primary School/Willow Tree Pre-school Stagelands Crawley	526139	138010	Education	No		9.8	9.8	<0.1	<1	Negligible	Not significant
E0013	Cranbrook Childcare & Learning Charlwood Road Horley	526360	141937	Education	No		8.8	8.8	<0.1	<1	Negligible	Not significant
E0014	Three Bridges Infant School Gales Place Crawley	527882	136919	Education	No		10.0	10.0	<0.1	<1	Negligible	Not significant
E0015	Daisy Chain Day Nursery Three Bridges Road Crawley	528600	136988	Education	No		10.4	10.4	<0.1	<1	Negligible	Not significant
E0016	Fennies Day Nursery Albert Road Horley	528115	143507	Education	No		10.4	10.4	<0.1	<1	Negligible	Not significant
E0017	Northgate Primary School Green Lane Crawley	527236	137383	Education	No		10.1	10.1	<0.1	<1	Negligible	Not significant
E0018	Three Bridges Junior School Gales Drive Crawley	527892	136920	Education	No		10.0	10.0	<0.1	<1	Negligible	Not significant
E0019	Milton Mount Primary School Grattons Drive Crawley	529176	137874	Education	No		10.3	10.3	<0.1	<1	Negligible	Not significant
E0020	Manorfield Primary and Nursery School Sangers Drive Horley	527734	143105	Education	No		9.7	9.7	<0.1	<1	Negligible	Not significant
E0021	Toad Hall Nursery Massetts Road Horley	528400	142898	Education	Yes	AQMA No.3 (Horley)	9.7	9.7	<0.1	<1	Negligible	Not significant
E0022	St Margaret's Church of England Primary School The Mardens Crawley	525567	137340	Education	No		9.8	9.8	<0.1	<1	Negligible	Not significant
E0023	The Mill Primary School Ifield Drive Crawley	525057	136775	Education	No		9.9	9.9	<0.1	<1	Negligible	Not significant
E0024	West Green Primary School West Green Drive Crawley	526235	137012	Education	No		10.1	10.1	<0.1	<1	Negligible	Not significant
E0025	Brookfield Day Nursery London Road Crawley	527116	139361	Education	No		9.4	9.4	<0.1	<1	Negligible	Not significant
E0026	Meath Green Infant School Kiln Lane Horley	527549	144173	Education	No		9.3	9.3	<0.1	<1	Negligible	Not significant
E0027	Manor Green Primary School Lady Margaret Road Crawley	525508	137094	Education	No		10.0	10.0	<0.1	<1	Negligible	Not significant
E0028	St Wilfrids Catholic School St Wilfrids Way Crawley	525828	136175	Education	No		9.9	9.9	<0.1	<1	Negligible	Not significant
E0029	St Wilfrids Catholic School St Wilfrids Way Crawley	525828	136175	Education	No		9.9	9.9	<0.1	<1	Negligible	Not significant
E0030	Meath Green Junior School Greenfields Road Horley	528004	144247	Education	No		9.5	9.5	<0.1	<1	Negligible	Not significant
E0031	Our Lady Queen of Heaven Catholic Primary School Hare Lane Crawley	525812	137853	Education	No		9.8	9.8	<0.1	<1	Negligible	Not significant
E0032	The Oakwood School Balcombe Road Horley	528977	143064	Education	No		9.9	9.9	<0.1	<1	Negligible	Not significant
E0033	Hazelwick School Hazelwick Mill Lane Crawley	528472	137857	Education	No		10.2	10.2	<0.1	<1	Negligible	Not significant
E0034	Yattendon School Oakwood Road Horley	528463	143622	Education	No		9.9	9.9	<0.1	<1	Negligible	Not significant
E0035	Gossops Green Community Primary School Kidborough Road Crawley	525046	136025	Education	No		9.8	9.8	<0.1	<1	Negligible	Not significant
E0036	Willow Tree Montessori Lumley Road Horley	528350	143526	Education	No		9.9	9.9	<0.1	<1	Negligible	Not significant
E0037	Charlwood Village Infant School/Charlwood Pre-school Swan Lane Horley	524591	141241	Education	No		8.9	8.9	<0.1	<1	Negligible	Not significant
E0038	Charlwood House Day Nursery Charlwood Road Crawley	526325	139867	Education	No		8.9	9.0	0.1	<1	Negligible	Not significant
E0039	The Bungalow Sure Start Children's Centre Kiln Lane Horley	527693	144199	Education	No		9.2	9.2	<0.1	<1	Negligible	Not significant
E0040	School in North East Neighbourhood	529874	139331	Education	No		8.9	8.9	<0.1	<1	Negligible	Not significant
E0041	Roshe School Halifax Close Pound Hill	530049	138331	Education	No		10.5	10.5	<0.1	<1	Negligible	Not significant
E0042	Brookfield Day Nursery London Road Langley Green	526983	139032	Education	No		9.2	9.2	<0.1	<1	Negligible	Not significant
E0043	Crawley College College Road Crawley	527279	136788	Education	No		10.4	10.4	<0.1	<1	Negligible	Not significant
E0044	Our Lady Queen of Heaven Playgroup/Gateways Playgroup	526086	138076	Education	No		9.6	9.6	<0.1	<1	Negligible	Not significant



ID	Name	X	Y	Type	In AQMA?	AQMA Title	2024 Annual mean PM <sub>2.5</sub> concentration (µg/m <sup>3</sup> )			Change Relative to Air Quality Standard (%)	Impact	Significance
							Without Project	With Project	Change			
E0045	Peter Pan Playgroup	531613	139518	Education	No		9.3	9.3	<0.1	<1	Negligible	Not significant
E0046	The Little House Montessori	531240	141454	Education	No		8.8	8.8	<0.1	<1	Negligible	Not significant
E0047	Jack and Jill Pre School	531364	139455	Education	No		9.4	9.4	<0.1	<1	Negligible	Not significant
E0048	Langley Lane Playgroup	525242	137905	Education	No		9.7	9.7	<0.1	<1	Negligible	Not significant
E0049	Horley Infant School Lumley Road Horley_AP	528359	143465	Education	No		9.9	9.9	<0.1	<1	Negligible	Not significant
E0050	Manorfield Primary and Nursery School Sangers Drive Horley_AP	527733	143145	Education	No		9.7	9.7	<0.1	<1	Negligible	Not significant
E0051	The Mill Primary School Ifield Drive Crawley_AP	525121	136740	Education	No		10.0	10.0	<0.1	<1	Negligible	Not significant
E0052	Yattendon School Oakwood Road Horley_AP	528484	143585	Education	No		9.9	9.9	<0.1	<1	Negligible	Not significant
E0054	Northgate Primary School Green Lane Crawley_AP	527203	137415	Education	No		10.1	10.1	<0.1	<1	Negligible	Not significant
E0055	Northgate Children & Family Centre Barnfield Road Crawley	527275	137473	Education	No		10.1	10.1	<0.1	<1	Negligible	Not significant
E0065	Reigate Steppingstones Sure Start Children's Centre	525448	150155	Education	No		10.3	10.3	<0.1	<1	Negligible	Not significant
E0072	Lower Morden Children's Centre	523854	167075	Education	Yes	Merton AQMA	10.4	10.4	<0.1	<1	Negligible	Not significant
E0075	Maidenbower and Pound Hill Children & Family Centre	529287	137141	Education	No		10.3	10.3	<0.1	<1	Negligible	Not significant
E0080	The Grange Children's Centre	528779	165303	Education	Yes	Sutton AQMA	11.2	11.2	<0.1	<1	Negligible	Not significant
E0093	Forge Wood Primary School	529305	139138	Education	No		8.8	8.8	<0.1	<1	Negligible	Not significant
E0098	Aurora Redehall School	531914	141450	Education	No		8.8	8.8	<0.1	<1	Negligible	Not significant
E0100	Reigate College	525412	150521	Education	No		10.1	10.1	<0.1	<1	Negligible	Not significant
E0108	Merrywood House Independent Special School	524008	152406	Education	No		10.4	10.4	<0.1	<1	Negligible	Not significant
E0109	Westvale Park Primary Academy	526997	144531	Education	No		8.9	8.9	<0.1	<1	Negligible	Not significant
E0115	The Coningsby Pupil Referral Unit	532724	164850	Education	Yes	Croydon AQMA	11.5	11.5	<0.1	<1	Negligible	Not significant
E0118	Howard Primary School	532264	164559	Education	Yes	Croydon AQMA	10.9	10.9	<0.1	<1	Negligible	Not significant
E0120	South Norwood Primary School	534144	168036	Education	Yes	Croydon AQMA	11.6	11.6	<0.1	<1	Negligible	Not significant
E0122	Woodside Primary School and Children's Centre	534211	166913	Education	Yes	Croydon AQMA	11.6	11.6	<0.1	<1	Negligible	Not significant
E0125	Gresham Primary School	534049	161192	Education	Yes	Croydon AQMA	9.6	9.6	<0.1	<1	Negligible	Not significant
E0128	Park Hill Junior School	533075	165294	Education	Yes	Croydon AQMA	10.8	10.8	<0.1	<1	Negligible	Not significant
E0132	Park Hill Infant School	533077	165278	Education	Yes	Croydon AQMA	10.8	10.8	<0.1	<1	Negligible	Not significant
E0134	St John's CofE Primary School	535785	165486	Education	Yes	Croydon AQMA	10.0	10.0	<0.1	<1	Negligible	Not significant
E0135	Parish Church CofE Junior School	531660	165115	Education	Yes	Croydon AQMA	11.3	11.3	<0.1	<1	Negligible	Not significant
E0136	Parish Church CE Nursery and Infant School	531681	165103	Education	Yes	Croydon AQMA	11.3	11.3	<0.1	<1	Negligible	Not significant
E0140	St Mary's RC Junior School	532663	166264	Education	Yes	Croydon AQMA	11.8	11.8	<0.1	<1	Negligible	Not significant
E0141	St Mary's Catholic Infant School	532476	166182	Education	Yes	Croydon AQMA	11.7	11.7	<0.1	<1	Negligible	Not significant
E0146	St Andrew's CofE Voluntary Aided High School	531666	165106	Education	Yes	Croydon AQMA	11.3	11.3	<0.1	<1	Negligible	Not significant
E0152	Elmhurst School	532918	164487	Education	Yes	Croydon AQMA	11.1	11.1	<0.1	<1	Negligible	Not significant
E0158	Trinity School	535193	165810	Education	Yes	Croydon AQMA	10.3	10.3	<0.1	<1	Negligible	Not significant
E0163	Folly's End Christian School	533036	164604	Education	Yes	Croydon AQMA	10.5	10.5	<0.1	<1	Negligible	Not significant
E0184	Hackbridge Primary School	528369	166058	Education	Yes	Sutton AQMA	10.9	10.9	<0.1	<1	Negligible	Not significant
E0185	High View Primary School	530317	164279	Education	Yes	Sutton AQMA	10.7	10.7	<0.1	<1	Negligible	Not significant
E0190	Victor Seymour Infants' School	527841	164998	Education	Yes	Sutton AQMA	10.6	10.6	<0.1	<1	Negligible	Not significant
E0194	Robin Hood Junior School	525725	164477	Education	Yes	Sutton AQMA	10.8	10.8	<0.1	<1	Negligible	Not significant
E0199	All Saints Benhilton CofE Primary School	525929	165295	Education	Yes	Sutton AQMA	11.1	11.1	<0.1	<1	Negligible	Not significant
E0208	All Saints Carshalton Church of England Primary School	528282	164478	Education	Yes	Sutton AQMA	10.7	10.7	<0.1	<1	Negligible	Not significant
E0231	Grange Park School	561144	158373	Education	No		10.3	10.3	<0.1	<1	Negligible	Not significant
E0253	Holmesdale Community Infant School	525582	151132	Education	No		9.4	9.5	0.1	<1	Negligible	Not significant
E0256	Byfleet Primary School	505679	161616	Education	No		12.0	12.0	<0.1	<1	Negligible	Not significant
E0269	Ongar Place Primary School	504336	163888	Education	No		11.9	11.9	<0.1	<1	Negligible	Not significant

ID	Name	X	Y	Type	In AQMA?	AQMA Title	2024 Annual mean PM <sub>2.5</sub> concentration (µg/m <sup>3</sup> )			Change Relative to Air Quality Standard (%)	Impact	Significance
							Without Project	With Project	Change			
E0274	Meadowcroft Community Infant School	503617	165234	Education	No		11.2	11.2	<0.1	<1	Negligible	Not significant
E0278	Reigate Priory Community Junior School	525322	150072	Education	No		9.7	9.7	<0.1	<1	Negligible	Not significant
E0307	Holy Family Catholic Primary School Addlestone	504179	164024	Education	No		11.9	11.9	<0.1	<1	Negligible	Not significant
E0308	St Peter's Catholic Primary School	517386	157248	Education	No		11.7	11.7	<0.1	<1	Negligible	Not significant
E0323	Oakwood School	529000	143180	Education	No		9.9	9.9	<0.1	<1	Negligible	Not significant
E0324	St Andrew's Catholic School	517451	157208	Education	No		11.5	11.5	<0.1	<1	Negligible	Not significant
E0332	Salesian School Chertsey	503152	165824	Education	No		11.3	11.3	<0.1	<1	Negligible	Not significant
E0344	Downsend School	517614	156985	Education	No		11.5	11.5	<0.1	<1	Negligible	Not significant
E0349	Micklefield School	525265	150852	Education	No		9.9	9.9	<0.1	<1	Negligible	Not significant
E0394	Three Bridges Primary School	528072	137007	Education	No		10.1	10.1	<0.1	<1	Negligible	Not significant
E0396	Maidenbower Infant School	529519	135953	Education	No		10.1	10.1	<0.1	<1	Negligible	Not significant
E0398	St Margaret's CofE Primary School	525609	137284	Education	No		9.8	9.8	<0.1	<1	Negligible	Not significant
E0399	St Francis of Assisi Catholic Primary School Crawley	527310	135947	Education	No		10.6	10.6	<0.1	<1	Negligible	Not significant
E0400	St Andrew's CofE Primary School	528296	135905	Education	No		9.9	9.9	<0.1	<1	Negligible	Not significant
E0401	Ifield Community College	525412	136922	Education	No		10.0	10.0	<0.1	<1	Negligible	Not significant
E0403	Manor Green College	525442	137195	Education	No		9.8	9.8	<0.1	<1	Negligible	Not significant
E0409	Culvers House Primary School	528231	166331	Education	Yes	Sutton AQMA	10.6	10.6	<0.1	<1	Negligible	Not significant
E0411	Maidenbower Junior School	529574	135904	Education	No		10.1	10.1	<0.1	<1	Negligible	Not significant
E0419	Aragon Primary School	523981	167027	Education	Yes	Merton AQMA	10.4	10.4	<0.1	<1	Negligible	Not significant
E0423	Cambridge Tutors College	533029	164863	Education	Yes	Croydon AQMA	10.2	10.2	<0.1	<1	Negligible	Not significant
E0425	Link Primary School	530354	164854	Education	Yes	Sutton AQMA	11.2	11.2	<0.1	<1	Negligible	Not significant
E0426	Link Secondary School	530646	164867	Education	Yes	Sutton AQMA	11.2	11.2	<0.1	<1	Negligible	Not significant
E0429	Oriel High School	529077	135712	Education	No		10.1	10.1	<0.1	<1	Negligible	Not significant
E0430	Moving On Pupil Referral Unit	532415	164971	Education	Yes	Croydon AQMA	11.9	11.9	<0.1	<1	Negligible	Not significant
E0436	Al-Khair School	533097	166191	Education	Yes	Croydon AQMA	12.6	12.6	<0.1	<1	Negligible	Not significant
E0452	Oasis Academy Shirley Park	534794	166664	Education	Yes	Croydon AQMA	12.0	12.0	<0.1	<1	Negligible	Not significant
E0461	Ecclesbourne Primary School	532109	167590	Education	Yes	Croydon AQMA	12.0	12.0	<0.1	<1	Negligible	Not significant
E0462	Wilson's School	530388	163886	Education	Yes	Sutton AQMA	10.1	10.1	<0.1	<1	Negligible	Not significant
E0467	Sutton Grammar School	526115	164465	Education	Yes	Sutton AQMA	10.8	10.8	<0.1	<1	Negligible	Not significant
E0470	Westbourne Primary School	525079	165269	Education	Yes	Sutton AQMA	11.1	11.1	<0.1	<1	Negligible	Not significant
E0471	Carshalton High School for Girls	527571	164995	Education	Yes	Sutton AQMA	10.5	10.5	<0.1	<1	Negligible	Not significant
E0476	Glenthorne High School	525384	166076	Education	Yes	Sutton AQMA	11.6	11.6	<0.1	<1	Negligible	Not significant
E0478	ARK Oval Primary Academy	533068	166020	Education	Yes	Croydon AQMA	11.8	11.8	<0.1	<1	Negligible	Not significant
E0479	Hazelwick School	528372	137813	Education	No		10.4	10.4	<0.1	<1	Negligible	Not significant
E0481	Croydon Metropolitan College	532421	164748	Education	Yes	Croydon AQMA	11.4	11.5	0.1	<1	Negligible	Not significant
E0483	Educational Excellence and Wellbeing	532367	165211	Education	Yes	Croydon AQMA	12.6	12.6	<0.1	<1	Negligible	Not significant
E0487	Shirley High School Performing Arts College	535897	165199	Education	Yes	Croydon AQMA	9.9	9.9	<0.1	<1	Negligible	Not significant
E0494	St Thomas Becket Catholic Primary School	534370	167369	Education	Yes	Croydon AQMA	11.8	11.8	<0.1	<1	Negligible	Not significant
E0504	Wrotham School	561091	158241	Education	No		10.2	10.2	<0.1	<1	Negligible	Not significant
E0512	Jubilee High School	504161	164440	Education	No		12.6	12.6	<0.1	<1	Negligible	Not significant
E0514	Harris Junior Academy Carshalton	527696	164935	Education	Yes	Sutton AQMA	10.6	10.6	<0.1	<1	Negligible	Not significant
E0515	St Paul's CofE Primary School	504214	164553	Education	No		12.0	12.0	<0.1	<1	Negligible	Not significant
E0517	Harris Primary Academy Haling Park	532656	163897	Education	Yes	Croydon AQMA	10.6	10.6	<0.1	<1	Negligible	Not significant
E0529	The Gatwick School	528544	139295	Education	No		9.1	9.1	<0.1	<1	Negligible	Not significant
H0001	Ifield Medical Centre Lady Margaret Road Crawley	525144	137381	Healthcare	No		10.0	10.0	<0.1	<1	Negligible	Not significant
H0002	The Gables Nursing Home Ifield Green Crawley	525039	138203	Healthcare	No		9.1	9.1	<0.1	<1	Negligible	Not significant



ID	Name	X	Y	Type	In AQMA?	AQMA Title	2024 Annual mean PM <sub>2.5</sub> concentration (µg/m <sup>3</sup> )			Change Relative to Air Quality Standard (%)	Impact	Significance
							Without Project	With Project	Change			
H0003	Bridge Medical Centre Wassand Close Crawley	528348	136914	Healthcare	No		10.0	10.0	<0.1	<1	Negligible	Not significant
H0004	Farmfield Hospital Farmfield Drive Horley	525871	142305	Healthcare	No		8.8	8.8	<0.1	<1	Negligible	Not significant
H0005	Spire Gatwick Park Hospital Povey Cross Road Hookwood	526928	142637	Healthcare	No		9.1	9.1	<0.1	<1	Negligible	Not significant
H0006	Barnfield Care Home Upfield Horley	528278	142567	Healthcare	Yes	AQMA No.3 (Horley)	9.8	9.8	<0.1	<1	Negligible	Not significant
H0110	Overline House	527125	136352	Healthcare	No		10.0	10.0	<0.1	<1	Negligible	Not significant
H0111	Crawley Walk In Centre	526321	136849	Healthcare	No		10.2	10.2	<0.1	<1	Negligible	Not significant
H0112	Central Health Clinic	527273	136923	Healthcare	No		10.2	10.2	<0.1	<1	Negligible	Not significant
H0113	Ravendene Primary Care Centre	526733	136226	Healthcare	No		10.2	10.2	<0.1	<1	Negligible	Not significant
H0114	Crawley Hospital	526229	136764	Healthcare	No		10.1	10.1	<0.1	<1	Negligible	Not significant
H0115	Langley Green Clinic	526085	137939	Healthcare	No		10.1	10.1	<0.1	<1	Negligible	Not significant
H0116	Bishops Bell Clinic	526342	136923	Healthcare	No		10.3	10.3	<0.1	<1	Negligible	Not significant
H0117	Gossops Green Clinic	524984	136055	Healthcare	No		9.6	9.6	<0.1	<1	Negligible	Not significant
H0119	Unit 7 Bluebird House	526881	142186	Healthcare	No		9.2	9.2	<0.1	<1	Negligible	Not significant
H0124	Queens Accommodation	532008	167321	Healthcare	Yes	Croydon AQMA	12.2	12.2	<0.1	<1	Negligible	Not significant
H0125	Sickle Cell And Thalassaemia Centre	532711	167740	Healthcare	Yes	Croydon AQMA	12.6	12.6	<0.1	<1	Negligible	Not significant
H0128	Morland Road Clinic	533405	166411	Healthcare	Yes	Croydon AQMA	12.1	12.1	<0.1	<1	Negligible	Not significant
H0130	Shirley Clinic	535074	166042	Healthcare	Yes	Croydon AQMA	11.1	11.1	<0.1	<1	Negligible	Not significant
H0133	Waddon Clinic	531211	164480	Healthcare	Yes	Croydon AQMA	11.2	11.2	<0.1	<1	Negligible	Not significant
H0135	Crystal Centre For Children's Services	531962	166685	Healthcare	Yes	Croydon AQMA	12.3	12.3	<0.1	<1	Negligible	Not significant
H0138	Access Ability	532462	167384	Healthcare	Yes	Croydon AQMA	12.0	12.0	<0.1	<1	Negligible	Not significant
H0139	Leon House	532396	165041	Healthcare	Yes	Croydon AQMA	12.2	12.2	<0.1	<1	Negligible	Not significant
H0143	Brigstock Primary Care	531625	167932	Healthcare	Yes	Croydon AQMA	12.4	12.4	<0.1	<1	Negligible	Not significant
H0164	Elm Avenue (Orchard Hill)	527877	164407	Healthcare	Yes	Sutton AQMA	10.5	10.5	<0.1	<1	Negligible	Not significant
H0165	Bell House	528112	164511	Healthcare	Yes	Sutton AQMA	11.3	11.2	-0.1	<-1	Negligible	Not significant
H0170	Southern House 111 Centre	532629	165729	Healthcare	Yes	Croydon AQMA	11.8	11.8	<0.1	<1	Negligible	Not significant
H0176	Lombard House Training Facility	530819	166721	Healthcare	Yes	Croydon AQMA	11.8	11.8	<0.1	<1	Negligible	Not significant
H0186	Horley Health Centre	528285	143097	Healthcare	No		10.1	10.1	<0.1	<1	Negligible	Not significant
H0187	Health Centre Exchange Road	527289	136873	Healthcare	No		10.7	10.7	<0.1	<1	Negligible	Not significant
H0188	West Green Child Centre (Crawley)	526249	136953	Healthcare	No		10.2	10.2	<0.1	<1	Negligible	Not significant
H0197	Croydon Child And Adolescent Mh Services	532371	165213	Healthcare	Yes	Croydon AQMA	12.6	12.6	<0.1	<1	Negligible	Not significant
H0202	Lantern Hall Day Centre	532114	165162	Healthcare	Yes	Croydon AQMA	12.1	12.1	<0.1	<1	Negligible	Not significant
H0204	Crisis Unit	534116	166166	Healthcare	Yes	Croydon AQMA	11.3	11.3	<0.1	<1	Negligible	Not significant
H0232	The Lodge	527845	164507	Healthcare	Yes	Sutton AQMA	10.7	10.7	<0.1	<1	Negligible	Not significant
H0239	Lower Morden Children's Centre	523854	167074	Healthcare	Yes	Merton AQMA	10.4	10.4	<0.1	<1	Negligible	Not significant
H0246	The Weald Day Hospital	526264	136746	Healthcare	No		10.1	10.1	<0.1	<1	Negligible	Not significant
H0247	Exchange Road Clinic	527337	136876	Healthcare	No		10.4	10.5	0.1	<1	Negligible	Not significant
H0248	Crawley & Horsham Atc (Sr)	524972	137230	Healthcare	No		9.2	9.2	<0.1	<1	Negligible	Not significant
H0249	Nws.Crs & Htt	526861	138469	Healthcare	No		9.7	9.7	<0.1	<1	Negligible	Not significant
H0250	Longley House	526898	136287	Healthcare	No		10.3	10.3	<0.1	<1	Negligible	Not significant
H0253	Maidenbower Day Centre	529496	135879	Healthcare	No		10.1	10.1	<0.1	<1	Negligible	Not significant
H0254	Gatwick Park Hospital	527151	142551	Healthcare	No		9.4	9.4	<0.1	<1	Negligible	Not significant
H0255	Crawley Kidney Treatment Centre	526776	138997	Healthcare	No		9.6	9.6	<0.1	<1	Negligible	Not significant
H0272	Barnfield Day Centre	528279	142563	Healthcare	Yes	AQMA No.3 (Horley)	9.8	9.8	<0.1	<1	Negligible	Not significant
H0287	Kings Lodge Care Centre	505788	161583	Healthcare	No		11.5	11.5	<0.1	<1	Negligible	Not significant
H0299	Horley Community MH Team	528180	143151	Healthcare	No		10.1	10.1	<0.1	<1	Negligible	Not significant
H0305	Hermitage	531336	167278	Healthcare	Yes	Croydon AQMA	12.3	12.3	<0.1	<1	Negligible	Not significant

ID	Name	X	Y	Type	In AQMA?	AQMA Title	2024 Annual mean PM <sub>2.5</sub> concentration (µg/m <sup>3</sup> )			Change Relative to Air Quality Standard (%)	Impact	Significance
							Without Project	With Project	Change			
H0316	April Cottage	525872	142306	Healthcare	No		8.8	8.8	<0.1	<1	Negligible	Not significant
H0323	Crawley Ambulance Station	526352	137316	Healthcare	No		10.3	10.3	<0.1	<1	Negligible	Not significant
H0324	Gatwick Hart	527085	140106	Healthcare	No		9.0	9.0	<0.1	<1	Negligible	Not significant
H0329	Gatwick Ambulance Station	528443	141574	Healthcare	No		10.8	10.8	<0.1	<1	Negligible	Not significant
H0336	Horley Response Post	528405	142942	Healthcare	No		9.8	9.8	<0.1	<1	Negligible	Not significant
H0337	Gatwick Mrc	527558	138664	Healthcare	No		9.4	9.4	<0.1	<1	Negligible	Not significant
H0338	Secamb Head Office	528255	138640	Healthcare	No		9.9	9.9	<0.1	<1	Negligible	Not significant
R0001	The Chestnuts The Street Horley	524367	141056	Residential	No		9.2	9.2	<0.1	<1	Negligible	Not significant
R0002	Pinehurst Povey Cross Road Horley	527199	142371	Residential	No		9.6	9.6	<0.1	<1	Negligible	Not significant
R0003	Church Walk Horley	527433	142610	Residential	No		9.8	9.8	<0.1	<1	Negligible	Not significant
R0005	Oakstead Mill Lane Horley	526435	143257	Residential	No		8.9	8.9	<0.1	<1	Negligible	Not significant
R0006	Cheyne Walk Horley	527756	142329	Residential	Yes	AQMA No.3 (Horley)	10.1	10.1	<0.1	<1	Negligible	Not significant
R0007	The Chestnuts Ladbroke Road Horley	528485	144035	Residential	No		10.2	10.2	<0.1	<1	Negligible	Not significant
R0008	Thatchers Close Horley	528823	144036	Residential	No		9.7	9.7	<0.1	<1	Negligible	Not significant
R0009	Lumley Court Brighton Road Horley	528203	143591	Residential	No		10.4	10.4	<0.1	<1	Negligible	Not significant
R0010	Nutbush Cottage Bonehurst Road Horley	528338	145748	Residential	No		9.3	9.3	<0.1	<1	Negligible	Not significant
R0011	Bayhorne Lodge Balcombe Road Horley	529225	142147	Residential	Yes	AQMA No.3 (Horley)	9.7	9.7	<0.1	<1	Negligible	Not significant
R0012	Gilstead Hathersham Close Horley	531028	143596	Residential	No		10.5	10.6	0.1	<1	Negligible	Not significant
R0013	Redehall Villas Effingham Road Horley	532225	141020	Residential	No		9.1	9.1	<0.1	<1	Negligible	Not significant
R0014	Brook Lane House Brook Lane Horley	530408	141552	Residential	No		10.4	10.4	<0.1	<1	Negligible	Not significant
R0015	Spinney Cottage Balcombe Road Horley	529827	140570	Residential	No		9.0	9.0	<0.1	<1	Negligible	Not significant
R0016	Copthorne Road Crawley	530812	138526	Residential	No		10.2	10.2	<0.1	<1	Negligible	Not significant
R0017	Kistbridge House Brookhill Road Crawley	531251	138832	Residential	No		10.9	10.9	<0.1	<1	Negligible	Not significant
R0018	Knighton Close Crawley	529745	138614	Residential	No		10.2	10.2	<0.1	<1	Negligible	Not significant
R0019	Ferndown Crawley	530005	138613	Residential	No		10.5	10.5	<0.1	<1	Negligible	Not significant
R0020	Oakfields Crawley	529742	137604	Residential	No		11.0	11.0	<0.1	<1	Negligible	Not significant
R0021	Ticehurst Close Crawley	530433	136793	Residential	No		10.7	10.7	<0.1	<1	Negligible	Not significant
R0022	Tinsley Lane Crawley	528258	138018	Residential	Yes	Hazelwick AQMA	10.6	10.6	<0.1	<1	Negligible	Not significant
R0023	Woodfield Lodge Crawley	528126	137889	Residential	Yes	Hazelwick AQMA	10.7	10.7	<0.1	<1	Negligible	Not significant
R0024	Rowley Farm Cottage London Road Crawley	527791	139984	Residential	No		9.3	9.3	<0.1	<1	Negligible	Not significant
R0025	The Windmill at Gatwick Manor Hotel London Road Crawley	527024	139449	Residential	No		9.5	9.5	<0.1	<1	Negligible	Not significant
R0026	Bader Court Five Acres Crawley	526982	137729	Residential	Yes	Hazelwick AQMA	10.4	10.4	<0.1	<1	Negligible	Not significant
R0027	Ifield Road Crawley	525799	137186	Residential	No		10.0	10.0	<0.1	<1	Negligible	Not significant
R0028	Almond Close Crawley	525500	136491	Residential	No		10.3	10.3	<0.1	<1	Negligible	Not significant
R0029	Stafford House Bonnetts Lane Crawley	525116	138569	Residential	No		9.2	9.3	0.1	<1	Negligible	Not significant
R0030	Greenings The Crescent Horley	528592	141764	Residential	Yes	AQMA No.3 (Horley)	10.3	10.3	<0.1	<1	Negligible	Not significant
R0031	Upfield Horley	528253	142514	Residential	Yes	AQMA No.3 (Horley)	9.8	9.8	<0.1	<1	Negligible	Not significant
R0032	Withey Brook Hookwood Horley	526864	142360	Residential	No		9.1	9.1	<0.1	<1	Negligible	Not significant
R0033	Russ Hill Cottages Charlwood Horley	523428	140549	Residential	No		8.5	8.5	<0.1	<1	Negligible	Not significant
R0034	Oak Trees Charlotte Grove Smallfield Horley	531099	143575	Residential	No		9.9	9.9	<0.1	<1	Negligible	Not significant
R0035	Ontario Close Smallfield Horley	531085	142905	Residential	No		9.5	9.5	<0.1	<1	Negligible	Not significant
R0036	Brighton Road Horley	527825	142841	Residential	Yes	AQMA No.3 (Horley)	10.6	10.6	<0.1	<1	Negligible	Not significant
R0037	Brighton Road Horley	527787	142799	Residential	Yes	AQMA No.3 (Horley)	10.6	10.6	<0.1	<1	Negligible	Not significant
R0038	Kingsley Road Horley	527663	142394	Residential	Yes	AQMA No.3 (Horley)	10.1	10.2	0.1	<1	Negligible	Not significant
R0039	Vernon Woodroyd Gardens Horley	527893	142215	Residential	Yes	AQMA No.3 (Horley)	10.1	10.2	0.1	<1	Negligible	Not significant



ID	Name	X	Y	Type	In AQMA?	AQMA Title	2024 Annual mean PM <sub>2.5</sub> concentration (µg/m <sup>3</sup> )			Change Relative to Air Quality Standard (%)	Impact	Significance
							Without Project	With Project	Change			
R0040	Brighton Road Horley	527763	142773	Residential	Yes	AQMA No.3 (Horley)	10.8	10.8	<0.1	<1	Negligible	Not significant
R0041	Massetts Road Horley	527855	142775	Residential	Yes	AQMA No.3 (Horley)	10.0	10.0	<0.1	<1	Negligible	Not significant
R0042	Trentham Peeks Brook Lane Horley	530818	142438	Residential	No		10.8	10.8	<0.1	<1	Negligible	Not significant
R0043	Newbridge Cottage Tinsley Green Crawley	528832	139578	Residential	No		8.9	8.9	<0.1	<1	Negligible	Not significant
R0044	Radford Road Pound Hill Crawley	529019	139599	Residential	No		9.0	9.0	<0.1	<1	Negligible	Not significant
R0045	North East Sector Neighbourhood	528804	139299	Residential	No		8.8	8.8	<0.1	<1	Negligible	Not significant
R0046	Maxey Cottage Bonnetts Lane Crawley	525261	138996	Residential	No		9.2	9.2	<0.1	<1	Negligible	Not significant
R0047	Old Bonnetts Cottage Bonnetts Lane Crawley	525366	139532	Residential	No		8.8	8.8	<0.1	<1	Negligible	Not significant
R0048	Dalewood Gardens Northgate	527805	137880	Residential	Yes	Hazelwick AQMA	10.3	10.3	<0.1	<1	Negligible	Not significant
R0049	The Street Charlwood	524632	140989	Residential	No		9.0	9.0	<0.1	<1	Negligible	Not significant
R0050	Ontario Close Smallfield Horley	531217	142916	Residential	No		9.2	9.2	<0.1	<1	Negligible	Not significant
R0051	Erica Way Copthorne	531176	138830	Residential	No		10.1	10.1	<0.1	<1	Negligible	Not significant
R0052	Wimblehurst Road Pound Hill	529389	139529	Residential	No		8.9	8.9	<0.1	<1	Negligible	Not significant
R0053	The Boulevard Northgate	526820	136846	Residential	No		10.3	10.3	<0.1	<1	Negligible	Not significant
R0054	Filbert Crescent Gossops Green	525294	136554	Residential	No		10.2	10.2	<0.1	<1	Negligible	Not significant
R0055	North Road Three Bridges	528274	137765	Residential	Yes	Hazelwick AQMA	10.5	10.5	<0.1	<1	Negligible	Not significant
R0056	North Road Three Bridges	528189	137853	Residential	Yes	Hazelwick AQMA	10.9	10.9	<0.1	<1	Negligible	Not significant
R0057	Lark Rise Langley Green	525924	137669	Residential	No		10.2	10.2	<0.1	<1	Negligible	Not significant
R0058	Early Commons Three Bridges	527790	137279	Residential	Yes	Hazelwick AQMA	10.4	10.4	<0.1	<1	Negligible	Not significant
R0059	Tinsley Close Three Bridges	528388	138061	Residential	Yes	Hazelwick AQMA	10.5	10.5	<0.1	<1	Negligible	Not significant
R0060	London Road Northgate	526856	137869	Residential	No		10.4	10.4	<0.1	<1	Negligible	Not significant
R0061	St. Hildas Close Pound Hill	529316	138537	Residential	Yes	Hazelwick AQMA	10.3	10.3	<0.1	<1	Negligible	Not significant
R0062	Balcombe Road Crawley	529479	141506	Residential	No		9.7	9.7	<0.1	<1	Negligible	Not significant
R0063	Turners Hill Road West Sussex	530432	137275	Residential	No		10.7	10.7	<0.1	<1	Negligible	Not significant
R0064	Saxon Road Pound Hill Crawley	530106	136549	Residential	No		9.9	9.9	<0.1	<1	Negligible	Not significant
R0065	Hazelwick Mews Three Bridges	528295	137836	Residential	Yes	Hazelwick AQMA	10.7	10.8	0.1	<1	Negligible	Not significant
R0066	Brighton Road Horley	527804	142820	Residential	Yes	AQMA No.3 (Horley)	10.5	10.5	<0.1	<1	Negligible	Not significant
R0067	Harwood Park Salfords	528269	145887	Residential	No		9.3	9.3	<0.1	<1	Negligible	Not significant
R0068	Ferndown Pound Hill	529830	138633	Residential	No		10.1	10.1	<0.1	<1	Negligible	Not significant
R0069	The Broadway Northgate	526910	136837	Residential	No		10.3	10.3	<0.1	<1	Negligible	Not significant
R0070	Royston Close Three Bridges	528306	138564	Residential	No		9.6	9.6	<0.1	<1	Negligible	Not significant
R0071	Hazelwick Mews Three Bridges	528296	137888	Residential	Yes	Hazelwick AQMA	10.6	10.6	<0.1	<1	Negligible	Not significant
R0072	Turners Hill Road West Sussex	530811	136824	Residential	No		10.0	10.0	<0.1	<1	Negligible	Not significant
R0073	Woolborough Lane Outwood	530811	146003	Residential	No		10.1	10.1	<0.1	<1	Negligible	Not significant
R0074	Brighton Road Horley	527753	142764	Residential	Yes	AQMA No.3 (Horley)	10.7	10.7	<0.1	<1	Negligible	Not significant
R0075	Brighton Road Horley	527729	142696	Residential	Yes	AQMA No.3 (Horley)	10.5	10.5	<0.1	<1	Negligible	Not significant
R0076	Tinsley Close Three Bridges	528326	138214	Residential	No		9.7	9.7	<0.1	<1	Negligible	Not significant
R0077	Church Road Horley	527906	142892	Residential	No		10.0	10.0	<0.1	<1	Negligible	Not significant
R0078	Hazelwick Mill Lane Three Bridges	528336	137766	Residential	Yes	Hazelwick AQMA	10.7	10.7	<0.1	<1	Negligible	Not significant
R0079	Balcombe Road Horley	529351	141854	Residential	No		10.0	10.0	<0.1	<1	Negligible	Not significant
R0080	Balcombe Road Horley	529272	141994	Residential	Yes	AQMA No.3 (Horley)	9.7	9.7	<0.1	<1	Negligible	Not significant
R0081	Riverside Horley	528074	142212	Residential	Yes	AQMA No.3 (Horley)	10.0	10.0	<0.1	<1	Negligible	Not significant
R0082	Riverside Horley	528259	142070	Residential	Yes	AQMA No.3 (Horley)	10.0	10.0	<0.1	<1	Negligible	Not significant
R0083	Ellerton Peeks Brook Lane Burstow	530551	141921	Residential	No		10.6	10.6	<0.1	<1	Negligible	Not significant
R0084	Hocken Mead Pound Hill Crawley	529971	137779	Residential	No		10.7	10.7	<0.1	<1	Negligible	Not significant
R0085	Redehall Road Smallfield Horley	532031	142018	Residential	No		9.0	9.0	<0.1	<1	Negligible	Not significant

ID	Name	X	Y	Type	In AQMA?	AQMA Title	2024 Annual mean PM <sub>2.5</sub> concentration (µg/m <sup>3</sup> )			Change Relative to Air Quality Standard (%)	Impact	Significance
							Without Project	With Project	Change			
R0086	Manor Lodge Povey Cross Road Langley Green	527076	142275	Residential	No		9.6	9.6	<0.1	<1	Negligible	Not significant
R0087	Povey Cross Road Hookwood Horley	526984	142213	Residential	No		9.3	9.3	<0.1	<1	Negligible	Not significant
R0088	Chequers Drive Horley	528356	143962	Residential	No		10.3	10.3	<0.1	<1	Negligible	Not significant
R0089	Derby Cottages Lee Street Horley	527579	143802	Residential	No		9.7	9.7	<0.1	<1	Negligible	Not significant
R0090	Grange Lodge Bonehurst Road Horley	528446	144551	Residential	No		10.1	10.1	<0.1	<1	Negligible	Not significant
R0091	Ewhurst Road West Green Crawley	526258	137287	Residential	No		10.6	10.6	<0.1	<1	Negligible	Not significant
R0092	Town Mead West Green Crawley	526631	137184	Residential	No		10.2	10.2	<0.1	<1	Negligible	Not significant
R0093	Peeks Brook Lane Horley	530901	142811	Residential	No		10.8	10.8	<0.1	<1	Negligible	Not significant
R0094	Kingsley Road Horley_J	527610	142578	Residential	Yes	AQMA No.3 (Horley)	10.6	10.7	0.1	<1	Negligible	Not significant
R0095	Hazelwick Avenue	528640	137051	Residential	No		11.0	11.1	0.1	<1	Negligible	Not significant
R0096	Hazelwick Road	528626	137067	Residential	No		10.7	10.7	<0.1	<1	Negligible	Not significant
R0097	Mill Road	528575	137093	Residential	No		10.3	10.3	<0.1	<1	Negligible	Not significant
R0098	Hazelwick Avenue	528645	137025	Residential	No		11.2	11.2	<0.1	<1	Negligible	Not significant
R0099	A2220 Haslett Avenue East	528605	136960	Residential	No		11.1	11.1	<0.1	<1	Negligible	Not significant
R0100	A2220 Haslett Avenue East	528614	136968	Residential	No		11.3	11.3	<0.1	<1	Negligible	Not significant
R0101	Station Hill	528871	137075	Residential	No		10.8	10.8	<0.1	<1	Negligible	Not significant
R0102	A2220 Worth Park Avenue	528890	137086	Residential	No		10.8	10.8	<0.1	<1	Negligible	Not significant
R0103	A2220 Worth Park Avenue	528900	137119	Residential	No		11.4	11.4	<0.1	<1	Negligible	Not significant
R0104	St Mary's Drive	528940	137133	Residential	No		11.0	11.0	<0.1	<1	Negligible	Not significant
R0105	Hazelwick Road	528633	137085	Residential	Yes	Hazelwick AQMA	10.8	10.8	<0.1	<1	Negligible	Not significant
R0106	Mill Road	528641	137313	Residential	Yes	Hazelwick AQMA	10.3	10.3	<0.1	<1	Negligible	Not significant
R0107	Hazelwick Avenue	528545	137504	Residential	Yes	Hazelwick AQMA	10.5	10.5	<0.1	<1	Negligible	Not significant
R0108	Pond Wood Road	528396	137630	Residential	Yes	Hazelwick AQMA	10.5	10.5	<0.1	<1	Negligible	Not significant
R0109	A2011 Crawley Avenue	528286	137739	Residential	Yes	Hazelwick AQMA	10.5	10.5	<0.1	<1	Negligible	Not significant
R0110	North Road	528224	137768	Residential	Yes	Hazelwick AQMA	10.4	10.4	<0.1	<1	Negligible	Not significant
R0111	A2004 Northgate Avenue	528177	137801	Residential	Yes	Hazelwick AQMA	10.9	10.9	<0.1	<1	Negligible	Not significant
R0112	A2004 Northgate Avenue	528165	137761	Residential	Yes	Hazelwick AQMA	10.8	10.8	<0.1	<1	Negligible	Not significant
R0113	North Road	528208	137789	Residential	Yes	Hazelwick AQMA	10.5	10.5	<0.1	<1	Negligible	Not significant
R0114	North Road	528194	137749	Residential	Yes	Hazelwick AQMA	10.5	10.5	<0.1	<1	Negligible	Not significant
R0115	A2011 Crawley Avenue	528304	137814	Residential	Yes	Hazelwick AQMA	10.8	10.8	<0.1	<1	Negligible	Not significant
R0116	North Road	528183	137713	Residential	Yes	Hazelwick AQMA	10.5	10.5	<0.1	<1	Negligible	Not significant
R0117	North Road	528149	137538	Residential	Yes	Hazelwick AQMA	10.3	10.3	<0.1	<1	Negligible	Not significant
R0118	Crossways	528130	137511	Residential	No		10.3	10.3	<0.1	<1	Negligible	Not significant
R0119	Hermits Road	528057	137426	Residential	No		10.2	10.2	<0.1	<1	Negligible	Not significant
R0120	Hermits Road	527949	137532	Residential	Yes	Hazelwick AQMA	10.3	10.3	<0.1	<1	Negligible	Not significant
R0121	A2004 Northgate Avenue	527997	137587	Residential	Yes	Hazelwick AQMA	10.4	10.4	<0.1	<1	Negligible	Not significant
R0122	A2004 Northgate Avenue	528057	137632	Residential	Yes	Hazelwick AQMA	10.4	10.4	<0.1	<1	Negligible	Not significant
R0123	North Road	528158	137513	Residential	No		10.3	10.3	<0.1	<1	Negligible	Not significant
R0124	Crossways	528055	137326	Residential	No		10.2	10.2	<0.1	<1	Negligible	Not significant
R0125	A2004 Northgate Avenue	527876	137416	Residential	Yes	Hazelwick AQMA	10.3	10.3	<0.1	<1	Negligible	Not significant
R0126	Gales Drive	527671	136945	Residential	Yes	Hazelwick AQMA	10.3	10.3	<0.1	<1	Negligible	Not significant
R0127	A2004 Northgate Avenue	527576	137020	Residential	Yes	Hazelwick AQMA	10.4	10.4	<0.1	<1	Negligible	Not significant
R0128	A2004 Northgate Avenue	527669	137129	Residential	Yes	Hazelwick AQMA	10.4	10.4	<0.1	<1	Negligible	Not significant
R0129	Cloverlands	528009	137691	Residential	Yes	Hazelwick AQMA	10.3	10.3	<0.1	<1	Negligible	Not significant
R0130	A2004 Northgate Avenue	527909	137543	Residential	Yes	Hazelwick AQMA	10.4	10.4	<0.1	<1	Negligible	Not significant
R0131	Woodfield Road	528132	137802	Residential	Yes	Hazelwick AQMA	10.8	10.8	<0.1	<1	Negligible	Not significant



ID	Name	X	Y	Type	In AQMA?	AQMA Title	2024 Annual mean PM <sub>2.5</sub> concentration (µg/m <sup>3</sup> )			Change Relative to Air Quality Standard (%)	Impact	Significance
							Without Project	With Project	Change			
R0132	Woodfield Road	528144	137829	Residential	Yes	Hazelwick AQMA	11.1	11.1	<0.1	<1	Negligible	Not significant
R0133	North Road	528196	137687	Residential	No		10.4	10.4	<0.1	<1	Negligible	Not significant
R0134	North Road	528191	137532	Residential	No		10.2	10.2	<0.1	<1	Negligible	Not significant
R0135	Forge Road	528216	137336	Residential	No		10.2	10.2	<0.1	<1	Negligible	Not significant
R0136	North Road	528232	137310	Residential	No		10.2	10.2	<0.1	<1	Negligible	Not significant
R0137	Scallows Road	528312	137150	Residential	No		10.2	10.2	<0.1	<1	Negligible	Not significant
R0138	Hazelwick Road	528338	137168	Residential	No		10.2	10.2	<0.1	<1	Negligible	Not significant
R0139	Hazelwick Road	528335	137151	Residential	No		10.2	10.2	<0.1	<1	Negligible	Not significant
R0140	North Road	528378	136894	Residential	No		10.1	10.1	<0.1	<1	Negligible	Not significant
R0141	North Road	528367	136873	Residential	No		10.2	10.2	<0.1	<1	Negligible	Not significant
R0142	Gales Drive	528338	136930	Residential	No		10.0	10.0	<0.1	<1	Negligible	Not significant
R0143	Woodfield Road	527778	137778	Residential	Yes	Hazelwick AQMA	10.3	10.3	<0.1	<1	Negligible	Not significant
R0144	Capua Court	529507	138583	Residential	Yes	Hazelwick AQMA	10.2	10.2	<0.1	<1	Negligible	Not significant
R0145	Clare Close	529159	138423	Residential	Yes	Hazelwick AQMA	9.9	10.0	0.1	<1	Negligible	Not significant
R0146	Harewood Close	528564	138168	Residential	Yes	Hazelwick AQMA	10.2	10.2	<0.1	<1	Negligible	Not significant
R0147	A2011 Crawley Avenue	528447	138087	Residential	Yes	Hazelwick AQMA	10.7	10.7	<0.1	<1	Negligible	Not significant
R0148	A2011 Crawley Avenue	527637	137893	Residential	Yes	Hazelwick AQMA	10.3	10.3	<0.1	<1	Negligible	Not significant
R0149	A2011 Crawley Avenue	527273	137813	Residential	Yes	Hazelwick AQMA	10.3	10.3	<0.1	<1	Negligible	Not significant
R0150	Five Acres	527117	137774	Residential	Yes	Hazelwick AQMA	10.3	10.3	<0.1	<1	Negligible	Not significant
R0151	Crossways	527933	136964	Residential	No		10.0	10.0	<0.1	<1	Negligible	Not significant
R0152	Crossways	527965	136953	Residential	No		10.0	10.0	<0.1	<1	Negligible	Not significant
R0153	Gales Drive	528266	136900	Residential	No		9.9	9.9	<0.1	<1	Negligible	Not significant
R0154	Redwood Close	527152	137835	Residential	Yes	Hazelwick AQMA	10.6	10.6	<0.1	<1	Negligible	Not significant
R0155	A2011 Crawley Avenue	527262	137858	Residential	Yes	Hazelwick AQMA	10.6	10.6	<0.1	<1	Negligible	Not significant
R0156	A23 London Road	526953	137830	Residential	No		10.8	10.8	<0.1	<1	Negligible	Not significant
R0157	Redwood Close	527073	137835	Residential	Yes	Hazelwick AQMA	10.4	10.4	<0.1	<1	Negligible	Not significant
R0158	Green Lane	527456	137838	Residential	No		10.2	10.2	<0.1	<1	Negligible	Not significant
R0159	B2036 Balcombe Road	529299	141906	Residential	Yes	AQMA No.3 (Horley)	9.8	9.8	<0.1	<1	Negligible	Not significant
R0160	Balcombe Road	529330	141961	Residential	No		9.8	9.8	<0.1	<1	Negligible	Not significant
R0161	Waltersville Way	529243	142085	Residential	Yes	AQMA No.3 (Horley)	9.7	9.7	<0.1	<1	Negligible	Not significant
R0162	B2036 Balcombe Road	529291	142055	Residential	No		9.8	9.8	<0.1	<1	Negligible	Not significant
R0163	Apperlie Drive	529173	142295	Residential	Yes	AQMA No.3 (Horley)	9.7	9.7	<0.1	<1	Negligible	Not significant
R0164	B2036 Balcombe Road	529122	142398	Residential	Yes	AQMA No.3 (Horley)	9.6	9.6	<0.1	<1	Negligible	Not significant
R0165	B2036 Balcombe Road	529184	142352	Residential	No		9.7	9.7	<0.1	<1	Negligible	Not significant
R0166	B2036 Balcombe Road	529076	142515	Residential	Yes	AQMA No.3 (Horley)	9.6	9.6	<0.1	<1	Negligible	Not significant
R0167	Castle Drive	529131	142494	Residential	No		9.6	9.7	0.1	<1	Negligible	Not significant
R0168	B2036 Balcombe Road	529048	142560	Residential	Yes	AQMA No.3 (Horley)	9.6	9.6	<0.1	<1	Negligible	Not significant
R0169	Victoria Road	528972	142602	Residential	Yes	AQMA No.3 (Horley)	9.7	9.7	<0.1	<1	Negligible	Not significant
R0170	Limes Avenue	528875	142650	Residential	Yes	AQMA No.3 (Horley)	9.7	9.7	<0.1	<1	Negligible	Not significant
R0171	Victoria Road	528792	142675	Residential	Yes	AQMA No.3 (Horley)	9.8	9.8	<0.1	<1	Negligible	Not significant
R0172	Victoria Road	528847	142699	Residential	No		9.8	9.9	0.1	<1	Negligible	Not significant
R0173	Victoria Road	528944	142660	Residential	No		9.8	9.8	<0.1	<1	Negligible	Not significant
R0174	Victoria Road	529038	142603	Residential	No		9.8	9.8	<0.1	<1	Negligible	Not significant
R0175	Victoria Road	528749	142672	Residential	Yes	AQMA No.3 (Horley)	9.8	9.8	<0.1	<1	Negligible	Not significant
R0176	Victoria Road	528715	142663	Residential	Yes	AQMA No.3 (Horley)	9.7	9.7	<0.1	<1	Negligible	Not significant
R0177	Russells Crescent	528257	142806	Residential	Yes	AQMA No.3 (Horley)	9.8	9.8	<0.1	<1	Negligible	Not significant

ID	Name	X	Y	Type	In AQMA?	AQMA Title	2024 Annual mean PM <sub>2.5</sub> concentration (µg/m <sup>3</sup> )			Change Relative to Air Quality Standard (%)	Impact	Significance
							Without Project	With Project	Change			
R0178	Russells Crescent	528256	142797	Residential	Yes	AQMA No.3 (Horley)	9.8	9.8	<0.1	<1	Negligible	Not significant
R0179	Russells Crescent	528335	142744	Residential	Yes	AQMA No.3 (Horley)	9.7	9.7	<0.1	<1	Negligible	Not significant
R0180	Massetts Road	528270	142840	Residential	No		9.8	9.8	<0.1	<1	Negligible	Not significant
R0181	Russells Crescent	528270	142748	Residential	Yes	AQMA No.3 (Horley)	9.7	9.7	<0.1	<1	Negligible	Not significant
R0182	Burton Close	528417	142720	Residential	Yes	AQMA No.3 (Horley)	9.7	9.7	<0.1	<1	Negligible	Not significant
R0183	Russells Crescent	528544	142775	Residential	Yes	AQMA No.3 (Horley)	9.7	9.8	0.1	<1	Negligible	Not significant
R0184	The Drive	528573	142734	Residential	Yes	AQMA No.3 (Horley)	9.8	9.8	<0.1	<1	Negligible	Not significant
R0185	Cheyne Walk	528569	142713	Residential	Yes	AQMA No.3 (Horley)	9.8	9.8	<0.1	<1	Negligible	Not significant
R0186	Cheyne Walk	528463	142620	Residential	Yes	AQMA No.3 (Horley)	9.7	9.7	<0.1	<1	Negligible	Not significant
R0187	Cheyne Walk	528350	142545	Residential	Yes	AQMA No.3 (Horley)	9.8	9.8	<0.1	<1	Negligible	Not significant
R0188	Cheyne Walk	528339	142505	Residential	Yes	AQMA No.3 (Horley)	9.8	9.8	<0.1	<1	Negligible	Not significant
R0189	Fairfield Avenue	528441	142569	Residential	Yes	AQMA No.3 (Horley)	9.7	9.7	<0.1	<1	Negligible	Not significant
R0190	Cheyne Walk	528554	142665	Residential	Yes	AQMA No.3 (Horley)	9.7	9.7	<0.1	<1	Negligible	Not significant
R0191	Cheyne Walk	528583	142687	Residential	Yes	AQMA No.3 (Horley)	9.8	9.8	<0.1	<1	Negligible	Not significant
R0192	Upfield	528156	142773	Residential	Yes	AQMA No.3 (Horley)	9.8	9.8	<0.1	<1	Negligible	Not significant
R0193	Upfield	528196	142711	Residential	Yes	AQMA No.3 (Horley)	9.8	9.8	<0.1	<1	Negligible	Not significant
R0194	Upfield	528215	142605	Residential	Yes	AQMA No.3 (Horley)	9.8	9.8	<0.1	<1	Negligible	Not significant
R0195	Massetts Road	528020	142755	Residential	Yes	AQMA No.3 (Horley)	9.8	9.8	<0.1	<1	Negligible	Not significant
R0196	Massetts Road	527929	142754	Residential	Yes	AQMA No.3 (Horley)	9.7	9.7	<0.1	<1	Negligible	Not significant
R0197	Dalewood Gardens	528018	137858	Residential	Yes	Hazelwick AQMA	10.4	10.4	<0.1	<1	Negligible	Not significant
R0198	Woodfield Road	527854	137801	Residential	Yes	Hazelwick AQMA	10.3	10.3	<0.1	<1	Negligible	Not significant
R0199	Woodfield Road	527996	137827	Residential	Yes	Hazelwick AQMA	10.4	10.4	<0.1	<1	Negligible	Not significant
R0200	Longbridge Road	527596	142487	Residential	Yes	AQMA No.3 (Horley)	10.0	10.0	<0.1	<1	Negligible	Not significant
R0201	Longbridge Road	527831	142252	Residential	Yes	AQMA No.3 (Horley)	10.2	10.3	0.1	<1	Negligible	Not significant
R0202	A23 Brighton Road	527753	142723	Residential	Yes	AQMA No.3 (Horley)	10.6	10.6	<0.1	<1	Negligible	Not significant
R0203	Wolverton Gardens	527805	142739	Residential	Yes	AQMA No.3 (Horley)	9.9	10.0	0.1	<1	Negligible	Not significant
R0218	Povey Cross Road	527352	142469	Residential	No		9.7	9.7	<0.1	<1	Negligible	Not significant
R0219	Povey Cross Road	526912	142171	Residential	No		9.2	9.2	<0.1	<1	Negligible	Not significant
R0220	Reigate Road	526848	142180	Residential	No		9.1	9.1	<0.1	<1	Negligible	Not significant
R0221	Reigate Road	526854	142413	Residential	No		9.1	9.1	<0.1	<1	Negligible	Not significant
R0222	Campbell Close	526771	142608	Residential	No		9.2	9.3	0.1	<1	Negligible	Not significant
R0223	Campbell Close	526771	142589	Residential	No		9.1	9.2	0.1	<1	Negligible	Not significant
R0224	Reigate Road	526721	142596	Residential	No		9.1	9.1	<0.1	<1	Negligible	Not significant
R0225	A217 Reigate Road	526570	142852	Residential	No		9.0	9.0	<0.1	<1	Negligible	Not significant
R0226	Nursery Lane	526675	142777	Residential	No		9.3	9.3	<0.1	<1	Negligible	Not significant
R0227	Woolborough Lane	530817	145813	Residential	No		9.6	9.6	<0.1	<1	Negligible	Not significant
R0228	Cooper Close	531088	143308	Residential	No		9.9	9.9	<0.1	<1	Negligible	Not significant
R0229	Weatherhill Road	531277	143333	Residential	No		9.7	9.7	<0.1	<1	Negligible	Not significant
R0230	Weatherhill Road	531245	143370	Residential	No		9.8	9.8	<0.1	<1	Negligible	Not significant
R0231	Wheeler Lane	531262	142978	Residential	No		9.2	9.2	<0.1	<1	Negligible	Not significant
R0232	Broadbridge Lane	531233	143133	Residential	No		9.6	9.6	<0.1	<1	Negligible	Not significant
R0233	Hathersham Lane	530891	143555	Residential	No		10.3	10.4	0.1	<1	Negligible	Not significant
R0234	Burstow	530934	142367	Residential	No		10.2	10.2	<0.1	<1	Negligible	Not significant
R0235	Peeks Brook Lane	530361	141333	Residential	No		10.3	10.3	<0.1	<1	Negligible	Not significant
R0236	Church Lane	530540	141081	Residential	No		10.5	10.5	<0.1	<1	Negligible	Not significant
R0237	Peeks Brook Lane	530340	140654	Residential	No		10.0	10.0	<0.1	<1	Negligible	Not significant



ID	Name	X	Y	Type	In AQMA?	AQMA Title	2024 Annual mean PM <sub>2.5</sub> concentration (µg/m <sup>3</sup> )			Change Relative to Air Quality Standard (%)	Impact	Significance
							Without Project	With Project	Change			
R0238	Antlands Lane East	530475	140487	Residential	No		10.8	10.9	0.1	<1	Negligible	Not significant
R0239	Antlands Lane West	530381	140504	Residential	No		10.4	10.4	<0.1	<1	Negligible	Not significant
R0240	Foxglove Drive	530212	139499	Residential	No		10.1	10.1	<0.1	<1	Negligible	Not significant
R0241	Aquamarine Close	530162	139321	Residential	No		10.1	10.1	<0.1	<1	Negligible	Not significant
R0242	Emerald Road	530117	139081	Residential	No		10.1	10.1	<0.1	<1	Negligible	Not significant
R0243	Ferndown	530037	138566	Residential	No		10.5	10.5	<0.1	<1	Negligible	Not significant
R0244	Binney Court	530062	138147	Residential	No		10.6	10.6	<0.1	<1	Negligible	Not significant
R0245	Hocken Mead	530079	137898	Residential	No		10.6	10.6	<0.1	<1	Negligible	Not significant
R0246	A2220 Copthorne Road	530084	137799	Residential	No		10.5	10.5	<0.1	<1	Negligible	Not significant
R0247	Stace Way	530118	137600	Residential	No		10.3	10.3	<0.1	<1	Negligible	Not significant
R0248	The Canter	530195	137401	Residential	No		10.2	10.2	<0.1	<1	Negligible	Not significant
R0249	Kelso Close	530391	137072	Residential	No		10.6	10.6	<0.1	<1	Negligible	Not significant
R0250	Turners Hill Road	530427	136864	Residential	No		10.7	10.7	<0.1	<1	Negligible	Not significant
R0251	Altheastan Close	530429	136555	Residential	No		10.7	10.7	<0.1	<1	Negligible	Not significant
R0252	Turners Hill Road	530579	136814	Residential	No		10.5	10.5	<0.1	<1	Negligible	Not significant
R0253	Stan Hill	523892	141682	Residential	No		8.7	8.7	<0.1	<1	Negligible	Not significant
R0254	Stan Hill	523336	142575	Residential	No		8.5	8.5	<0.1	<1	Negligible	Not significant
R0255	Blanks Lane	523065	142663	Residential	No		8.6	8.6	<0.1	<1	Negligible	Not significant
R0256	Blanks Lane	521954	143326	Residential	No		8.6	8.6	<0.1	<1	Negligible	Not significant
R0257	Blanks Lane	522568	143032	Residential	No		8.4	8.4	<0.1	<1	Negligible	Not significant
R0258	Norwoodhill Road	524419	142058	Residential	No		9.5	9.5	<0.1	<1	Negligible	Not significant
R0259	Norwoodhill Road	524488	142331	Residential	No		9.5	9.5	<0.1	<1	Negligible	Not significant
R0260	Norwoodhill Road	524687	142928	Residential	No		9.5	9.5	<0.1	<1	Negligible	Not significant
R0261	Smalls Hill Road	523937	143619	Residential	No		8.6	8.6	<0.1	<1	Negligible	Not significant
R0262	Smalls Hill Road	523792	143838	Residential	No		8.7	8.7	<0.1	<1	Negligible	Not significant
R0263	Smalls Hill Road	523700	144013	Residential	No		8.6	8.6	<0.1	<1	Negligible	Not significant
R0264	Smalls Hill Road	523689	144117	Residential	No		8.8	8.8	<0.1	<1	Negligible	Not significant
R0265	Smalls Hill Road	523081	145107	Residential	No		8.7	8.7	<0.1	<1	Negligible	Not significant
R0266	Smalls Hill Road	522623	145745	Residential	No		8.6	8.6	<0.1	<1	Negligible	Not significant
R0267	Smalls Hill Road	522653	145990	Residential	No		8.6	8.6	<0.1	<1	Negligible	Not significant
R0268	Norwoodhill Road	524176	141289	Residential	No		9.3	9.3	<0.1	<1	Negligible	Not significant
R0269	The Street	524260	141091	Residential	No		9.4	9.4	<0.1	<1	Negligible	Not significant
R0270	The Street	524409	141046	Residential	No		9.1	9.1	<0.1	<1	Negligible	Not significant
R0271	The Street	524585	140988	Residential	No		9.2	9.2	<0.1	<1	Negligible	Not significant
R0272	Horley Road	524687	140987	Residential	No		9.0	9.0	<0.1	<1	Negligible	Not significant
R0273	The Street	524638	140964	Residential	No		9.0	9.0	<0.1	<1	Negligible	Not significant
R0274	Ifield Road	524219	140897	Residential	No		8.9	8.9	<0.1	<1	Negligible	Not significant
R0275	Ifield Road	524164	140790	Residential	No		8.9	8.9	<0.1	<1	Negligible	Not significant
R0276	Ifield Road	524020	140506	Residential	No		8.8	8.8	<0.1	<1	Negligible	Not significant
R0277	Ifield Road	524025	140097	Residential	No		8.8	8.8	<0.1	<1	Negligible	Not significant
R0278	Ifield Road	523938	139909	Residential	No		8.5	8.5	<0.1	<1	Negligible	Not significant
R0279	Charlwood Road	524069	139451	Residential	No		8.8	8.8	<0.1	<1	Negligible	Not significant
R0280	Charlwood Road	524097	139151	Residential	No		8.7	8.7	<0.1	<1	Negligible	Not significant
R0281	Ifield Green	525124	138445	Residential	No		9.3	9.3	<0.1	<1	Negligible	Not significant
R0282	Rusper Road	522567	137290	Residential	No		8.5	8.5	<0.1	<1	Negligible	Not significant
R0283	Rusper Road	522780	137293	Residential	No		8.5	8.5	<0.1	<1	Negligible	Not significant

ID	Name	X	Y	Type	In AQMA?	AQMA Title	2024 Annual mean PM <sub>2.5</sub> concentration (µg/m <sup>3</sup> )			Change Relative to Air Quality Standard (%)	Impact	Significance
							Without Project	With Project	Change			
R0284	Rusper Road	523776	137257	Residential	No		8.7	8.8	0.1	<1	Negligible	Not significant
R0285	Rusper Road	524044	137038	Residential	No		9.0	9.0	<0.1	<1	Negligible	Not significant
R0286	Rusper Road	524564	136707	Residential	No		9.8	9.8	<0.1	<1	Negligible	Not significant
R0287	Rusper Road	524726	136726	Residential	No		9.8	9.8	<0.1	<1	Negligible	Not significant
R0288	Rusper Road	524801	136815	Residential	No		9.8	9.8	<0.1	<1	Negligible	Not significant
R0289	Hyde Drive	524462	136534	Residential	No		9.7	9.7	<0.1	<1	Negligible	Not significant
R0290	Hyde Drive	524356	136424	Residential	No		9.6	9.6	<0.1	<1	Negligible	Not significant
R0291	Hyde Drive	524226	136370	Residential	No		9.7	9.7	<0.1	<1	Negligible	Not significant
R0292	Hyde Drive	524140	136277	Residential	No		9.6	9.6	<0.1	<1	Negligible	Not significant
R0293	Ifield Drive	525016	136769	Residential	No		10.1	10.1	<0.1	<1	Negligible	Not significant
R0294	The Croft	525234	136635	Residential	No		9.9	9.9	<0.1	<1	Negligible	Not significant
R0296	Gossops Green Lane	525296	136413	Residential	No		10.2	10.2	<0.1	<1	Negligible	Not significant
R0297	Gossops Drive	525281	136358	Residential	No		10.0	10.0	<0.1	<1	Negligible	Not significant
R0298	Gossops Drive	525136	136325	Residential	No		10.0	10.0	<0.1	<1	Negligible	Not significant
R0299	Gossops Drive	524937	136248	Residential	No		9.9	9.9	<0.1	<1	Negligible	Not significant
R0300	Almond Close	525495	136459	Residential	No		10.2	10.2	<0.1	<1	Negligible	Not significant
R0301	Gossops Drive	525483	136378	Residential	No		10.1	10.1	<0.1	<1	Negligible	Not significant
R0302	A23 Crawley Avenue	525541	136203	Residential	No		10.0	10.0	<0.1	<1	Negligible	Not significant
R0303	A23 Crawley Avenue	525753	135883	Residential	No		10.9	10.9	<0.1	<1	Negligible	Not significant
R0304	Calderdale Close	525911	135637	Residential	No		10.5	10.5	<0.1	<1	Negligible	Not significant
R0306	High Oaks	525828	135761	Residential	No		11.2	11.2	<0.1	<1	Negligible	Not significant
R0307	A2220 Horsham Road	525957	135770	Residential	No		10.8	10.8	<0.1	<1	Negligible	Not significant
R0308	Goffs Park Road	526163	136062	Residential	No		10.3	10.3	<0.1	<1	Negligible	Not significant
R0309	A2220 Horsham Road	526184	136089	Residential	No		10.3	10.3	<0.1	<1	Negligible	Not significant
R0310	A2220 Horsham Road	526262	136189	Residential	No		10.5	10.5	<0.1	<1	Negligible	Not significant
R0311	A2220 Horsham Road	526305	136475	Residential	No		10.5	10.5	<0.1	<1	Negligible	Not significant
R0312	Church Street	526378	136600	Residential	No		10.6	10.6	<0.1	<1	Negligible	Not significant
R0313	Ifield Road	526404	136639	Residential	No		10.4	10.4	<0.1	<1	Negligible	Not significant
R0314	Ifield Drive	526029	137491	Residential	No		10.4	10.4	<0.1	<1	Negligible	Not significant
R0315	Warren Drive	525640	137895	Residential	No		9.9	9.9	<0.1	<1	Negligible	Not significant
R0316	Ifield Avenue	525670	137914	Residential	No		10.0	10.0	<0.1	<1	Negligible	Not significant
R0317	Stafford Road	525373	138335	Residential	No		9.2	9.2	<0.1	<1	Negligible	Not significant
R0318	Ifield Avenue	525484	138152	Residential	No		9.2	9.2	<0.1	<1	Negligible	Not significant
R0319	Ifield Green	525166	137718	Residential	No		9.7	9.7	<0.1	<1	Negligible	Not significant
R0320	Warren Drive	525288	137592	Residential	No		9.9	9.9	<0.1	<1	Negligible	Not significant
R0321	Ifield Drive	525211	137368	Residential	No		9.9	9.9	<0.1	<1	Negligible	Not significant
R0322	Warren Drive	525213	137419	Residential	No		10.0	10.0	<0.1	<1	Negligible	Not significant
R0323	Rusper Road	524852	137450	Residential	No		9.0	9.1	0.1	<1	Negligible	Not significant
R0324	Rusper Road	524983	137642	Residential	No		9.0	9.0	<0.1	<1	Negligible	Not significant
R0325	Ifield Street	524861	137585	Residential	No		9.1	9.1	<0.1	<1	Negligible	Not significant
R0326	Rusper Road	524819	137213	Residential	No		9.0	9.0	<0.1	<1	Negligible	Not significant
R0327	Rusper Road	524873	137094	Residential	No		9.2	9.2	<0.1	<1	Negligible	Not significant
R0328	Tangmere Road	524984	136784	Residential	No		9.8	9.8	<0.1	<1	Negligible	Not significant
R0329	Ifield Drive	524949	137083	Residential	No		9.2	9.2	<0.1	<1	Negligible	Not significant
R0330	Ifield Drive	525087	137313	Residential	No		9.9	9.9	<0.1	<1	Negligible	Not significant
R0331	Quantock Close	525529	136821	Residential	No		10.2	10.2	<0.1	<1	Negligible	Not significant



ID	Name	X	Y	Type	In AQMA?	AQMA Title	2024 Annual mean PM <sub>2.5</sub> concentration (µg/m <sup>3</sup> )			Change Relative to Air Quality Standard (%)	Impact	Significance
							Without Project	With Project	Change			
R0332	Reynolds Place	526098	137067	Residential	No		10.2	10.2	<0.1	<1	Negligible	Not significant
R0333	Ifield Road	525925	136768	Residential	No		9.9	9.9	<0.1	<1	Negligible	Not significant
R0334	Ifield Road	526171	136708	Residential	No		10.1	10.1	<0.1	<1	Negligible	Not significant
R0335	A2220 Ifield Road	526592	136615	Residential	No		10.7	10.7	<0.1	<1	Negligible	Not significant
R0336	West Green Drive	526590	136691	Residential	No		10.5	10.5	<0.1	<1	Negligible	Not significant
R0337	Springfield Road	526711	136358	Residential	No		10.4	10.4	<0.1	<1	Negligible	Not significant
R0338	East Park	526756	136305	Residential	No		10.5	10.5	<0.1	<1	Negligible	Not significant
R0339	Stagelands	525920	137707	Residential	No		10.1	10.1	<0.1	<1	Negligible	Not significant
R0340	Martyrs Avenue	526440	138307	Residential	No		9.8	9.8	<0.1	<1	Negligible	Not significant
R0341	Martyrs Avenue	526969	138412	Residential	No		10.0	10.0	<0.1	<1	Negligible	Not significant
R0342	A23 London Road	526994	138324	Residential	No		10.1	10.1	<0.1	<1	Negligible	Not significant
R0344	A23 London Road	527012	138236	Residential	No		10.1	10.1	<0.1	<1	Negligible	Not significant
R0345	A23 London Road	526936	138025	Residential	No		10.1	10.1	<0.1	<1	Negligible	Not significant
R0346	Turnpike Place	526888	137825	Residential	No		10.8	10.8	<0.1	<1	Negligible	Not significant
R0347	A2219 London Road	526919	137654	Residential	No		10.8	10.8	<0.1	<1	Negligible	Not significant
R0348	A2219 London Road	526913	137522	Residential	No		10.6	10.6	<0.1	<1	Negligible	Not significant
R0349	A2219 London Road	526909	137223	Residential	No		10.9	10.9	<0.1	<1	Negligible	Not significant
R0350	A2219 London Road	526922	137209	Residential	No		11.0	11.0	<0.1	<1	Negligible	Not significant
R0351	Barnfield Road	526965	137484	Residential	No		10.2	10.2	<0.1	<1	Negligible	Not significant
R0352	Barnfield Road	527327	137302	Residential	No		10.1	10.1	<0.1	<1	Negligible	Not significant
R0353	Three Bridges Road	527429	136602	Residential	No		10.8	10.8	<0.1	<1	Negligible	Not significant
R0354	A2220 Haslett Avenue East	527473	136580	Residential	No		10.3	10.3	<0.1	<1	Negligible	Not significant
R0355	Mitchells Road	527619	136695	Residential	No		10.3	10.3	<0.1	<1	Negligible	Not significant
R0356	Three Bridges Road	527650	136660	Residential	No		10.1	10.1	<0.1	<1	Negligible	Not significant
R0357	Three Bridges Road	527907	136728	Residential	No		10.1	10.1	<0.1	<1	Negligible	Not significant
R0359	Kilnmead	527243	137016	Residential	No		10.6	10.6	<0.1	<1	Negligible	Not significant
R0360	Kilnmead	527352	137020	Residential	No		10.5	10.5	<0.1	<1	Negligible	Not significant
R0361	Woodfield Road	527380	136998	Residential	No		10.2	10.2	<0.1	<1	Negligible	Not significant
R0362	A2004 Northgate Avenue	527399	136853	Residential	No		10.2	10.2	<0.1	<1	Negligible	Not significant
R0363	A2004 Northgate Avenue	527516	136956	Residential	No		10.2	10.2	<0.1	<1	Negligible	Not significant
R0364	Ridgeside	527811	136921	Residential	No		10.0	10.0	<0.1	<1	Negligible	Not significant
R0365	Shaws Road	527474	137318	Residential	No		10.2	10.2	<0.1	<1	Negligible	Not significant
R0366	Woodfield Road	527567	137505	Residential	No		10.2	10.2	<0.1	<1	Negligible	Not significant
R0367	Woodfield Road	527704	137664	Residential	No		10.2	10.2	<0.1	<1	Negligible	Not significant
R0368	Martyrs Avenue	526279	138114	Residential	No		9.7	9.7	<0.1	<1	Negligible	Not significant
R0369	Martyrs Avenue	526661	138426	Residential	No		9.7	9.8	0.1	<1	Negligible	Not significant
R0370	Langley Drive	526502	137910	Residential	No		10.1	10.1	<0.1	<1	Negligible	Not significant
R0371	A2220 Haslett Avenue East	527983	136577	Residential	No		10.2	10.2	<0.1	<1	Negligible	Not significant
R0372	A2220 Russell Way	528119	136479	Residential	No		10.5	10.5	<0.1	<1	Negligible	Not significant
R0373	Weald Drive	528103	136247	Residential	No		10.2	10.2	<0.1	<1	Negligible	Not significant
R0374	Coltash Road	528151	136207	Residential	No		10.2	10.2	<0.1	<1	Negligible	Not significant
R0375	Worth Road	529217	137013	Residential	No		10.5	10.5	<0.1	<1	Negligible	Not significant
R0376	Worth Road	529732	136776	Residential	No		10.6	10.6	<0.1	<1	Negligible	Not significant
R0377	Worth Road	529756	136750	Residential	No		10.4	10.4	<0.1	<1	Negligible	Not significant
R0378	B2036 Balcombe Road	529834	136436	Residential	No		10.4	10.4	<0.1	<1	Negligible	Not significant
R0379	B2036 Balcombe Road	529776	136347	Residential	No		10.3	10.3	<0.1	<1	Negligible	Not significant

ID	Name	X	Y	Type	In AQMA?	AQMA Title	2024 Annual mean PM <sub>2.5</sub> concentration (µg/m <sup>3</sup> )			Change Relative to Air Quality Standard (%)	Impact	Significance
							Without Project	With Project	Change			
R0380	B2036 Balcombe Road	529937	136134	Residential	No		10.5	10.5	<0.1	<1	Negligible	Not significant
R0381	Maidenbower Drive	529654	136158	Residential	No		10.1	10.1	<0.1	<1	Negligible	Not significant
R0382	Billinton Drive	528873	136838	Residential	No		10.0	10.0	<0.1	<1	Negligible	Not significant
R0383	Billinton Drive	528926	136271	Residential	No		9.9	9.9	<0.1	<1	Negligible	Not significant
R0384	Billinton Drive	529080	136030	Residential	No		10.2	10.2	<0.1	<1	Negligible	Not significant
R0385	Billinton Drive	529122	135811	Residential	No		10.4	10.4	<0.1	<1	Negligible	Not significant
R0386	Maidenbower Drive	529631	135809	Residential	No		10.2	10.2	<0.1	<1	Negligible	Not significant
R0387	Maidenbower Drive	529709	136026	Residential	No		10.2	10.2	<0.1	<1	Negligible	Not significant
R0388	Shaftesbury Road	529910	135872	Residential	No		11.0	11.0	<0.1	<1	Negligible	Not significant
R0389	B2036 Balcombe Road	529926	135810	Residential	No		11.1	11.1	<0.1	<1	Negligible	Not significant
R0390	Chaucer Road	528919	137668	Residential	No		10.3	10.3	<0.1	<1	Negligible	Not significant
R0391	St Mary's Drive	528846	137806	Residential	No		10.2	10.2	<0.1	<1	Negligible	Not significant
R0392	Grattons Drive	529267	137697	Residential	No		10.4	10.4	<0.1	<1	Negligible	Not significant
R0393	Grattons Drive	529216	137971	Residential	No		10.3	10.3	<0.1	<1	Negligible	Not significant
R0394	Somerville Drive	529329	138062	Residential	No		9.8	9.8	<0.1	<1	Negligible	Not significant
R0395	St Catherines Road	529526	138327	Residential	No		9.9	9.9	<0.1	<1	Negligible	Not significant
R0396	B2036 Balcombe Road	529731	138221	Residential	No		10.2	10.2	<0.1	<1	Negligible	Not significant
R0397	B2036 Balcombe Road	529739	137883	Residential	No		10.6	10.6	<0.1	<1	Negligible	Not significant
R0398	B2036 Balcombe Road	529698	137571	Residential	No		10.9	10.9	<0.1	<1	Negligible	Not significant
R0399	Wentworth Drive	529721	137357	Residential	No		10.5	10.5	<0.1	<1	Negligible	Not significant
R0400	Grattons Drive	529315	137470	Residential	No		10.6	10.6	<0.1	<1	Negligible	Not significant
R0401	B2036 Balcombe Road	529757	136911	Residential	No		10.5	10.5	<0.1	<1	Negligible	Not significant
R0402	The Ridings	530173	136860	Residential	No		10.2	10.2	<0.1	<1	Negligible	Not significant
R0403	Church Road	530072	136507	Residential	No		9.9	9.9	<0.1	<1	Negligible	Not significant
R0404	Turners Hill Road	529966	136853	Residential	No		10.5	10.5	<0.1	<1	Negligible	Not significant
R0405	Charlwood Road	526060	139792	Residential	No		8.9	9.0	0.1	<1	Negligible	Not significant
R0408	Radford Road	529529	139902	Residential	No		8.9	8.9	<0.1	<1	Negligible	Not significant
R0409	Radford Road	529817	140028	Residential	No		9.1	9.1	<0.1	<1	Negligible	Not significant
R0410	Daffodil Crescent	529783	139274	Residential	No		9.0	9.0	<0.1	<1	Negligible	Not significant
R0411	B2036 Balcombe Road	529698	139738	Residential	No		9.2	9.2	<0.1	<1	Negligible	Not significant
R0412	A264 Copthorne Common	531714	138913	Residential	No		9.9	9.9	<0.1	<1	Negligible	Not significant
R0413	Borers Arms Road	532646	139279	Residential	No		9.7	9.7	<0.1	<1	Negligible	Not significant
R0414	A264 Copthorne Common	532876	139259	Residential	No		9.5	9.5	<0.1	<1	Negligible	Not significant
R0415	Borers Arms Road	532221	139484	Residential	No		8.9	8.9	<0.1	<1	Negligible	Not significant
R0416	Copthorne Bank	531958	139619	Residential	No		9.3	9.3	<0.1	<1	Negligible	Not significant
R0417	Shipleybridge Lane	530801	140162	Residential	No		9.6	9.6	<0.1	<1	Negligible	Not significant
R0418	Shipleybridge Lane	530912	139448	Residential	No		9.6	9.6	<0.1	<1	Negligible	Not significant
R0419	Copthorne Bank	531308	139440	Residential	No		9.4	9.4	<0.1	<1	Negligible	Not significant
R0420	Copthorne Bank	532038	139746	Residential	No		8.9	8.9	<0.1	<1	Negligible	Not significant
R0421	Copthorne Bank	532212	140117	Residential	No		8.8	8.8	<0.1	<1	Negligible	Not significant
R0422	Copthorne Bank	532257	140587	Residential	No		8.8	8.8	<0.1	<1	Negligible	Not significant
R0424	Broadbridge Lane	531961	141653	Residential	No		8.9	8.9	<0.1	<1	Negligible	Not significant
R0425	Broadbridge Lane	531684	141725	Residential	No		8.8	8.8	<0.1	<1	Negligible	Not significant
R0426	Broadbridge Lane	531265	142475	Residential	No		9.1	9.1	<0.1	<1	Negligible	Not significant
R0427	Broadbridge Lane	531261	142718	Residential	No		9.2	9.2	<0.1	<1	Negligible	Not significant
R0428	Redehall Road	531967	142230	Residential	No		9.1	9.1	<0.1	<1	Negligible	Not significant



ID	Name	X	Y	Type	In AQMA?	AQMA Title	2024 Annual mean PM <sub>2.5</sub> concentration (µg/m <sup>3</sup> )			Change Relative to Air Quality Standard (%)	Impact	Significance
							Without Project	With Project	Change			
R0429	Plough Road	531817	143111	Residential	No		9.7	9.7	<0.1	<1	Negligible	Not significant
R0432	Weatherhill Road	531456	143329	Residential	No		9.7	9.7	<0.1	<1	Negligible	Not significant
R0433	New Road	531800	143228	Residential	No		9.8	9.8	<0.1	<1	Negligible	Not significant
R0434	Plough Road	532124	143109	Residential	No		9.1	9.1	<0.1	<1	Negligible	Not significant
R0435	Smallfield Road	533072	143273	Residential	No		8.8	8.8	<0.1	<1	Negligible	Not significant
R0436	Chapel Road	531973	144048	Residential	No		9.5	9.5	<0.1	<1	Negligible	Not significant
R0437	Scott's Hill	532554	144749	Residential	No		8.8	8.8	<0.1	<1	Negligible	Not significant
R0438	Miller's Lane	532600	145425	Residential	No		8.8	8.8	<0.1	<1	Negligible	Not significant
R0439	Outwood Lane	532864	145763	Residential	No		8.8	8.8	<0.1	<1	Negligible	Not significant
R0440	Outwood Lane	532984	146159	Residential	No		9.1	9.1	<0.1	<1	Negligible	Not significant
R0441	Rookery Hill	531420	144902	Residential	No		9.6	9.6	<0.1	<1	Negligible	Not significant
R0442	Miller's Lane	531501	145404	Residential	No		9.4	9.4	<0.1	<1	Negligible	Not significant
R0445	Miller's Lane	532410	145572	Residential	No		8.8	8.8	<0.1	<1	Negligible	Not significant
R0446	Wasp Green Lane	531995	145963	Residential	No		9.3	9.3	<0.1	<1	Negligible	Not significant
R0447	Cross Oak Lane	529721	145328	Residential	No		8.9	9.0	0.1	<1	Negligible	Not significant
R0448	Smallfield Road	530638	143448	Residential	No		10.2	10.2	<0.1	<1	Negligible	Not significant
R0449	Langwood Drive	529760	143281	Residential	No		9.9	9.9	<0.1	<1	Negligible	Not significant
R0450	Wheatfield Way	529237	143358	Residential	No		9.8	9.9	0.1	<1	Negligible	Not significant
R0451	Wheatfield Way	529195	143377	Residential	No		9.8	9.8	<0.1	<1	Negligible	Not significant
R0452	Smallmead	528922	143320	Residential	No		10.0	10.0	<0.1	<1	Negligible	Not significant
R0453	Smallfield Road	529015	143372	Residential	No		9.9	9.9	<0.1	<1	Negligible	Not significant
R0454	B2036 Balcombe Road	528988	142821	Residential	No		9.8	9.8	<0.1	<1	Negligible	Not significant
R0455	B2036 Balcombe Road	528878	143130	Residential	No		10.0	10.1	0.1	<1	Negligible	Not significant
R0456	Station Approach	528709	142930	Residential	No		9.7	9.7	<0.1	<1	Negligible	Not significant
R0457	B2036 Balcombe Road	528771	143285	Residential	No		10.3	10.3	<0.1	<1	Negligible	Not significant
R0458	High Street	528474	143010	Residential	No		10.4	10.4	<0.1	<1	Negligible	Not significant
R0459	A23 Brighton Road	528051	143316	Residential	No		10.5	10.5	<0.1	<1	Negligible	Not significant
R0460	Vicarage Lane	527983	143309	Residential	No		10.4	10.4	<0.1	<1	Negligible	Not significant
R0461	A23 Brighton Road	527977	143173	Residential	No		10.6	10.5	-0.1	<-1	Negligible	Not significant
R0462	Victoria Road	528216	143136	Residential	No		10.0	10.0	<0.1	<1	Negligible	Not significant
R0463	A23 Brighton Road	528175	143554	Residential	No		10.7	10.7	<0.1	<1	Negligible	Not significant
R0464	Albert Road	528324	143375	Residential	No		10.1	10.1	<0.1	<1	Negligible	Not significant
R0465	Yattendon Road	528634	143218	Residential	No		10.1	10.1	<0.1	<1	Negligible	Not significant
R0466	Yattendon Road	528641	143161	Residential	No		10.2	10.2	<0.1	<1	Negligible	Not significant
R0467	Oakwood Road	528589	143404	Residential	No		10.0	10.0	<0.1	<1	Negligible	Not significant
R0468	Oakwood Road	528589	143585	Residential	No		10.0	10.0	<0.1	<1	Negligible	Not significant
R0469	Oakwood Road	528426	143795	Residential	No		10.0	10.0	<0.1	<1	Negligible	Not significant
R0470	A23 Brighton Road	528365	143874	Residential	No		10.3	10.3	<0.1	<1	Negligible	Not significant
R0471	Wheatfield Way	529199	143500	Residential	No		9.7	9.7	<0.1	<1	Negligible	Not significant
R0472	Wheatfield Way	529312	143703	Residential	No		9.7	9.7	<0.1	<1	Negligible	Not significant
R0473	Wheatfield Way	528985	143814	Residential	No		9.9	9.9	<0.1	<1	Negligible	Not significant
R0474	Brookfield Drive	528879	144218	Residential	No		10.1	10.1	<0.1	<1	Negligible	Not significant
R0475	A23 Bonehurst Road	528457	144405	Residential	No		10.1	10.1	<0.1	<1	Negligible	Not significant
R0476	A23 Bonehurst Road	528424	144355	Residential	No		10.3	10.3	<0.1	<1	Negligible	Not significant
R0477	Empire Villas	528436	145288	Residential	No		9.6	9.6	<0.1	<1	Negligible	Not significant
R0478	A23 Bonehurst Road	528305	145825	Residential	No		9.3	9.3	<0.1	<1	Negligible	Not significant

ID	Name	X	Y	Type	In AQMA?	AQMA Title	2024 Annual mean PM <sub>2.5</sub> concentration (µg/m <sup>3</sup> )			Change Relative to Air Quality Standard (%)	Impact	Significance
							Without Project	With Project	Change			
R0479	Lodge Lane	528117	146231	Residential	No		9.4	9.4	<0.1	<1	Negligible	Not significant
R0480	Ladbroke Road	528691	144054	Residential	No		9.8	9.8	<0.1	<1	Negligible	Not significant
R0481	Ladbroke Road	528605	144059	Residential	No		9.9	9.9	<0.1	<1	Negligible	Not significant
R0482	Ladbroke Road	528476	144086	Residential	No		10.3	10.3	<0.1	<1	Negligible	Not significant
R0483	Horley Row	528271	144074	Residential	No		9.7	9.7	<0.1	<1	Negligible	Not significant
R0484	B2036 Balcombe Road	528786	143305	Residential	No		10.3	10.4	0.1	<1	Negligible	Not significant
R0485	The Dell	528609	143745	Residential	No		10.1	10.1	<0.1	<1	Negligible	Not significant
R0486	Cranbourne Close	528492	144012	Residential	No		10.1	10.1	<0.1	<1	Negligible	Not significant
R0487	Horley Row	528342	144028	Residential	No		9.9	9.9	<0.1	<1	Negligible	Not significant
R0488	Church Walk	527679	142626	Residential	Yes	AQMA No.3 (Horley)	10.1	10.1	<0.1	<1	Negligible	Not significant
R0489	A23 Brighton Road	527734	142741	Residential	Yes	AQMA No.3 (Horley)	10.7	10.7	<0.1	<1	Negligible	Not significant
R0490	A23 Brighton Road	527911	142950	Residential	No		10.4	10.3	-0.1	<-1	Negligible	Not significant
R0491	A23 Brighton Road	527969	143066	Residential	No		10.5	10.5	<0.1	<1	Negligible	Not significant
R0492	Vicarage Lane	527846	143572	Residential	No		9.9	9.9	<0.1	<1	Negligible	Not significant
R0493	Vicarage Lane	527794	143609	Residential	No		9.8	9.8	<0.1	<1	Negligible	Not significant
R0494	Lee Street	527672	143837	Residential	No		9.9	9.9	<0.1	<1	Negligible	Not significant
R0495	Meath Green Lane	527659	143857	Residential	No		10.0	10.0	<0.1	<1	Negligible	Not significant
R0496	Horley Row	527770	143870	Residential	No		9.8	9.8	<0.1	<1	Negligible	Not significant
R0497	Horley Row	527954	143938	Residential	No		9.9	9.9	<0.1	<1	Negligible	Not significant
R0498	Horley Row	528121	143952	Residential	No		10.0	10.0	<0.1	<1	Negligible	Not significant
R0499	Lee Street	527404	143634	Residential	No		9.6	9.6	<0.1	<1	Negligible	Not significant
R0500	Parkhurst Road	527229	143620	Residential	No		9.6	9.6	<0.1	<1	Negligible	Not significant
R0501	Parkhurst Road	527208	143625	Residential	No		9.6	9.6	<0.1	<1	Negligible	Not significant
R0502	Parkhurst Road	527292	143794	Residential	No		9.6	9.6	<0.1	<1	Negligible	Not significant
R0503	Parkhurst Road	527401	143915	Residential	No		9.6	9.6	<0.1	<1	Negligible	Not significant
R0504	Parkhurst Road	527546	144017	Residential	No		9.3	9.3	<0.1	<1	Negligible	Not significant
R0505	Meath Green Lane	527309	144398	Residential	No		9.4	9.4	<0.1	<1	Negligible	Not significant
R0506	Meath Green Lane	527201	144824	Residential	No		9.3	9.3	<0.1	<1	Negligible	Not significant
R0507	Meath Green Lane	527417	144810	Residential	No		9.4	9.4	<0.1	<1	Negligible	Not significant
R0508	Meath Green Lane	527547	144993	Residential	No		9.3	9.3	<0.1	<1	Negligible	Not significant
R0509	Meath Green Lane	527294	145633	Residential	No		8.9	8.9	<0.1	<1	Negligible	Not significant
R0510	Lodge Lane	527062	145932	Residential	No		8.9	8.9	<0.1	<1	Negligible	Not significant
R0511	Lodge Lane	527399	146122	Residential	No		9.0	9.0	<0.1	<1	Negligible	Not significant
R0512	Lodge Lane	527714	146193	Residential	No		9.0	9.1	0.1	<1	Negligible	Not significant
R0514	Mill Lane	526918	143214	Residential	No		8.9	8.9	<0.1	<1	Negligible	Not significant
R0515	Mill Lane	526595	143099	Residential	No		9.0	9.0	<0.1	<1	Negligible	Not significant
R0516	A217 Reigate Road	526272	143524	Residential	No		9.0	9.0	<0.1	<1	Negligible	Not significant
R0517	A217 Reigate Road	526217	144328	Residential	No		9.2	9.2	<0.1	<1	Negligible	Not significant
R0518	A217 Reigate Road	526123	144940	Residential	No		9.4	9.4	<0.1	<1	Negligible	Not significant
R0519	A217 Reigate Road	526039	145844	Residential	No		9.2	9.2	<0.1	<1	Negligible	Not significant
R0520	Horley Road	525229	141128	Residential	No		8.9	8.9	<0.1	<1	Negligible	Not significant
R0521	Horley Road	525847	141385	Residential	No		9.0	9.0	<0.1	<1	Negligible	Not significant
R0522	Charlwood Road	526454	141915	Residential	No		8.8	8.8	<0.1	<1	Negligible	Not significant
R0523	Charlwood Road	526198	141839	Residential	No		8.8	8.8	<0.1	<1	Negligible	Not significant
R0524	A264 Turners Hill Road	533524	139242	Residential	No		9.8	9.8	<0.1	<1	Negligible	Not significant
R0525	Crab Hill Lane	531034	147451	Residential	No		11.2	11.2	<0.1	<1	Negligible	Not significant



ID	Name	X	Y	Type	In AQMA?	AQMA Title	2024 Annual mean PM <sub>2.5</sub> concentration (µg/m <sup>3</sup> )			Change Relative to Air Quality Standard (%)	Impact	Significance
							Without Project	With Project	Change			
R0526	Cooper's Hill Road	531409	148642	Residential	No		11.1	11.2	0.1	<1	Negligible	Not significant
R0527	Cooper's Hill Road	531592	149398	Residential	No		10.5	10.5	<0.1	<1	Negligible	Not significant
R0528	Deans Lane	531412	150654	Residential	No		10.7	10.7	<0.1	<1	Negligible	Not significant
R0529	Merstham Road	531196	151994	Residential	No		11.3	11.4	0.1	<1	Negligible	Not significant
R0530	Merstham Road	531000	152554	Residential	No		11.3	11.3	<0.1	<1	Negligible	Not significant
R0531	Warwick Wold Road	530939	152742	Residential	No		11.6	11.6	<0.1	<1	Negligible	Not significant
R0532	Rockshaw Road	530351	153663	Residential	No		11.1	11.1	<0.1	<1	Negligible	Not significant
R0533	Rockshaw Road	530182	153828	Residential	No		11.0	11.0	<0.1	<1	Negligible	Not significant
R0551	Oakwood Road	531301	152984	Residential	No		10.8	10.8	<0.1	<1	Negligible	Not significant
R0552	The Conduit	532916	152773	Residential	No		11.1	11.2	0.1	<1	Negligible	Not significant
R0553	North Park Lane	533803	152756	Residential	No		11.2	11.2	<0.1	<1	Negligible	Not significant
R0554	Bakers Mead	535083	152651	Residential	No		10.8	10.8	<0.1	<1	Negligible	Not significant
R0555	Tandridgehill Lane	536846	153023	Residential	No		9.9	9.9	<0.1	<1	Negligible	Not significant
R0556	Chalkpit Lane	538420	153848	Residential	No		10.3	10.3	<0.1	<1	Negligible	Not significant
R0557	Water Lane	540300	153826	Residential	No		10.3	10.3	<0.1	<1	Negligible	Not significant
R0558	B269 Titsey Road	540690	154085	Residential	No		10.5	10.5	<0.1	<1	Negligible	Not significant
R0559	A233 London Road	544737	155185	Residential	No		10.2	10.2	<0.1	<1	Negligible	Not significant
R0560	Brasted Hill Road	547255	156074	Residential	Yes	Sevenoaks AQMA No.2 M25	10.9	10.9	<0.1	<1	Negligible	Not significant
R0561	Combe Bank Drive	547965	156391	Residential	Yes	Sevenoaks AQMA No.2 M25	10.9	10.9	<0.1	<1	Negligible	Not significant
R0562	Chevening Road	549589	156676	Residential	No		10.6	10.6	<0.1	<1	Negligible	Not significant
R0563	B2211 Sundridge Road	549403	157058	Residential	No		10.5	10.5	<0.1	<1	Negligible	Not significant
R0564	Sundridge Road	549822	157781	Residential	Yes	Sevenoaks AQMA No.2 M25	10.6	10.6	<0.1	<1	Negligible	Not significant
R0565	B2211 Sundridge Road	549920	158088	Residential	Yes	Sevenoaks AQMA No.2 M25	10.4	10.4	<0.1	<1	Negligible	Not significant
R0566	A224 London Road	550965	157676	Residential	Yes	Sevenoaks AQMA No.3 M26	10.8	10.8	<0.1	<1	Negligible	Not significant
R0567	A224 London Road	550889	157723	Residential	Yes	Sevenoaks AQMA No.3 M26	10.9	10.9	<0.1	<1	Negligible	Not significant
R0568	Rye Lane	551964	158070	Residential	Yes	Sevenoaks AQMA No.3 M26	9.9	9.9	<0.1	<1	Negligible	Not significant
R0569	Park Lane	555268	158119	Residential	Yes	Sevenoaks AQMA No.3 M26	10.6	10.6	<0.1	<1	Negligible	Not significant
R0570	Laxton Gardens	529965	153265	Residential	No		10.9	10.9	<0.1	<1	Negligible	Not significant
R0571	Ashcombe Road	529200	153553	Residential	Yes	AQMA No.1 (M25)	13.2	13.2	<0.1	<1	Negligible	Not significant
R0572	Quality Street	528796	153630	Residential	No		11.2	11.2	<0.1	<1	Negligible	Not significant
R0573	Gatton Bottom	528869	153732	Residential	No		11.7	11.7	<0.1	<1	Negligible	Not significant
R0574	Reigate Hill	525441	152457	Residential	No		11.0	11.0	<0.1	<1	Negligible	Not significant
R0575	Margery Lane	525186	152538	Residential	No		11.8	11.8	<0.1	<1	Negligible	Not significant
R0576	Margery Wood Lane	524717	152368	Residential	No		10.5	10.5	<0.1	<1	Negligible	Not significant
R0577	Margery Grove	524138	152557	Residential	No		11.2	11.2	<0.1	<1	Negligible	Not significant
R0578	Dents Grove	523913	152607	Residential	No		11.4	11.4	<0.1	<1	Negligible	Not significant
R0579	Dorking Road	522579	153206	Residential	No		10.3	10.3	<0.1	<1	Negligible	Not significant
R0580	Sturt's Lane	522110	153721	Residential	Yes	AQMA No.1 (M25)	11.9	11.9	<0.1	<1	Negligible	Not significant
R0581	Dorking Road	521983	153697	Residential	No		10.2	10.2	<0.1	<1	Negligible	Not significant
R0582	Sturt's Lane	521875	153894	Residential	Yes	AQMA No.1 (M25)	11.6	11.6	<0.1	<1	Negligible	Not significant
R0583	Hurst Lane	520511	155585	Residential	No		10.7	10.7	<0.1	<1	Negligible	Not significant
R0584	Tilley Lane	520047	156024	Residential	No		11.1	11.1	<0.1	<1	Negligible	Not significant
R0585	Quarry Gardens	517687	156764	Residential	No		12.8	12.8	<0.1	<1	Negligible	Not significant
R0586	A243 Leatherhead By-Pass Road	517435	156861	Residential	No		12.2	12.2	<0.1	<1	Negligible	Not significant
R0587	Kingston Road	516421	158459	Residential	No		11.6	11.6	<0.1	<1	Negligible	Not significant
R0588	B2430 Oxshott Road	516149	158584	Residential	No		11.6	11.6	<0.1	<1	Negligible	Not significant

ID	Name	X	Y	Type	In AQMA?	AQMA Title	2024 Annual mean PM <sub>2.5</sub> concentration (µg/m <sup>3</sup> )			Change Relative to Air Quality Standard (%)	Impact	Significance
							Without Project	With Project	Change			
R0589	Oxshott Road	516026	158779	Residential	No		11.8	11.8	<0.1	<1	Negligible	Not significant
R0590	Bookham Road	511971	157472	Residential	No		10.4	10.4	<0.1	<1	Negligible	Not significant
R0591	Bookham Road	511340	157672	Residential	No		10.7	10.7	<0.1	<1	Negligible	Not significant
R0592	Martyr's Green	509407	158321	Residential	No		10.6	10.6	<0.1	<1	Negligible	Not significant
R0593	Pointers Road	509378	158473	Residential	No		11.6	11.6	<0.1	<1	Negligible	Not significant
R0594	Pointers Road	508867	158877	Residential	No		10.6	10.7	0.1	<1	Negligible	Not significant
R0595	Sanway Road	506157	160043	Residential	No		11.8	11.8	<0.1	<1	Negligible	Not significant
R0596	Murray's Lane	505886	160382	Residential	No		12.2	12.2	<0.1	<1	Negligible	Not significant
R0597	The Pavillions	505670	161563	Residential	No		12.1	12.1	<0.1	<1	Negligible	Not significant
R0598	Pinewood Avenue	505398	162285	Residential	Yes	Runnymede M25 AQMA	12.1	12.1	<0.1	<1	Negligible	Not significant
R0599	Common Lane	505462	162381	Residential	Yes	Runnymede M25 AQMA	12.9	12.9	<0.1	<1	Negligible	Not significant
R0600	Loncin Mead Avenue	505236	162688	Residential	Yes	Runnymede M25 AQMA	13.2	13.2	<0.1	<1	Negligible	Not significant
R0601	Rowhurst Avenue	504598	163715	Residential	Yes	Runnymede M25 AQMA	12.8	12.8	<0.1	<1	Negligible	Not significant
R0602	Church Road	504208	164267	Residential	Yes	Runnymede M25 AQMA	13.7	13.7	<0.1	<1	Negligible	Not significant
R0603	Brittans Lane	503741	165233	Residential	Yes	Runnymede M25 AQMA	12.1	12.1	<0.1	<1	Negligible	Not significant
R0604	Lyne Crossing Road	502138	166992	Residential	No		11.0	11.1	0.1	<1	Negligible	Not significant
R0605	Green Road	501656	168141	Residential	No		11.6	11.7	0.1	<1	Negligible	Not significant
R0606	B388 Mill House Lane	501791	168208	Residential	Yes	Runnymede M25 AQMA	12.3	12.3	<0.1	<1	Negligible	Not significant
R0607	B388 Thorpe By-Pass	501763	168315	Residential	Yes	Runnymede M25 AQMA	12.3	12.3	<0.1	<1	Negligible	Not significant
R0623	A227 Borough Green Road	561110	158638	Residential	No		10.3	10.3	<0.1	<1	Negligible	Not significant
R0626	Fairview	535048	153115	Residential	No		10.5	10.5	<0.1	<1	Negligible	Not significant
R0632	Big Common Lane	531617	150849	Residential	No		10.7	10.7	<0.1	<1	Negligible	Not significant
R0712	Holmcroft	527297	136127	Residential	No		10.1	10.1	<0.1	<1	Negligible	Not significant
R0841	A217 Bell Street	525374	150163	Residential	Yes	AQMA No.9 (Reigate High St / West St / Bell St)	10.2	10.2	<0.1	<1	Negligible	Not significant
R0842	A25 Church Street	525517	150303	Residential	Yes	AQMA No.9 (Reigate High St / West St / Bell St)	10.1	10.1	<0.1	<1	Negligible	Not significant
R0843	A25 Church Street	525366	150255	Residential	Yes	AQMA No.9 (Reigate High St / West St / Bell St)	10.2	10.2	<0.1	<1	Negligible	Not significant
R0844	A217 Bell Street	525352	150236	Residential	Yes	AQMA No.9 (Reigate High St / West St / Bell St)	10.1	10.1	<0.1	<1	Negligible	Not significant
R0846	A25 London Road	525170	150480	Residential	No		10.1	10.1	<0.1	<1	Negligible	Not significant
R0847	A25 Castlefield Road	525442	150400	Residential	No		10.1	10.1	<0.1	<1	Negligible	Not significant
R0863	A217 London Road	525396	150798	Residential	Yes	AQMA No. 11 (Reigate Hill)	10.6	10.6	<0.1	<1	Negligible	Not significant
R0864	A217 Reigate Hill	525566	151538	Residential	Yes	AQMA No. 11 (Reigate Hill)	10.3	10.3	<0.1	<1	Negligible	Not significant
R0865	Cressall Close	516981	157274	Residential	No		10.9	10.9	<0.1	<1	Negligible	Not significant
R0931	A2022 Rectory Park	533967	161404	Residential	Yes	Croydon AQMA	10.5	10.5	<0.1	<1	Negligible	Not significant
R0932	Sanderstead Hill	534007	161444	Residential	Yes	Croydon AQMA	10.9	10.9	<0.1	<1	Negligible	Not significant
R0953	A24 Leatherhead Road	517608	156887	Residential	No		12.4	12.4	<0.1	<1	Negligible	Not significant
R0993	A232 High Street	524305	163594	Residential	Yes	Sutton AQMA	11.4	11.4	<0.1	<1	Negligible	Not significant
R0994	A232 Cheam Road	524547	163689	Residential	Yes	Sutton AQMA	11.2	11.3	0.1	<1	Negligible	Not significant
R1000	Tudor Drive	524523	166712	Residential	Yes	Sutton AQMA	11.7	11.7	<0.1	<1	Negligible	Not significant
R1001	B279 Sutton Common Road	525336	165944	Residential	Yes	Sutton AQMA	11.7	11.8	0.1	<1	Negligible	Not significant
R1002	A217 Reigate Avenue	526011	166531	Residential	Yes	Sutton AQMA	12.3	12.4	0.1	<1	Negligible	Not significant
R1003	A217 Bishopsford Road	526108	166620	Residential	Yes	Sutton AQMA	12.1	12.1	<0.1	<1	Negligible	Not significant
R1004	B279 Angel Hill	525784	165410	Residential	Yes	Sutton AQMA	11.4	11.4	<0.1	<1	Negligible	Not significant
R1005	B2230 Throwley Way	525886	164670	Residential	Yes	Sutton AQMA	11.1	11.1	<0.1	<1	Negligible	Not significant



ID	Name	X	Y	Type	In AQMA?	AQMA Title	2024 Annual mean PM <sub>2.5</sub> concentration (µg/m <sup>3</sup> )			Change Relative to Air Quality Standard (%)	Impact	Significance
							Without Project	With Project	Change			
R1011	A237 Manor Road	528635	164755	Residential	Yes	Sutton AQMA	11.5	11.5	<0.1	<1	Negligible	Not significant
R1012	A237 Manor Road North	528616	164790	Residential	Yes	Sutton AQMA	11.7	11.7	<0.1	<1	Negligible	Not significant
R1013	A232 Pound Street	527784	164407	Residential	Yes	Sutton AQMA	10.9	10.9	<0.1	<1	Negligible	Not significant
R1014	Mile Road	528474	166105	Residential	Yes	Sutton AQMA	11.3	11.3	<0.1	<1	Negligible	Not significant
R1017	B243 Park Hill Road	533144	164721	Residential	Yes	Croydon AQMA	11.3	11.3	<0.1	<1	Negligible	Not significant
R1018	A212 Coombe Road	533053	164722	Residential	Yes	Croydon AQMA	10.9	10.9	<0.1	<1	Negligible	Not significant
R1020	A212 Park Lane	532641	164859	Residential	Yes	Croydon AQMA	11.8	11.8	<0.1	<1	Negligible	Not significant
R1021	A212 Coombe Road	532604	164841	Residential	Yes	Croydon AQMA	11.6	11.6	<0.1	<1	Negligible	Not significant
R1025	A235 South End	532646	164301	Residential	Yes	Croydon AQMA	12.0	12.0	<0.1	<1	Negligible	Not significant
R1026	A235 South End	532498	164469	Residential	Yes	Croydon AQMA	11.8	11.8	<0.1	<1	Negligible	Not significant
R1027	A235 South End	532457	164474	Residential	Yes	Croydon AQMA	11.8	11.8	<0.1	<1	Negligible	Not significant
R1029	Edgehill Road	531444	162399	Residential	Yes	Croydon AQMA	10.8	10.8	<0.1	<1	Negligible	Not significant
R1030	B275 Denning Avenue	531136	164565	Residential	Yes	Croydon AQMA	12.1	12.1	<0.1	<1	Negligible	Not significant
R1031	B275 Denning Avenue	531118	164529	Residential	Yes	Croydon AQMA	12.2	12.2	<0.1	<1	Negligible	Not significant
R1033	A232 Croydon Road	529992	164954	Residential	Yes	Sutton AQMA	10.9	10.9	<0.1	<1	Negligible	Not significant
R1034	A232 Croydon Road	530998	164848	Residential	Yes	Croydon AQMA	11.5	11.5	<0.1	<1	Negligible	Not significant
R1035	A232 Stafford Road	531263	164871	Residential	Yes	Croydon AQMA	12.3	12.3	<0.1	<1	Negligible	Not significant
R1036	A23 Epsom Road	531221	164848	Residential	Yes	Croydon AQMA	12.0	12.0	<0.1	<1	Negligible	Not significant
R1037	A232 Duppas Hill Lane	532026	164979	Residential	Yes	Croydon AQMA	12.1	12.1	<0.1	<1	Negligible	Not significant
R1038	A232 Pump Pail North	532091	165061	Residential	Yes	Croydon AQMA	13.1	13.1	<0.1	<1	Negligible	Not significant
R1041	A236 Mitcham Road	530866	166794	Residential	Yes	Croydon AQMA	12.8	12.8	<0.1	<1	Negligible	Not significant
R1042	A23 Thornton Road	530862	166856	Residential	Yes	Croydon AQMA	13.7	13.7	<0.1	<1	Negligible	Not significant
R1043	A213 Sumner Road	531438	166326	Residential	Yes	Croydon AQMA	13.2	13.2	<0.1	<1	Negligible	Not significant
R1044	A235 London Road	531781	166593	Residential	Yes	Croydon AQMA	12.7	12.7	<0.1	<1	Negligible	Not significant
R1045	B266 Brigstock Road	531320	167709	Residential	Yes	Croydon AQMA	12.9	12.9	<0.1	<1	Negligible	Not significant
R1046	Raymead Avenue	531300	167777	Residential	Yes	Croydon AQMA	13.1	13.1	<0.1	<1	Negligible	Not significant
R1047	Beech House Road	532598	165169	Residential	Yes	Croydon AQMA	12.3	12.3	<0.1	<1	Negligible	Not significant
R1048	A232 The Croydon Flyover	532545	165233	Residential	Yes	Croydon AQMA	12.6	12.6	<0.1	<1	Negligible	Not significant
R1049	A232 Barclay Road	532639	165333	Residential	Yes	Croydon AQMA	12.7	12.8	0.1	<1	Negligible	Not significant
R1050	A212 Wellesley Road	532436	166557	Residential	Yes	Croydon AQMA	12.5	12.5	<0.1	<1	Negligible	Not significant
R1051	A222 St James's Road	532313	166615	Residential	Yes	Croydon AQMA	12.6	12.6	<0.1	<1	Negligible	Not significant
R1052	A213 St James's Road	532019	166677	Residential	Yes	Croydon AQMA	11.9	11.9	<0.1	<1	Negligible	Not significant
R1057	A232 Fairfield Road	533041	165418	Residential	Yes	Croydon AQMA	11.3	11.3	<0.1	<1	Negligible	Not significant
R1058	A232 Chepstow Road	533298	165485	Residential	Yes	Croydon AQMA	11.8	11.8	<0.1	<1	Negligible	Not significant
R1059	A215 Shirley Road	535130	165942	Residential	Yes	Croydon AQMA	12.5	12.5	<0.1	<1	Negligible	Not significant
R1060	A215 Shirley Road	535091	165940	Residential	Yes	Croydon AQMA	11.4	11.4	<0.1	<1	Negligible	Not significant
R1061	A232 Wickham Road	535417	165668	Residential	Yes	Croydon AQMA	11.6	11.6	<0.1	<1	Negligible	Not significant
R1062	A222 Lower Addiscombe Road	534705	166720	Residential	Yes	Croydon AQMA	12.1	12.2	0.1	<1	Negligible	Not significant
R1063	A222 Long Lane	534891	167003	Residential	Yes	Croydon AQMA	13.0	13.0	<0.1	<1	Negligible	Not significant
R1064	A215 Portland Road	534694	167379	Residential	Yes	Croydon AQMA	12.8	12.8	<0.1	<1	Negligible	Not significant
R1065	A222 Lower Addiscombe Road	533227	166324	Residential	Yes	Croydon AQMA	12.8	12.8	<0.1	<1	Negligible	Not significant
R1066	A222 Lower Addiscombe Road	533261	166316	Residential	Yes	Croydon AQMA	13.0	13.0	<0.1	<1	Negligible	Not significant
R1067	Haslemere Close	530300	164041	Residential	Yes	Sutton AQMA	11.5	11.5	<0.1	<1	Negligible	Not significant
R1072	Charlwood Road	524880	138698	Residential	No		8.6	8.6	<0.1	<1	Negligible	Not significant
R1073	Gatwick Road	528287	138635	Residential	No		10.0	10.0	<0.1	<1	Negligible	Not significant
R1078	A217 Reigate Hill	525734	151771	Residential	Yes	AQMA No. 11 (Reigate Hill)	11.1	11.1	<0.1	<1	Negligible	Not significant

ID	Name	X	Y	Type	In AQMA?	AQMA Title	2024 Annual mean PM <sub>2.5</sub> concentration (µg/m <sup>3</sup> )			Change Relative to Air Quality Standard (%)	Impact	Significance
							Without Project	With Project	Change			
R1079	A217 Reigate Hill	525378	150909	Residential	Yes	AQMA No. 11 (Reigate Hill)	10.2	10.2	<0.1	<1	Negligible	Not significant
R1083	A23 London Road North	529019	153451	Residential	Yes	AQMA No. 10 (Merstham)	11.5	11.5	<0.1	<1	Negligible	Not significant
R1086	A217 Brighton Road	525702	152944	Residential	No		11.6	11.6	<0.1	<1	Negligible	Not significant

Table 3.1.4: Predicted Annual Mean NO<sub>2</sub> Concentrations (µg/m<sup>3</sup>) and Impacts at Human Receptors for the 2029 Assessment Year

ID	Name	X	Y	Type	In AQMA?	AQMA Title	2029 Annual mean NO <sub>2</sub> concentration (µg/m <sup>3</sup> )			Change Relative to Air Quality Standard (%)	Impact	Significance
							Without Project	With Project	Change			
C0001	Outreach 3 Way Ifield Hall Charlwood Road Crawley	524684	138861	Other	No		11.0	11.0	<0.1	<1	Negligible	Not significant
C0002	Ifield Community Centre	525265	137368	Other	No		11.6	11.7	0.1	<1	Negligible	Not significant
CD001	CR/2017/0997/OUT	527192	136870	Committed development, residential	No		14.0	14.0	<0.1	<1	Negligible	Not significant
CD002	CR/2018/0341/FUL	527323	136827	Committed development, residential	No		21.2	21.4	0.2	<1	Negligible	Not significant
CD003	CR/2016/0962/ARM	529966	138952	Committed development, residential	No		15.5	15.6	0.1	<1	Negligible	Not significant
CD004	CR/2016/0662/FUL	526871	136849	Committed development, residential	No		16.3	16.2	-0.1	<-1	Negligible	Not significant
CD005	CR/2016/0048/ARM	529144	138653	Committed development, school	No		14.1	14.3	0.2	<1	Negligible	Not significant
CD006	CR/2015/0609/FUL	526938	136637	Committed development, residential	No		16.1	14.8	-1.3	-3	Negligible	Not significant
CD007	CR/2013/0610/ARM	529356	139407	Committed development, residential	No		12.7	12.8	0.1	<1	Negligible	Not significant
CD008	CR/2016/0972/FUL	526244	136043	Committed development, residential	No		12.9	13.0	0.1	<1	Negligible	Not significant
CD009	CR/2015/0389/FUL	525177	137206	Committed development, residential	No		11.0	11.1	0.1	<1	Negligible	Not significant
CD010	CR/2018/0544/OUT	528649	138518	Committed development, residential	No		15.6	15.7	0.1	<1	Negligible	Not significant
CD011	CR/2018/0894/OUT	529463	139568	Committed development, residential	No		13.1	13.4	0.3	<1	Negligible	Not significant
CD012	CR/2017/0921/FUL	526932	137226	Committed development, residential	No		22.0	22.0	<0.1	<1	Negligible	Not significant
CD013	CR/2017/0444/FUL	527081	136989	Committed development, residential	No		13.4	13.4	<0.1	<1	Negligible	Not significant
CD014	CR/2014/0764/OUT	528206	138657	Committed development, other	No		16.5	16.6	0.1	<1	Negligible	Not significant
CD015	CR/2019/0660/FUL	527050	136325	Committed development, residential	No		15.4	15.4	<0.1	<1	Negligible	Not significant
CD016	CR/2019/0330/FUL	530207	136341	Committed development, residential	No		11.7	11.6	-0.1	<-1	Negligible	Not significant
CD017	CR/2019/0271/PA3	527010	136282	Committed development, residential	No		13.0	13.0	<0.1	<1	Negligible	Not significant
CD018	CR/2014/0524/PA3	527058	139000	Committed development, residential	No		15.9	16.0	0.1	<1	Negligible	Not significant
CD019	CR/2006/0695/OUT	526258	136941	Committed development, residential	No		14.9	15.0	0.1	<1	Negligible	Not significant
CD020	CR/2009/0352/OUT	526511	136640	Committed development, residential	No		17.5	17.6	0.1	<1	Negligible	Not significant
CD021	CR/2015/0552/NCC	529495	139377	Committed development, residential	No		12.8	13.0	0.2	<1	Negligible	Not significant



ID	Name	X	Y	Type	In AQMA?	AQMA Title	2029 Annual mean NO <sub>2</sub> concentration (µg/m <sup>3</sup> )			Change Relative to Air Quality Standard (%)	Impact	Significance
							Without Project	With Project	Change			
CD022	CR/2020/0274/FUL	526250	137355	Committed development, residential	No		18.0	18.2	0.2	<1	Negligible	Not significant
CD023	CR/2020/0192/RG3	524623	134908	Committed development, residential	No		11.8	11.9	0.1	<1	Negligible	Not significant
CD024	CR/2020/0037/FUL	528294	136461	Committed development, residential	No		14.2	14.3	0.1	<1	Negligible	Not significant
CD025	CR/2019/0845/FUL	526391	134555	Committed development, school	No		12.4	12.4	<0.1	<1	Negligible	Not significant
CD026	CR/2019/0542/FUL	527142	136342	Committed development, residential	No		15.8	15.8	<0.1	<1	Negligible	Not significant
CD027	CR/2020/0024/FUL	527089	136261	Committed development, residential	No		12.8	12.8	<0.1	<1	Negligible	Not significant
CD030	14/02124/F	527218	144582	Committed development, residential	No		10.8	10.9	0.1	<1	Negligible	Not significant
CD031	15/00731/F	527778	143441	Committed development, residential	No		13.2	13.2	<0.1	<1	Negligible	Not significant
CD032	15/00640/P3JPA	528393	143062	Committed development, residential	No		18.1	18.3	0.2	<1	Negligible	Not significant
CD033	15/00500/F	528523	142920	Committed development, residential	Yes	AQMA No.3 (Horley)	17.7	18.0	0.3	<1	Negligible	Not significant
CD034	16/01739/PAP3O	528357	142886	Committed development, residential	No		18.4	18.2	-0.2	<-1	Negligible	Not significant
CD035	19/00147/F	528242	145252	Committed development, residential	No		10.9	11.0	0.1	<1	Negligible	Not significant
CD038	19/01365/S73 (Lodgecrest Development Site)	528042	150471	Committed development, residential	Yes	AQMA No. 12 (Redhill)	16.6	16.8	0.2	<1	Negligible	Not significant
CD039	17/02196/F	525617	148668	Committed development, residential	No		11.1	11.2	0.1	<1	Negligible	Not significant
CD042	18/01158/F	527857	150465	Committed development, other	Yes	AQMA No. 12 (Redhill)	14.5	14.6	0.1	<1	Negligible	Not significant
CD043	19/00063/F	527900	150963	Committed development, residential	No		14.3	14.4	0.1	<1	Negligible	Not significant
CD044	18/00222/OUT	528327	143084	Committed development, residential	No		16.6	16.6	<0.1	<1	Negligible	Not significant
CD045	20/02034/F	527837	142872	Committed development, residential	Yes	AQMA No.3 (Horley)	19.6	18.8	-0.8	-2	Negligible	Not significant
CD046	20/02017/S73	528363	143019	Committed development, residential	No		16.8	16.8	<0.1	<1	Negligible	Not significant
CD047	19/00210/RM1	527837	149998	Committed development, residential	No		13.6	13.7	0.1	<1	Negligible	Not significant
CD048	20/01199/S73	528064	142810	Committed development, residential	No		18.3	18.2	-0.1	<-1	Negligible	Not significant
CD049	20/01103/F	528054	142401	Committed development, residential	Yes	AQMA No.3 (Horley)	19.1	19.1	<0.1	<1	Negligible	Not significant
CD050	20/02644/HHOLD	527949	142343	Committed development, residential	Yes	AQMA No.3 (Horley)	19.0	18.9	-0.1	<-1	Negligible	Not significant
CD051	20/01704/OUT	528328	142817	Committed development, residential	Yes	AQMA No.3 (Horley)	17.2	17.2	<0.1	<1	Negligible	Not significant
CD052	20/02770/F	528220	143608	Committed development, residential	No		16.9	16.5	-0.4	-1	Negligible	Not significant
CD053	20/01477/PAP3O	525477	150047	Committed development, residential	No		13.8	14.2	0.4	1	Negligible	Not significant
CD055	20/01880/CONLA	526875	142098	Committed development, residential	No		14.8	15.5	0.7	2	Negligible	Not significant
CD056	20/00862/PAP3O	528519	143063	Committed development, residential	No		18.8	18.8	<0.1	<1	Negligible	Not significant
CD057	19/01417/OUT	528536	143006	Committed development, residential	No		16.8	16.9	0.1	<1	Negligible	Not significant

ID	Name	X	Y	Type	In AQMA?	AQMA Title	2029 Annual mean NO <sub>2</sub> concentration (µg/m <sup>3</sup> )			Change Relative to Air Quality Standard (%)	Impact	Significance
							Without Project	With Project	Change			
CD058	19/01973/OUT	530327	143354	Committed development, residential	No		13.7	13.9	0.2	<1	Negligible	Not significant
CD059	19/01931/S73	527976	142924	Committed development, residential	No		16.5	16.3	-0.2	<-1	Negligible	Not significant
CD060	20/02823/PAP3O	528436	143056	Committed development, residential	No		17.9	18.1	0.2	<1	Negligible	Not significant
CD061	19/00986/F	527346	144779	Committed development, residential	No		10.9	11.0	0.1	<1	Negligible	Not significant
CD062	2019/548/EIA	531214	143209	Committed development, residential	No		14.1	14.0	-0.1	<-1	Negligible	Not significant
CD063	2018/2567	531045	143264	Committed development, residential	No		17.7	17.5	-0.2	<-1	Negligible	Not significant
CD066	2020/2297	531774	142808	Committed development, residential	No		11.0	11.0	<0.1	<1	Negligible	Not significant
CD067	2020/1099	530680	141453	Committed development, residential	No		14.0	13.8	-0.2	<-1	Negligible	Not significant
CD068	2017/2292/cond1	531268	142738	Committed development, residential	No		12.6	12.5	-0.1	<-1	Negligible	Not significant
CD069	DC/17/2481	523000	134622	Committed development, residential	No		12.6	12.6	<0.1	<1	Negligible	Not significant
CD071	DC/14/2132	523692	136668	Committed development, residential	No		8.9	8.9	<0.1	<1	Negligible	Not significant
CD072	DC/13/0368	524327	136672	Committed development, residential	No		10.2	10.3	0.1	<1	Negligible	Not significant
CD074	DC/19/1529	520466	133543	Committed development, school	No		10.0	10.0	<0.1	<1	Negligible	Not significant
CD078	EIA/20/0004	524943	138596	Committed development, residential	No		10.4	10.5	0.1	<1	Negligible	Not significant
CD079	DC/20/0882	525125	138572	Committed development, residential	No		12.0	12.2	0.2	<1	Negligible	Not significant
CD081	MO/2019/1808	524601	140989	Committed development, residential	No		13.3	14.0	0.7	2	Negligible	Not significant
CD082	MO/2012/1621	526356	142739	Committed development, residential	No		11.3	11.6	0.3	<1	Negligible	Not significant
CD083	MO/2020/0412	524568	143277	Committed development, residential	No		9.1	9.3	0.2	<1	Negligible	Not significant
CD085	13/04127/OUTES	530506	138843	Committed development, residential	No		13.4	13.4	<0.1	<1	Negligible	Not significant
CD086	DM/18/3525	530976	138541	Committed development, residential	No		11.8	11.8	<0.1	<1	Negligible	Not significant
CD087	14/04662/OUT	530752	138730	Committed development, residential	No		13.8	13.9	0.1	<1	Negligible	Not significant
CD091	DM/21/0028	533534	139307	Committed development, care home	No		13.7	13.6	-0.1	<-1	Negligible	Not significant
CD095	Tinsley Lane	528420	138402	Committed development, residential	No		15.9	16.0	0.1	<1	Negligible	Not significant
CD096	Land East of London Road Northgate	526977	137973	Committed development, residential	No		16.1	16.3	0.2	<1	Negligible	Not significant
CD097	7 - 13 The Broadway & 1 - 3 Queens Square	526936	136737	Committed development, residential	No		15.9	14.9	-1.0	-3	Negligible	Not significant
CD098	Land adjacent to Sutherland House	528303	136541	Committed development, residential	No		14.6	14.7	0.1	<1	Negligible	Not significant
CD099	Shaw House Pegler Way	526663	136659	Committed development, residential	No		20.6	20.7	0.1	<1	Negligible	Not significant
CD101	Land to the southeast of Heathy Farm Balcombe Road	529902	138968	Committed development, residential	No		15.1	15.3	0.2	<1	Negligible	Not significant
CD103	Telford Place/ Haslett Avenue	527349	136433	Committed development, residential	No		14.1	14.1	<0.1	<1	Negligible	Not significant



ID	Name	X	Y	Type	In AQMA?	AQMA Title	2029 Annual mean NO <sub>2</sub> concentration (µg/m <sup>3</sup> )			Change Relative to Air Quality Standard (%)	Impact	Significance
							Without Project	With Project	Change			
CD104	County Buildings	527303	136937	Committed development, residential	No		14.7	14.8	0.1	<1	Negligible	Not significant
CD105	Crawley College	527381	136726	Committed development, residential	No		14.0	14.0	<0.1	<1	Negligible	Not significant
CD106	Land at Cross Keys	526850	136575	Committed development, residential	No		13.6	13.4	-0.2	<-1	Negligible	Not significant
CD108	Rushetts Road Play Area	525794	138103	Committed development, residential	No		10.7	10.8	0.1	<1	Negligible	Not significant
CD109	Land east of Balcombe Road/Street Hill	530150	136116	Committed development, residential	No		12.2	12.1	-0.1	<-1	Negligible	Not significant
CD110	St. Catherine's Hospice	526764	135783	Committed development, residential	No		12.8	12.8	<0.1	<1	Negligible	Not significant
CD113	Woodhurst Farmhouse Old Brighton Road South Pease Pottage	525864	132589	Committed development, residential	No		12.6	12.6	<0.1	<1	Negligible	Not significant
CD114	Copthorne Golf Club Copthorne Common Road Copthorne	532317	139331	Committed development, residential	No		10.1	10.1	<0.1	<1	Negligible	Not significant
CD115	Crabbet Park Old Hollow Near Crawley Worth	530392	137725	Committed development, residential	No		13.2	13.2	<0.1	<1	Negligible	Not significant
CD116	Land off the Close and Haroldslea Drive	529680	142225	Committed development, residential	No		15.9	15.5	-0.4	-1	Negligible	Not significant
CD117	Land at Meath Green	527222	144199	Committed development, residential	No		10.6	10.7	0.1	<1	Negligible	Not significant
CD120	Land at Sandcross Lane	525136	148534	Committed development, residential	No		10.6	10.7	0.1	<1	Negligible	Not significant
CD122	Reading Arch Road/ Brighton Road North	527917	150188	Committed development, residential	No		15.3	15.3	<0.1	<1	Negligible	Not significant
CD124	Former Chequers Hotel Bonehurst Road	528409	144102	Committed development, residential	No		14.5	14.6	0.1	<1	Negligible	Not significant
CD125	59-61 Brighton Road Horley	528545	142953	Committed development, residential	No		17.5	17.7	0.2	<1	Negligible	Not significant
CD126	Telephone Exchange Victoria Road South	528307	143044	Committed development, residential	No		16.3	16.3	<0.1	<1	Negligible	Not significant
CD128	Former Longmead Centre	527722	150488	Committed development, residential	No		13.8	13.9	0.1	<1	Negligible	Not significant
CD130	Land adjacent to the Town Hall Castlefield Road	525414	150376	Committed development, residential	No		14.1	14.3	0.2	<1	Negligible	Not significant
CD131	Library and Pool House Bancroft Road Reigate	525532	150156	Committed development, residential	No		14.4	14.7	0.3	<1	Negligible	Not significant
CD132	Land West of Castle Drive	525600	147835	Committed development, residential	No		10.0	10.1	0.1	<1	Negligible	Not significant
CD133	Horley Police Station 15 Massetts Road	528437	142923	Committed development, residential	Yes	AQMA No.3 (Horley)	17.1	17.1	<0.1	<1	Negligible	Not significant
CD134	Land at Plough Road and Redehall Road Smallfield	532038	143032	Committed development, residential	No		10.8	10.8	<0.1	<1	Negligible	Not significant
CD135	Land North of Plough Road Smallfield	532241	143436	Committed development, residential	No		10.5	10.5	<0.1	<1	Negligible	Not significant
CD136	Woodlands Garage Chapel Road Smallfield	531786	143371	Committed development, residential	No		12.1	12.2	0.1	<1	Negligible	Not significant
CD137	Land north of Rosemary Lane	524405	141304	Committed development, residential	No		10.1	10.3	0.2	<1	Negligible	Not significant
CD138	Land east of Ifield Road	524176	140511	Committed development, residential	No		10.6	10.7	0.1	<1	Negligible	Not significant
CD146	Land Rear of Moonshiners Dolby Green	524135	140917	Committed development, residential	No		10.4	10.5	0.1	<1	Negligible	Not significant
CD147	Land West of Reigate Road Hookwood Site Allocation Policy SA42	526196	142428	Committed development, residential	No		11.3	11.6	0.3	<1	Negligible	Not significant
CD151	Land at the Priest's House Leigh	522496	146780	Committed development, residential	No		11.4	11.8	0.4	1	Negligible	Not significant

ID	Name	X	Y	Type	In AQMA?	AQMA Title	2029 Annual mean NO <sub>2</sub> concentration (µg/m <sup>3</sup> )			Change Relative to Air Quality Standard (%)	Impact	Significance
							Without Project	With Project	Change			
CD152	Land at Tapners road Leigh	522038	147095	Committed development, residential	No		9.4	9.5	0.1	<1	Negligible	Not significant
CD153	Land south of Kennel Lane Hookwood	526565	142597	Committed development, residential	No		12.2	12.5	0.3	<1	Negligible	Not significant
CD154	Land adjacent to Three Ares Hookwood	526627	142519	Committed development, residential	No		12.3	12.7	0.4	1	Negligible	Not significant
CH0046	Rowfant Residential Home	532591	136995	Care home	No		10.1	10.2	0.1	<1	Negligible	Not significant
CH0048	Care at Stennings	531321	139203	Care home	No		11.0	11.0	<0.1	<1	Negligible	Not significant
CH0059	Aniska Lodge	526663	125555	Care home	No		15.0	14.9	-0.1	<-1	Negligible	Not significant
CH0068	Homelands Nursing Home	521371	123703	Care home	No		7.4	7.4	<0.1	<1	Negligible	Not significant
CH0110	Brownrigg	532506	139383	Care home	No		10.4	10.5	0.1	<1	Negligible	Not significant
CH0118	Francis Court	531909	139594	Care home	No		10.8	10.9	0.1	<1	Negligible	Not significant
CH0151	Beth Ezra	529699	161000	Care home	Yes	Croydon AQMA	13.8	13.8	<0.1	<1	Negligible	Not significant
CH0163	Clifton Manor	528863	164167	Care home	Yes	Sutton AQMA	21.1	21.1	<0.1	<1	Negligible	Not significant
CH0167	Cranley Gardens	529178	163471	Care home	Yes	Sutton AQMA	14.6	14.6	<0.1	<1	Negligible	Not significant
CH0175	Evergreen Partnership	529043	162488	Care home	Yes	Sutton AQMA	15.0	15.1	0.1	<1	Negligible	Not significant
CH0177	Gate Lodge	529869	161052	Care home	Yes	Croydon AQMA	12.3	12.3	<0.1	<1	Negligible	Not significant
CH0179	Care Management Group - 3 The Green	525671	165100	Care home	Yes	Sutton AQMA	16.5	16.5	<0.1	<1	Negligible	Not significant
CH0181	Hall Grange	535654	165401	Care home	Yes	Croydon AQMA	14.5	14.5	<0.1	<1	Negligible	Not significant
CH0183	Care Management Group - 374 St Helier Avenue	526054	166815	Care home	Yes	Merton AQMA	19.3	19.4	0.1	<1	Negligible	Not significant
CH0186	Jordan Lodge	532431	164426	Care home	Yes	Croydon AQMA	20.1	20.1	<0.1	<1	Negligible	Not significant
CH0187	Hunters Lodge	532977	162970	Care home	Yes	Croydon AQMA	14.9	14.9	<0.1	<1	Negligible	Not significant
CH0188	Jean Garwood House	532183	164599	Care home	Yes	Croydon AQMA	18.3	18.3	<0.1	<1	Negligible	Not significant
CH0189	Scott House	532435	164427	Care home	Yes	Croydon AQMA	20.3	20.3	<0.1	<1	Negligible	Not significant
CH0192	Manon House	532978	162973	Care home	Yes	Croydon AQMA	14.8	14.8	<0.1	<1	Negligible	Not significant
CH0204	Raola House	529220	162162	Care home	Yes	Sutton AQMA	17.0	17.0	<0.1	<1	Negligible	Not significant
CH0214	Rosswood Gardens	529031	163841	Care home	Yes	Sutton AQMA	15.7	15.7	<0.1	<1	Negligible	Not significant
CH0221	Shepherds Corner	532247	166614	Care home	Yes	Croydon AQMA	22.1	22.1	<0.1	<1	Negligible	Not significant
CH0223	Speakers Court	532657	166463	Care home	Yes	Croydon AQMA	20.2	20.2	<0.1	<1	Negligible	Not significant
CH0228	Walton House	528953	162902	Care home	Yes	Sutton AQMA	12.9	12.9	<0.1	<1	Negligible	Not significant
CH0231	The White House	529536	158394	Care home	Yes	Croydon AQMA	12.1	12.1	<0.1	<1	Negligible	Not significant
CH0233	Wilhelmina House	533596	165553	Care home	Yes	Croydon AQMA	21.7	21.8	0.1	<1	Negligible	Not significant
CH0235	100 Woodcote Grove Road	529845	160586	Care home	Yes	Croydon AQMA	15.7	15.7	<0.1	<1	Negligible	Not significant
CH0236	Woodcote House	529211	162634	Care home	Yes	Sutton AQMA	14.0	14.1	0.1	<1	Negligible	Not significant
CH0247	Ashcroft Care Home	528354	151302	Care home	No		15.4	15.4	<0.1	<1	Negligible	Not significant
CH0251	Barnfield	528279	142568	Care home	Yes	AQMA No.3 (Horley)	18.7	18.7	<0.1	<1	Negligible	Not significant
CH0254	33 Blanford Road	525081	150338	Care home	Yes	AQMA No.9 (Reigate High St / West St / Bell St)	18.9	20.4	1.5	4	Negligible	Not significant
CH0257	Briar House	527258	142416	Care home	No		16.6	16.8	0.2	<1	Negligible	Not significant
CH0262	Cedar Lodge	524568	141140	Care home	No		10.5	10.8	0.3	<1	Negligible	Not significant
CH0274	QEF Independent Living Services	515316	158531	Care home	No		17.6	17.6	<0.1	<1	Negligible	Not significant
CH0282	Fircroft	528259	151030	Care home	No		16.0	16.1	0.1	<1	Negligible	Not significant
CH0303	Kenilworth	528969	142909	Care home	No		17.2	17.4	0.2	<1	Negligible	Not significant
CH0311	Longford	528067	142802	Care home	No		18.8	18.7	-0.1	<-1	Negligible	Not significant
CH0313	Lumley Road	528460	143349	Care home	No		15.3	15.3	<0.1	<1	Negligible	Not significant
CH0314	Malvern	528156	142953	Care home	No		16.7	16.6	-0.1	<-1	Negligible	Not significant
CH0317	Millview	524333	141071	Care home	No		12.8	13.3	0.5	1	Negligible	Not significant



ID	Name	X	Y	Type	In AQMA?	AQMA Title	2029 Annual mean NO <sub>2</sub> concentration (µg/m <sup>3</sup> )			Change Relative to Air Quality Standard (%)	Impact	Significance
							Without Project	With Project	Change			
CH0320	Nutbush Cottage	528407	144986	Care home	No		14.4	14.5	0.1	<1	Negligible	Not significant
CH0321	56 Oakwood Road	528610	143465	Care home	No		15.8	16.0	0.2	<1	Negligible	Not significant
CH0327	Park Hall Resource Centre	525327	151126	Care home	No		12.3	12.5	0.2	<1	Negligible	Not significant
CH0330	Prinsted	527805	142479	Care home	Yes	AQMA No.3 (Horley)	17.9	17.8	-0.1	<-1	Negligible	Not significant
CH0331	Prosignia Ltd	528660	156283	Care home	No		12.5	12.5	<0.1	<1	Negligible	Not significant
CH0332	Rainscombe Bungalow	532905	141815	Care home	No		9.3	9.3	<0.1	<1	Negligible	Not significant
CH0333	Rainscombe Farm	532903	141815	Care home	No		9.3	9.3	<0.1	<1	Negligible	Not significant
CH0335	Redehall Cottage	532157	141201	Care home	No		11.3	11.4	0.1	<1	Negligible	Not significant
CH0336	Redstone House	531253	148719	Care home	No		15.6	15.4	-0.2	<-1	Negligible	Not significant
CH0349	69 Reigate Road	526249	144331	Care home	No		10.7	11.0	0.3	<1	Negligible	Not significant
CH0354	Southlands	527895	151174	Care home	No		13.3	13.4	0.1	<1	Negligible	Not significant
CH0366	1 Wood Close	528198	145907	Care home	No		11.0	11.1	0.1	<1	Negligible	Not significant
CH0368	Wray Park Care Home	525876	151357	Care home	No		11.9	11.9	<0.1	<1	Negligible	Not significant
CH0369	Clayton House	526687	135911	Care home	No		13.5	13.6	0.1	<1	Negligible	Not significant
CH0370	Deerswood Lodge	525280	137676	Care home	No		11.3	11.4	0.1	<1	Negligible	Not significant
CH0372	Trent House	529864	140446	Care home	No		14.2	14.3	0.1	<1	Negligible	Not significant
CH0388	Orchard House Nursing Home	525637	165272	Care home	Yes	Sutton AQMA	16.2	16.2	<0.1	<1	Negligible	Not significant
CH0393	Southdown	525231	162495	Care home	Yes	Sutton AQMA	15.1	15.1	<0.1	<1	Negligible	Not significant
CH0395	Barchester Thackeray House Care Home	533690	165736	Care home	Yes	Croydon AQMA	21.7	21.7	<0.1	<1	Negligible	Not significant
CH0397	Tudor House	533131	164534	Care home	Yes	Croydon AQMA	15.3	15.4	0.1	<1	Negligible	Not significant
CH0399	Whitgift House	532412	164024	Care home	Yes	Croydon AQMA	16.9	16.9	<0.1	<1	Negligible	Not significant
CH0400	Willow Lodge	524856	162587	Care home	Yes	Sutton AQMA	13.4	13.4	<0.1	<1	Negligible	Not significant
CH0401	75 Woodcote Road	529074	163102	Care home	Yes	Sutton AQMA	18.6	18.6	<0.1	<1	Negligible	Not significant
CH0403	The Barn House	528909	153450	Care home	No		16.4	16.4	<0.1	<1	Negligible	Not significant
CH0407	Broome Park Nursing Home	520936	150718	Care home	No		10.4	10.6	0.2	<1	Negligible	Not significant
CH0409	Chaldon Rise Nursing Home	531006	153553	Care home	No		17.5	17.5	<0.1	<1	Negligible	Not significant
CH0410	Coppice Lea Care Home with Nursing	530674	152749	Care home	No		16.5	16.4	-0.1	<-1	Negligible	Not significant
CH0426	Barchester Wykeham House Care Home	528336	142744	Care home	Yes	AQMA No.3 (Horley)	17.6	17.7	0.1	<1	Negligible	Not significant
CH0430	Old Wall Cottage Nursing Home	521207	150387	Care home	No		9.5	9.5	<0.1	<1	Negligible	Not significant
CH0441	Tyrwhitt House	515413	158827	Care home	No		17.6	17.6	<0.1	<1	Negligible	Not significant
CH0446	Ferndale Nursing Home	526913	135850	Care home	No		12.8	12.9	0.1	<1	Negligible	Not significant
CH0447	Ifield Park Care Home	524780	136603	Care home	No		10.1	10.1	<0.1	<1	Negligible	Not significant
CH0450	Cheam Cottage	524362	163703	Care home	Yes	Sutton AQMA	16.3	16.3	<0.1	<1	Negligible	Not significant
CH0454	Kings Lodge Centre for Complex Needs	531149	148555	Care home	No		14.6	14.5	-0.1	<-1	Negligible	Not significant
CH0458	Kings Lodge Care Centre	505669	161548	Care home	No		23.7	23.7	<0.1	<1	Negligible	Not significant
CH0460	Burleys Wood	528110	135751	Care home	No		12.0	12.0	<0.1	<1	Negligible	Not significant
CH0465	Albany Lodge Nursing Home	532787	166475	Care home	Yes	Croydon AQMA	22.2	22.2	<0.1	<1	Negligible	Not significant
CH0474	Brookmead	524814	137247	Care home	No		10.1	10.3	0.2	<1	Negligible	Not significant
CH0507	The Oaks	527947	136711	Care home	No		13.9	13.9	<0.1	<1	Negligible	Not significant
CH0508	Paddock Cottage	524905	137584	Care home	No		10.4	10.6	0.2	<1	Negligible	Not significant
CH0509	Ashlong House	522609	166337	Care home	Yes	Sutton AQMA	15.0	15.0	<0.1	<1	Negligible	Not significant
CH0511	Tushmore Lane	527268	137862	Care home	Yes	Hazelwick AQMA	16.7	16.8	0.1	<1	Negligible	Not significant
CH0522	Croftdown House	529043	157799	Care home	Yes	Croydon AQMA	11.7	11.7	<0.1	<1	Negligible	Not significant
CH0523	Roseleigh	528180	142966	Care home	No		16.6	16.6	<0.1	<1	Negligible	Not significant
CH0528	Young Prospect	527862	150856	Care home	No		15.0	15.0	<0.1	<1	Negligible	Not significant
CH0532	Crystal	529809	160579	Care home	Yes	Croydon AQMA	14.0	14.0	<0.1	<1	Negligible	Not significant

ID	Name	X	Y	Type	In AQMA?	AQMA Title	2029 Annual mean NO <sub>2</sub> concentration (µg/m <sup>3</sup> )			Change Relative to Air Quality Standard (%)	Impact	Significance
							Without Project	With Project	Change			
CH0536	West Hall	505530	160612	Care home	No		14.2	14.2	<0.1	<1	Negligible	Not significant
CH0538	The Pines	528469	151539	Care home	No		16.0	16.1	0.1	<1	Negligible	Not significant
CH0541	Barrington Lodge Nursing Home	533497	166511	Care home	Yes	Croydon AQMA	23.2	23.1	-0.1	<-1	Negligible	Not significant
CH0542	Acorns	529842	137781	Care home	No		15.5	15.6	0.1	<1	Negligible	Not significant
CH0543	The Orchards	527545	136665	Care home	No		15.1	15.1	<0.1	<1	Negligible	Not significant
CH0546	Bridge House Care Centre	528702	165185	Care home	Yes	Sutton AQMA	19.9	19.9	<0.1	<1	Negligible	Not significant
CH0547	Chippings	528399	142708	Care home	Yes	AQMA No.3 (Horley)	17.4	17.5	0.1	<1	Negligible	Not significant
CH0549	Upfield	528196	142629	Care home	Yes	AQMA No.3 (Horley)	18.0	18.0	<0.1	<1	Negligible	Not significant
CH0554	Larkfield	525807	142322	Care home	No		10.3	10.6	0.3	<1	Negligible	Not significant
CH0559	Cabot House	526711	135821	Care home	No		13.4	13.4	<0.1	<1	Negligible	Not significant
CH0568	Restoration Residential Care Home	529586	167204	Care home	Yes	Sutton AQMA	16.4	16.4	<0.1	<1	Negligible	Not significant
CH0569	Gracewell of Horley Park	527718	143475	Care home	No		12.9	12.9	<0.1	<1	Negligible	Not significant
CH0574	Villa Maria Nursing Home	533022	164252	Care home	Yes	Croydon AQMA	17.0	17.0	<0.1	<1	Negligible	Not significant
CH0577	Smallbrook Care Home	528106	142693	Care home	Yes	AQMA No.3 (Horley)	17.5	17.5	<0.1	<1	Negligible	Not significant
CH0582	Tanners Farm	529332	141954	Care home	No		18.9	18.8	-0.1	<-1	Negligible	Not significant
CH0584	Greensleeves Care Home	526527	136129	Care home	No		12.6	12.7	0.1	<1	Negligible	Not significant
CH0594	1 Cranleigh Gardens	525751	165633	Care home	Yes	Sutton AQMA	16.4	16.4	<0.1	<1	Negligible	Not significant
CH0596	Evergreen Lodge	533042	164618	Care home	Yes	Croydon AQMA	19.1	19.1	<0.1	<1	Negligible	Not significant
CH0597	Angel Lodge	532945	162748	Care home	Yes	Croydon AQMA	15.3	15.4	0.1	<1	Negligible	Not significant
CH0598	Clarendon Nursing Home	532743	168035	Care home	Yes	Croydon AQMA	19.4	19.4	<0.1	<1	Negligible	Not significant
CH0605	63A Victoria Avenue	528329	165298	Care home	Yes	Sutton AQMA	15.1	15.1	<0.1	<1	Negligible	Not significant
CH0606	Jane House	532782	140716	Care home	No		10.6	10.6	<0.1	<1	Negligible	Not significant
E0001	Langshott Infant School Smallfiel Road Horley	529062	143283	Education	No		14.2	14.2	<0.1	<1	Negligible	Not significant
E0002	Pound Hill Junior School Crawley Lane Crawley	529283	137246	Education	No		14.1	14.2	0.1	<1	Negligible	Not significant
E0003	Horley Infant School Lumley Road Horley	528339	143494	Education	No		15.1	15.1	<0.1	<1	Negligible	Not significant
E0005	Copthorne Church of England Junior School Church Road Crawley	531647	139445	Education	No		10.6	10.6	<0.1	<1	Negligible	Not significant
E0006	Fairway Infant School Fairway Crawley	531653	139073	Education	No		11.2	11.2	<0.1	<1	Negligible	Not significant
E0007	Redehall Preparatory School Redehall Road Horley	531893	142528	Education	No		12.6	12.6	<0.1	<1	Negligible	Not significant
E0008	Trinity Oaks Church of England Primary School Brookfield Drive Horley	529268	144190	Education	No		11.6	11.7	0.1	<1	Negligible	Not significant
E0009	Pound Hill Infant School Crawley Lane Crawley	529195	137201	Education	No		14.4	14.5	0.1	<1	Negligible	Not significant
E0010	Burstow Primary School Wheelers Lane Horley	531770	143125	Education	No		12.5	12.5	<0.1	<1	Negligible	Not significant
E0011	Cranbrook Nursery School Antlands Lane Horley	530721	140469	Education	No		13.7	13.6	-0.1	<-1	Negligible	Not significant
E0012	Langley Green Primary School/Willow Tree Pre-school Stagelands Crawley	526139	138010	Education	No		14.3	14.6	0.3	<1	Negligible	Not significant
E0013	Cranbrook Childcare & Learning Charlwood Road Horley	526360	141937	Education	No		16.0	16.7	0.7	2	Negligible	Not significant
E0014	Three Bridges Infant School Gales Place Crawley	527882	136919	Education	No		13.3	13.3	<0.1	<1	Negligible	Not significant
E0015	Daisy Chain Day Nursery Three Bridges Road Crawley	528600	136988	Education	No		18.7	18.8	0.1	<1	Negligible	Not significant
E0016	Fennies Day Nursery Albert Road Horley	528115	143507	Education	No		17.9	17.3	-0.6	-2	Negligible	Not significant
E0017	Northgate Primary School Green Lane Crawley	527236	137383	Education	No		16.1	16.1	<0.1	<1	Negligible	Not significant
E0018	Three Bridges Junior School Gales Drive Crawley	527892	136920	Education	No		13.3	13.3	<0.1	<1	Negligible	Not significant
E0019	Milton Mount Primary School Grattons Drive Crawley	529176	137874	Education	No		14.0	14.0	<0.1	<1	Negligible	Not significant
E0020	Manorfield Primary and Nursery School Sangers Drive Horley	527734	143105	Education	No		13.9	14.0	0.1	<1	Negligible	Not significant
E0021	Toad Hall Nursery Massetts Road Horley	528400	142898	Education	Yes	AQMA No.3 (Horley)	17.2	17.2	<0.1	<1	Negligible	Not significant
E0022	St Margaret's Church of England Primary School The Mardens Crawley	525567	137340	Education	No		11.6	11.7	0.1	<1	Negligible	Not significant



ID	Name	X	Y	Type	In AQMA?	AQMA Title	2029 Annual mean NO <sub>2</sub> concentration (µg/m <sup>3</sup> )			Change Relative to Air Quality Standard (%)	Impact	Significance
							Without Project	With Project	Change			
E0023	The Mill Primary School Ifield Drive Crawley	525057	136775	Education	No		11.6	11.7	0.1	<1	Negligible	Not significant
E0024	West Green Primary School West Green Drive Crawley	526235	137012	Education	No		15.4	15.5	0.1	<1	Negligible	Not significant
E0025	Brookfield Day Nursery London Road Crawley	527116	139361	Education	No		15.3	15.5	0.2	<1	Negligible	Not significant
E0026	Meath Green Infant School Kiln Lane Horley	527549	144173	Education	No		11.0	11.1	0.1	<1	Negligible	Not significant
E0027	Manor Green Primary School Lady Margaret Road Crawley	525508	137094	Education	No		12.8	13.0	0.2	<1	Negligible	Not significant
E0028	St Wilfrids Catholic School St Wilfrids Way Crawley	525828	136175	Education	No		11.2	11.4	0.2	<1	Negligible	Not significant
E0029	St Wilfrids Catholic School St Wilfrids Way Crawley	525828	136175	Education	No		11.2	11.4	0.2	<1	Negligible	Not significant
E0030	Meath Green Junior School Greenfields Road Horley	528004	144247	Education	No		11.6	11.6	<0.1	<1	Negligible	Not significant
E0031	Our Lady Queen of Heaven Catholic Primary School Hare Lane Crawley	525812	137853	Education	No		11.7	11.9	0.2	<1	Negligible	Not significant
E0032	The Oakwood School Balcombe Road Horley	528977	143064	Education	No		15.8	15.9	0.1	<1	Negligible	Not significant
E0033	Hazelwick School Hazelwick Mill Lane Crawley	528472	137857	Education	No		22.1	22.2	0.1	<1	Negligible	Not significant
E0034	Yattendon School Oakwood Road Horley	528463	143622	Education	No		14.8	14.9	0.1	<1	Negligible	Not significant
E0035	Gossops Green Community Primary School Kidborough Road Crawley	525046	136025	Education	No		10.5	10.6	0.1	<1	Negligible	Not significant
E0036	Willow Tree Montessori Lumley Road Horley	528350	143526	Education	No		15.0	15.0	<0.1	<1	Negligible	Not significant
E0037	Charlwood Village Infant School/Charlwood Pre-school Swan Lane Horley	524591	141241	Education	No		10.3	10.5	0.2	<1	Negligible	Not significant
E0038	Charlwood House Day Nursery Charlwood Road Crawley	526325	139867	Education	No		15.4	15.8	0.4	1	Negligible	Not significant
E0039	The Bungalow Sure Start Children's Centre Kiln Lane Horley	527693	144199	Education	No		11.0	11.1	0.1	<1	Negligible	Not significant
E0040	School in North East Neighbourhood	529874	139331	Education	No		13.6	13.7	0.1	<1	Negligible	Not significant
E0041	Roshe School Halifax Close Pound Hill	530049	138331	Education	No		15.1	15.0	-0.1	<-1	Negligible	Not significant
E0042	Brookfield Day Nursery London Road Langley Green	526983	139032	Education	No		14.7	14.8	0.1	<1	Negligible	Not significant
E0043	Crawley College College Road Crawley	527279	136788	Education	No		21.4	21.5	0.1	<1	Negligible	Not significant
E0044	Our Lady Queen of Heaven Playgroup/Gateways Playgroup	526086	138076	Education	No		13.0	13.2	0.2	<1	Negligible	Not significant
E0045	Peter Pan Playgroup	531613	139518	Education	No		11.3	11.4	0.1	<1	Negligible	Not significant
E0046	The Little House Montessori	531240	141454	Education	No		10.7	10.7	<0.1	<1	Negligible	Not significant
E0047	Jack and Jill Pre School	531364	139455	Education	No		11.7	11.8	0.1	<1	Negligible	Not significant
E0048	Langley Lane Playgroup	525242	137905	Education	No		11.2	11.3	0.1	<1	Negligible	Not significant
E0049	Horley Infant School Lumley Road Horley_AP	528359	143465	Education	No		15.1	15.1	<0.1	<1	Negligible	Not significant
E0050	Manorfield Primary and Nursery School Sangers Drive Horley_AP	527733	143145	Education	No		13.8	13.8	<0.1	<1	Negligible	Not significant
E0051	The Mill Primary School Ifield Drive Crawley_AP	525121	136740	Education	No		12.2	12.4	0.2	<1	Negligible	Not significant
E0052	Yattendon School Oakwood Road Horley_AP	528484	143585	Education	No		14.9	14.9	<0.1	<1	Negligible	Not significant
E0054	Northgate Primary School Green Lane Crawley_AP	527203	137415	Education	No		16.0	16.1	0.1	<1	Negligible	Not significant
E0055	Northgate Children & Family Centre Barnfield Road Crawley	527275	137473	Education	No		14.3	14.4	0.1	<1	Negligible	Not significant
E0058	Betchworth & Buckland Sure Start Children's Centre	521020	150187	Education	No		10.3	10.5	0.2	<1	Negligible	Not significant
E0065	Reigate Steppingstones Sure Start Children's Centre	525448	150155	Education	No		20.3	21.0	0.7	2	Negligible	Not significant
E0072	Lower Morden Children's Centre	523854	167075	Education	Yes	Merton AQMA	15.8	15.8	<0.1	<1	Negligible	Not significant
E0074	Green Oak Children's Centre (Formally Nonsuch and Cheam Sure Start Children's Centre)	523830	165687	Education	Yes	Sutton AQMA	21.7	21.6	-0.1	<-1	Negligible	Not significant
E0075	Maidenbower and Pound Hill Children & Family Centre	529287	137141	Education	No		14.0	14.1	0.1	<1	Negligible	Not significant
E0080	The Grange Children's Centre	528779	165303	Education	Yes	Sutton AQMA	19.4	19.5	0.1	<1	Negligible	Not significant
E0084	Victor Seymour Children's Centre	528063	165182	Education	Yes	Sutton AQMA	15.0	15.0	<0.1	<1	Negligible	Not significant
E0085	Welcare in East Surrey Sure Start Children's Centre	527771	150795	Education	No		13.9	14.0	0.1	<1	Negligible	Not significant
E0093	Forge Wood Primary School	529305	139138	Education	No		12.5	12.6	0.1	<1	Negligible	Not significant
E0096	Bletchingley Village Primary School	533113	150564	Education	No		11.5	11.5	<0.1	<1	Negligible	Not significant

ID	Name	X	Y	Type	In AQMA?	AQMA Title	2029 Annual mean NO <sub>2</sub> concentration (µg/m <sup>3</sup> )			Change Relative to Air Quality Standard (%)	Impact	Significance
							Without Project	With Project	Change			
E0097	Merstham Primary School	529001	152997	Education	No		16.2	16.2	<0.1	<1	Negligible	Not significant
E0098	Aurora Redehall School	531914	141450	Education	No		10.2	10.2	<0.1	<1	Negligible	Not significant
E0099	Brookways School	523750	165481	Education	Yes	Sutton AQMA	19.7	19.7	<0.1	<1	Negligible	Not significant
E0100	Reigate College	525412	150521	Education	No		15.3	15.6	0.3	<1	Negligible	Not significant
E0108	Merrywood House Independent Special School	524008	152406	Education	No		16.0	16.0	<0.1	<1	Negligible	Not significant
E0109	Westvale Park Primary Academy	526997	144531	Education	No		9.9	10.0	0.1	<1	Negligible	Not significant
E0110	Atelier 21 Future School	526401	134567	Education	No		12.4	12.4	<0.1	<1	Negligible	Not significant
E0115	The Coningsby Pupil Referral Unit	532724	164850	Education	Yes	Croydon AQMA	22.0	22.1	0.1	<1	Negligible	Not significant
E0118	Howard Primary School	532264	164559	Education	Yes	Croydon AQMA	17.0	17.0	<0.1	<1	Negligible	Not significant
E0122	Woodside Primary School and Children's Centre	534211	166913	Education	Yes	Croydon AQMA	19.2	19.1	-0.1	<-1	Negligible	Not significant
E0128	Park Hill Junior School	533075	165294	Education	Yes	Croydon AQMA	17.5	17.5	<0.1	<1	Negligible	Not significant
E0132	Park Hill Infant School	533077	165278	Education	Yes	Croydon AQMA	17.4	17.4	<0.1	<1	Negligible	Not significant
E0134	St John's CoFE Primary School	535785	165486	Education	Yes	Croydon AQMA	13.9	13.9	<0.1	<1	Negligible	Not significant
E0141	St Mary's Catholic Infant School	532476	166182	Education	Yes	Croydon AQMA	19.7	19.7	<0.1	<1	Negligible	Not significant
E0147	St Mary's Catholic High School	532473	166299	Education	Yes	Croydon AQMA	19.6	19.6	<0.1	<1	Negligible	Not significant
E0152	Elmhurst School	532918	164487	Education	Yes	Croydon AQMA	19.1	19.2	0.1	<1	Negligible	Not significant
E0158	Trinity School	535193	165810	Education	Yes	Croydon AQMA	16.2	16.2	<0.1	<1	Negligible	Not significant
E0161	Old Palace of John Whitgift School	532022	165446	Education	Yes	Croydon AQMA	21.2	21.2	<0.1	<1	Negligible	Not significant
E0163	Folly's End Christian School	533036	164604	Education	Yes	Croydon AQMA	19.0	19.1	0.1	<1	Negligible	Not significant
E0164	BRIT School for Performing Arts and Technology	532864	167388	Education	Yes	Croydon AQMA	18.3	18.3	<0.1	<1	Negligible	Not significant
E0171	Hatfeild Primary School	524071	167293	Education	Yes	Merton AQMA	16.7	16.7	<0.1	<1	Negligible	Not significant
E0178	Avenue Primary School	525187	162351	Education	Yes	Sutton AQMA	14.8	14.9	0.1	<1	Negligible	Not significant
E0179	Cheam Common Junior School	522765	165573	Education	Yes	Sutton AQMA	15.6	15.6	<0.1	<1	Negligible	Not significant
E0180	Cheam Common Infants' School	522710	165615	Education	Yes	Sutton AQMA	15.7	15.7	<0.1	<1	Negligible	Not significant
E0184	Hackbridge Primary School	528369	166058	Education	Yes	Sutton AQMA	17.1	17.1	<0.1	<1	Negligible	Not significant
E0189	Brookfield Primary School	524279	166040	Education	Yes	Sutton AQMA	16.2	16.2	<0.1	<1	Negligible	Not significant
E0192	Dorchester Primary School	523199	166071	Education	Yes	Sutton AQMA	15.4	15.3	-0.1	<-1	Negligible	Not significant
E0194	Robin Hood Junior School	525725	164477	Education	Yes	Sutton AQMA	17.3	17.3	<0.1	<1	Negligible	Not significant
E0199	All Saints Benhilton CofE Primary School	525929	165295	Education	Yes	Sutton AQMA	16.6	16.6	<0.1	<1	Negligible	Not significant
E0202	St Cecilia's Catholic Primary School	523869	165771	Education	Yes	Sutton AQMA	19.8	19.8	<0.1	<1	Negligible	Not significant
E0214	Collingwood School	528785	164198	Education	Yes	Sutton AQMA	16.0	16.1	0.1	<1	Negligible	Not significant
E0238	St Catherine's Primary School	533118	150599	Education	No		11.6	11.6	<0.1	<1	Negligible	Not significant
E0253	Holmesdale Community Infant School	525582	151132	Education	No		11.9	12.1	0.2	<1	Negligible	Not significant
E0256	Byfleet Primary School	505679	161616	Education	No		22.6	22.6	<0.1	<1	Negligible	Not significant
E0269	Ongar Place Primary School	504336	163888	Education	No		21.0	21.0	<0.1	<1	Negligible	Not significant
E0274	Meadowcroft Community Infant School	503617	165234	Education	No		16.8	16.8	<0.1	<1	Negligible	Not significant
E0278	Reigate Priory Community Junior School	525322	150072	Education	No		12.8	13.0	0.2	<1	Negligible	Not significant
E0307	Holy Family Catholic Primary School Addlestone	504179	164024	Education	No		18.3	18.3	<0.1	<1	Negligible	Not significant
E0308	St Peter's Catholic Primary School	517386	157248	Education	No		18.5	18.5	<0.1	<1	Negligible	Not significant
E0323	Oakwood School	529000	143180	Education	No		15.4	15.5	0.1	<1	Negligible	Not significant
E0324	St Andrew's Catholic School	517451	157208	Education	No		17.4	17.4	<0.1	<1	Negligible	Not significant
E0332	Salesian School Chertsey	503152	165824	Education	No		17.5	17.5	<0.1	<1	Negligible	Not significant
E0344	Downsend School	517614	156985	Education	No		18.7	18.8	0.1	<1	Negligible	Not significant
E0349	Micklefield School	525265	150852	Education	No		13.8	13.9	0.1	<1	Negligible	Not significant
E0394	Three Bridges Primary School	528072	137007	Education	No		21.6	21.6	<0.1	<1	Negligible	Not significant
E0396	Maidenbower Infant School	529519	135953	Education	No		12.0	12.0	<0.1	<1	Negligible	Not significant



ID	Name	X	Y	Type	In AQMA?	AQMA Title	2029 Annual mean NO <sub>2</sub> concentration (µg/m <sup>3</sup> )			Change Relative to Air Quality Standard (%)	Impact	Significance
							Without Project	With Project	Change			
E0398	St Margaret's CofE Primary School	525609	137284	Education	No		11.7	11.8	0.1	<1	Negligible	Not significant
E0399	St Francis of Assisi Catholic Primary School Crawley	527310	135947	Education	No		17.3	17.3	<0.1	<1	Negligible	Not significant
E0400	St Andrew's CofE Primary School	528296	135905	Education	No		12.5	12.5	<0.1	<1	Negligible	Not significant
E0401	Ifield Community College	525412	136922	Education	No		11.8	12.0	0.2	<1	Negligible	Not significant
E0403	Manor Green College	525442	137195	Education	No		11.4	11.5	0.1	<1	Negligible	Not significant
E0409	Culvers House Primary School	528231	166331	Education	Yes	Sutton AQMA	15.2	15.2	<0.1	<1	Negligible	Not significant
E0411	Maidenbower Junior School	529574	135904	Education	No		12.1	12.1	<0.1	<1	Negligible	Not significant
E0413	Thornton Heath Children's Centre	532629	168135	Education	Yes	Croydon AQMA	18.0	18.0	<0.1	<1	Negligible	Not significant
E0414	Selhurst Early Years Centre	532988	167415	Education	Yes	Croydon AQMA	18.7	18.7	<0.1	<1	Negligible	Not significant
E0419	Aragon Primary School	523981	167027	Education	Yes	Merton AQMA	15.8	15.8	<0.1	<1	Negligible	Not significant
E0421	Cressey College	534524	167782	Education	Yes	Croydon AQMA	17.2	17.2	<0.1	<1	Negligible	Not significant
E0423	Cambridge Tutors College	533029	164863	Education	Yes	Croydon AQMA	15.9	15.9	<0.1	<1	Negligible	Not significant
E0429	Oriel High School	529077	135712	Education	No		12.0	12.0	<0.1	<1	Negligible	Not significant
E0430	Moving On Pupil Referral Unit	532415	164971	Education	Yes	Croydon AQMA	26.2	26.2	<0.1	<1	Negligible	Not significant
E0436	Al-Khair School	533097	166191	Education	Yes	Croydon AQMA	24.9	24.9	<0.1	<1	Negligible	Not significant
E0444	Papillon House	521201	152992	Education	No		11.9	12.0	0.1	<1	Negligible	Not significant
E0445	Woodcote Primary School	529662	160722	Education	Yes	Croydon AQMA	12.0	12.0	<0.1	<1	Negligible	Not significant
E0452	Oasis Academy Shirley Park	534794	166664	Education	Yes	Croydon AQMA	21.3	21.4	0.1	<1	Negligible	Not significant
E0455	The Crescent Primary School	532757	167538	Education	Yes	Croydon AQMA	18.4	18.4	<0.1	<1	Negligible	Not significant
E0459	Whitehorse Manor Infant School	532815	168081	Education	Yes	Croydon AQMA	21.4	21.5	0.1	<1	Negligible	Not significant
E0460	Whitehorse Manor Junior School	532806	168039	Education	Yes	Croydon AQMA	21.2	21.3	0.1	<1	Negligible	Not significant
E0467	Sutton Grammar School	526115	164465	Education	Yes	Sutton AQMA	15.8	15.8	<0.1	<1	Negligible	Not significant
E0468	Wallington High School for Girls	529042	162598	Education	Yes	Sutton AQMA	15.5	15.5	<0.1	<1	Negligible	Not significant
E0470	Westbourne Primary School	525079	165269	Education	Yes	Sutton AQMA	17.0	17.1	0.1	<1	Negligible	Not significant
E0476	Glenthorne High School	525384	166076	Education	Yes	Sutton AQMA	18.8	18.9	0.1	<1	Negligible	Not significant
E0478	ARK Oval Primary Academy	533068	166020	Education	Yes	Croydon AQMA	18.8	18.8	<0.1	<1	Negligible	Not significant
E0479	Hazelwick School	528372	137813	Education	No		22.9	22.9	<0.1	<1	Negligible	Not significant
E0481	Croydon Metropolitan College	532421	164748	Education	Yes	Croydon AQMA	21.6	21.6	<0.1	<1	Negligible	Not significant
E0483	Educational Excellence and Wellbeing	532367	165211	Education	Yes	Croydon AQMA	27.7	27.6	-0.1	<-1	Negligible	Not significant
E0487	Shirley High School Performing Arts College	535897	165199	Education	Yes	Croydon AQMA	13.6	13.6	<0.1	<1	Negligible	Not significant
E0512	Jubilee High School	504161	164440	Education	No		24.7	24.7	<0.1	<1	Negligible	Not significant
E0515	St Paul's CofE Primary School	504214	164553	Education	No		19.0	19.1	0.1	<1	Negligible	Not significant
E0517	Harris Primary Academy Haling Park	532656	163897	Education	Yes	Croydon AQMA	16.2	16.2	<0.1	<1	Negligible	Not significant
E0529	The Gatwick School	528544	139295	Education	No		16.1	16.3	0.2	<1	Negligible	Not significant
E0636	St Peter's CofE (Aided) Primary School	521088	122605	Education	No		9.1	9.1	<0.1	<1	Negligible	Not significant
E0651	Tanbridge House School	515524	130817	Education	No		9.1	9.1	<0.1	<1	Negligible	Not significant
E0686	Castlewood Primary School	516348	126988	Education	No		8.4	8.4	<0.1	<1	Negligible	Not significant
H0001	Ifield Medical Centre Lady Margaret Road Crawley	525144	137381	Healthcare	No		13.1	13.3	0.2	<1	Negligible	Not significant
H0002	The Gables Nursing Home Ifield Green Crawley	525039	138203	Healthcare	No		10.8	10.9	0.1	<1	Negligible	Not significant
H0003	Bridge Medical Centre Wassand Close Crawley	528348	136914	Healthcare	No		15.5	15.6	0.1	<1	Negligible	Not significant
H0004	Farmfield Hospital Farmfield Drive Horley	525871	142305	Healthcare	No		10.4	10.7	0.3	<1	Negligible	Not significant
H0005	Spire Gatwick Park Hospital Povey Cross Road Hookwood	526928	142637	Healthcare	No		13.6	14.0	0.4	1	Negligible	Not significant
H0006	Barnfield Care Home Upfield Horley	528278	142567	Healthcare	Yes	AQMA No.3 (Horley)	18.8	18.7	-0.1	<-1	Negligible	Not significant
H0017	The Surgery	521279	122490	Healthcare	No		9.1	9.1	<0.1	<1	Negligible	Not significant
H0032	The Dumbledore Surgery	526240	129796	Healthcare	No		13.8	13.8	<0.1	<1	Negligible	Not significant
H0105	St Anthony's Hospital	523969	165983	Healthcare	Yes	Sutton AQMA	17.7	17.7	<0.1	<1	Negligible	Not significant

ID	Name	X	Y	Type	In AQMA?	AQMA Title	2029 Annual mean NO <sub>2</sub> concentration (µg/m <sup>3</sup> )			Change Relative to Air Quality Standard (%)	Impact	Significance
							Without Project	With Project	Change			
H0110	Overline House	527125	136352	Healthcare	No		16.8	16.8	<0.1	<1	Negligible	Not significant
H0111	Crawley Walk In Centre	526321	136849	Healthcare	No		13.0	13.1	0.1	<1	Negligible	Not significant
H0112	Central Health Clinic	527273	136923	Healthcare	No		18.7	18.8	0.1	<1	Negligible	Not significant
H0113	Ravendene Primary Care Centre	526733	136226	Healthcare	No		15.7	15.8	0.1	<1	Negligible	Not significant
H0114	Crawley Hospital	526229	136764	Healthcare	No		12.8	12.9	0.1	<1	Negligible	Not significant
H0115	Langley Green Clinic	526085	137939	Healthcare	No		13.4	13.6	0.2	<1	Negligible	Not significant
H0116	Bishops Bell Clinic	526342	136923	Healthcare	No		16.0	16.1	0.1	<1	Negligible	Not significant
H0117	Gossops Green Clinic	524984	136055	Healthcare	No		10.3	10.3	<0.1	<1	Negligible	Not significant
H0119	Unit 7 Bluebird House	526881	142186	Healthcare	No		15.2	16.1	0.9	2	Negligible	Not significant
H0125	Sickle Cell And Thalassaemia Centre	532711	167740	Healthcare	Yes	Croydon AQMA	22.5	22.5	<0.1	<1	Negligible	Not significant
H0126	Woodside Health Centre	534525	167758	Healthcare	Yes	Croydon AQMA	17.2	17.2	<0.1	<1	Negligible	Not significant
H0128	Morland Road Clinic	533405	166411	Healthcare	Yes	Croydon AQMA	22.3	22.2	-0.1	<-1	Negligible	Not significant
H0130	Shirley Clinic	535074	166042	Healthcare	Yes	Croydon AQMA	20.9	20.9	<0.1	<1	Negligible	Not significant
H0135	Crystal Centre For Children's Services	531962	166685	Healthcare	Yes	Croydon AQMA	22.3	22.2	-0.1	<-1	Negligible	Not significant
H0137	Croydon Nhs Walk-In-Centre	532325	165378	Healthcare	Yes	Croydon AQMA	23.1	21.8	-1.3	-3	Negligible	Not significant
H0139	Leon House	532396	165041	Healthcare	Yes	Croydon AQMA	25.0	24.0	-1.0	-3	Negligible	Not significant
H0141	Tollgate Children's Centre	535104	167333	Healthcare	Yes	Croydon AQMA	16.2	16.2	<0.1	<1	Negligible	Not significant
H0162	Wallington Resource Centre	529074	163103	Healthcare	Yes	Sutton AQMA	18.6	18.7	0.1	<1	Negligible	Not significant
H0163	Cheam Resource Centre	523841	165702	Healthcare	Yes	Sutton AQMA	22.1	22.1	<0.1	<1	Negligible	Not significant
H0167	Jubilee Health Centre East	528855	163615	Healthcare	Yes	Sutton AQMA	21.4	21.4	<0.1	<1	Negligible	Not significant
H0169	S&M Complex Needs Service	528904	163643	Healthcare	Yes	Sutton AQMA	21.0	21.1	0.1	<1	Negligible	Not significant
H0182	South Park Clinic	525484	149928	Healthcare	No		16.6	17.5	0.9	2	Negligible	Not significant
H0186	Horley Health Centre	528285	143097	Healthcare	No		16.7	16.6	-0.1	<-1	Negligible	Not significant
H0187	Health Centre Exchange Road	527289	136873	Healthcare	No		25.9	26.1	0.2	<1	Negligible	Not significant
H0188	West Green Child Centre (Crawley)	526249	136953	Healthcare	No		15.1	15.2	0.1	<1	Negligible	Not significant
H0197	Croydon Child And Adolescent Mh Services	532371	165213	Healthcare	Yes	Croydon AQMA	27.5	27.4	-0.1	<-1	Negligible	Not significant
H0199	Womens Service Croydon	529489	161811	Healthcare	Yes	Croydon AQMA	15.7	15.7	<0.1	<1	Negligible	Not significant
H0202	Lantern Hall Day Centre	532114	165162	Healthcare	Yes	Croydon AQMA	24.3	24.3	<0.1	<1	Negligible	Not significant
H0204	Crisis Unit	534116	166166	Healthcare	Yes	Croydon AQMA	16.7	16.8	0.1	<1	Negligible	Not significant
H0205	Add-Croydon Dip	532324	165320	Healthcare	Yes	Croydon AQMA	23.8	22.6	-1.2	-3	Negligible	Not significant
H0223	Shotfield Health Centre	528774	163588	Healthcare	Yes	Sutton AQMA	18.7	18.7	<0.1	<1	Negligible	Not significant
H0239	Lower Morden Children's Centre	523854	167074	Healthcare	Yes	Merton AQMA	15.8	15.8	<0.1	<1	Negligible	Not significant
H0244	Priory Crescent Clinic	523669	164733	Healthcare	Yes	Sutton AQMA	16.0	16.1	0.1	<1	Negligible	Not significant
H0246	The Weald Day Hospital	526264	136746	Healthcare	No		12.9	12.9	<0.1	<1	Negligible	Not significant
H0247	Exchange Road Clinic	527337	136876	Healthcare	No		21.8	21.9	0.1	<1	Negligible	Not significant
H0248	Crawley & Horsham Atc (Sr)	524972	137230	Healthcare	No		11.4	11.6	0.2	<1	Negligible	Not significant
H0249	Nws.Crs & Htt	526861	138469	Healthcare	No		14.0	14.2	0.2	<1	Negligible	Not significant
H0250	Longley House	526898	136287	Healthcare	No		13.7	13.7	<0.1	<1	Negligible	Not significant
H0251	Teasel Childrens Home	525603	135055	Healthcare	No		11.9	12.0	0.1	<1	Negligible	Not significant
H0253	Maidenbower Day Centre	529496	135879	Healthcare	No		12.0	12.0	<0.1	<1	Negligible	Not significant
H0254	Gatwick Park Hospital	527151	142551	Healthcare	No		14.9	15.2	0.3	<1	Negligible	Not significant
H0255	Crawley Kidney Treatment Centre	526776	138997	Healthcare	No		13.2	13.4	0.2	<1	Negligible	Not significant
H0266	I-Access East	525848	149880	Healthcare	No		14.3	14.0	-0.3	<-1	Negligible	Not significant
H0272	Barnfield Day Centre	528279	142563	Healthcare	Yes	AQMA No.3 (Horley)	18.8	18.8	<0.1	<1	Negligible	Not significant
H0287	Kings Lodge Care Centre	505788	161583	Healthcare	No		17.5	17.5	<0.1	<1	Negligible	Not significant
H0299	Horley Community Mh Team	528180	143151	Healthcare	No		16.3	16.3	<0.1	<1	Negligible	Not significant



ID	Name	X	Y	Type	In AQMA?	AQMA Title	2029 Annual mean NO <sub>2</sub> concentration (µg/m <sup>3</sup> )			Change Relative to Air Quality Standard (%)	Impact	Significance
							Without Project	With Project	Change			
H0309	Gloucester Road	527865	150847	Healthcare	No		14.7	14.7	<0.1	<1	Negligible	Not significant
H0311	Redstone House	531247	148721	Healthcare	No		15.4	15.2	-0.2	<-1	Negligible	Not significant
H0314	Rehabilitation	525242	149009	Healthcare	No		11.0	11.1	0.1	<1	Negligible	Not significant
H0316	April Cottage	525872	142306	Healthcare	No		10.4	10.7	0.3	<1	Negligible	Not significant
H0317	Larkfield	525805	142329	Healthcare	No		10.3	10.5	0.2	<1	Negligible	Not significant
H0321	Redhill Community Hub	527741	150534	Healthcare	No		13.9	14.0	0.1	<1	Negligible	Not significant
H0323	Crawley Ambulance Station	526352	137316	Healthcare	No		16.9	17.0	0.1	<1	Negligible	Not significant
H0324	Gatwick Hart	527085	140106	Healthcare	No		21.8	21.9	0.1	<1	Negligible	Not significant
H0329	Gatwick Ambulance Station	528443	141574	Healthcare	No		33.9	33.7	-0.2	<-1	Negligible	Not significant
H0336	Horley Response Post	528405	142942	Healthcare	No		17.6	17.5	-0.1	<-1	Negligible	Not significant
H0337	Gatwick Mrc	527558	138664	Healthcare	No		20.1	20.0	-0.1	<-1	Negligible	Not significant
H0338	Secamb Head Office	528255	138640	Healthcare	No		18.3	18.6	0.3	<1	Negligible	Not significant
R0001	The Chestnuts The Street Horley	524367	141056	Residential	No		12.8	13.4	0.6	2	Negligible	Not significant
R0002	Pinehurst Povey Cross Road Horley	527199	142371	Residential	No		16.5	16.8	0.3	<1	Negligible	Not significant
R0003	Church Walk Horley	527433	142610	Residential	No		17.9	17.8	-0.1	<-1	Negligible	Not significant
R0005	Oakstead Mill Lane Horley	526435	143257	Residential	No		10.9	11.2	0.3	<1	Negligible	Not significant
R0006	Cheyne Walk Horley	527756	142329	Residential	Yes	AQMA No.3 (Horley)	19.9	19.5	-0.4	-1	Negligible	Not significant
R0007	The Chestnuts Ladbroke Road Horley	528485	144035	Residential	No		16.6	16.9	0.3	<1	Negligible	Not significant
R0008	Thatchers Close Horley	528823	144036	Residential	No		13.4	13.6	0.2	<1	Negligible	Not significant
R0009	Lumley Court Brighton Road Horley	528203	143591	Residential	No		17.9	17.3	-0.6	-2	Negligible	Not significant
R0010	Nutbush Cottage Bonehurst Road Horley	528338	145748	Residential	No		12.7	12.8	0.1	<1	Negligible	Not significant
R0011	Bayhorne Lodge Balcombe Road Horley	529225	142147	Residential	Yes	AQMA No.3 (Horley)	18.3	18.3	<0.1	<1	Negligible	Not significant
R0012	Gilstead Hathersham Close Horley	531028	143596	Residential	No		20.6	20.4	-0.2	<-1	Negligible	Not significant
R0013	Redehall Villas Effingham Road Horley	532225	141020	Residential	No		14.3	14.4	0.1	<1	Negligible	Not significant
R0014	Brook Lane House Brook Lane Horley	530408	141552	Residential	No		16.8	16.2	-0.6	-2	Negligible	Not significant
R0015	Spinney Cottage Balcombe Road Horley	529827	140570	Residential	No		14.8	15.0	0.2	<1	Negligible	Not significant
R0016	Copthorne Road Crawley	530812	138526	Residential	No		13.0	13.2	0.2	<1	Negligible	Not significant
R0017	Kistbridge House Brookhill Road Crawley	531251	138832	Residential	No		27.4	27.3	-0.1	<-1	Negligible	Not significant
R0018	Knighton Close Crawley	529745	138614	Residential	No		17.0	17.4	0.4	1	Negligible	Not significant
R0019	Ferndown Crawley	530005	138613	Residential	No		15.6	15.7	0.1	<1	Negligible	Not significant
R0020	Oakfields Crawley	529742	137604	Residential	No		19.4	20.0	0.6	2	Negligible	Not significant
R0021	Ticehurst Close Crawley	530433	136793	Residential	No		19.0	18.7	-0.3	<-1	Negligible	Not significant
R0022	Tinsley Lane Crawley	528258	138018	Residential	Yes	Hazelwick AQMA	20.9	21.2	0.3	<1	Negligible	Not significant
R0023	Woodfield Lodge Crawley	528126	137889	Residential	Yes	Hazelwick AQMA	24.0	24.1	0.1	<1	Negligible	Not significant
R0024	Rowley Farm Cottage London Road Crawley	527791	139984	Residential	No		16.1	16.2	0.1	<1	Negligible	Not significant
R0025	The Windmill at Gatwick Manor Hotel London Road Crawley	527024	139449	Residential	No		15.9	16.0	0.1	<1	Negligible	Not significant
R0026	Bader Court Five Acres Crawley	526982	137729	Residential	Yes	Hazelwick AQMA	15.3	15.4	0.1	<1	Negligible	Not significant
R0027	Ifield Road Crawley	525799	137186	Residential	No		12.8	13.0	0.2	<1	Negligible	Not significant
R0028	Almond Close Crawley	525500	136491	Residential	No		14.2	14.5	0.3	<1	Negligible	Not significant
R0029	Stafford House Bonnetts Lane Crawley	525116	138569	Residential	No		12.2	12.5	0.3	<1	Negligible	Not significant
R0030	Greenings The Crescent Horley	528592	141764	Residential	Yes	AQMA No.3 (Horley)	27.3	26.6	-0.7	-2	Negligible	Not significant
R0031	Upfield Horley	528253	142514	Residential	Yes	AQMA No.3 (Horley)	19.0	19.0	<0.1	<1	Negligible	Not significant
R0032	Withey Brook Hookwood Horley	526864	142360	Residential	No		14.0	14.6	0.6	2	Negligible	Not significant
R0033	Russ Hill Cottages Charlwood Horley	523428	140549	Residential	No		9.1	9.2	0.1	<1	Negligible	Not significant
R0034	Oak Trees Charlotte Grove Smallfield Horley	531099	143575	Residential	No		15.5	15.4	-0.1	<-1	Negligible	Not significant

ID	Name	X	Y	Type	In AQMA?	AQMA Title	2029 Annual mean NO <sub>2</sub> concentration (µg/m <sup>3</sup> )			Change Relative to Air Quality Standard (%)	Impact	Significance
							Without Project	With Project	Change			
R0035	Ontario Close Smallfield Horley	531085	142905	Residential	No		14.6	14.5	-0.1	<-1	Negligible	Not significant
R0036	Brighton Road Horley	527825	142841	Residential	Yes	AQMA No.3 (Horley)	22.4	21.2	-1.2	-3	Negligible	Not significant
R0037	Brighton Road Horley	527787	142799	Residential	Yes	AQMA No.3 (Horley)	23.2	21.9	-1.3	-3	Negligible	Not significant
R0038	Kingsley Road Horley	527663	142394	Residential	Yes	AQMA No.3 (Horley)	19.4	19.0	-0.4	-1	Negligible	Not significant
R0039	Vernon Woodroyd Gardens Horley	527893	142215	Residential	Yes	AQMA No.3 (Horley)	21.3	21.1	-0.2	<-1	Negligible	Not significant
R0040	Brighton Road Horley	527763	142773	Residential	Yes	AQMA No.3 (Horley)	22.3	21.3	-1.0	-3	Negligible	Not significant
R0041	Massetts Road Horley	527855	142775	Residential	Yes	AQMA No.3 (Horley)	19.5	19.2	-0.3	<-1	Negligible	Not significant
R0042	Trentham Peeks Brook Lane Horley	530818	142438	Residential	No		22.8	22.3	-0.5	-1	Negligible	Not significant
R0043	Newbridge Cottage Tinsley Green Crawley	528832	139578	Residential	No		14.9	15.1	0.2	<1	Negligible	Not significant
R0044	Radford Road Pound Hill Crawley	529019	139599	Residential	No		14.1	14.6	0.5	1	Negligible	Not significant
R0045	North East Sector Neighbourhood	528804	139299	Residential	No		14.3	14.4	0.1	<1	Negligible	Not significant
R0046	Maxey Cottage Bonnetts Lane Crawley	525261	138996	Residential	No		12.5	12.8	0.3	<1	Negligible	Not significant
R0047	Old Bonnetts Cottage Bonnetts Lane Crawley	525366	139532	Residential	No		14.1	14.3	0.2	<1	Negligible	Not significant
R0048	Dalewood Gardens Northgate	527805	137880	Residential	Yes	Hazelwick AQMA	14.9	15.0	0.1	<1	Negligible	Not significant
R0049	The Street Charlwood	524632	140989	Residential	No		12.9	13.7	0.8	2	Negligible	Not significant
R0050	Ontario Close Smallfield Horley	531217	142916	Residential	No		13.4	13.4	<0.1	<1	Negligible	Not significant
R0051	Erica Way Cophorne	531176	138830	Residential	No		19.0	19.1	0.1	<1	Negligible	Not significant
R0052	Wimblehurst Road Pound Hill	529389	139529	Residential	No		13.2	13.6	0.4	1	Negligible	Not significant
R0053	The Boulevard Northgate	526820	136846	Residential	No		17.6	17.7	0.1	<1	Negligible	Not significant
R0054	Filbert Crescent Gossops Green	525294	136554	Residential	No		13.2	13.5	0.3	<1	Negligible	Not significant
R0055	North Road Three Bridges	528274	137765	Residential	Yes	Hazelwick AQMA	22.9	23.0	0.1	<1	Negligible	Not significant
R0056	North Road Three Bridges	528189	137853	Residential	Yes	Hazelwick AQMA	24.6	24.7	0.1	<1	Negligible	Not significant
R0057	Lark Rise Langley Green	525924	137669	Residential	No		14.1	14.6	0.5	1	Negligible	Not significant
R0058	Early Commons Three Bridges	527790	137279	Residential	Yes	Hazelwick AQMA	19.3	19.3	<0.1	<1	Negligible	Not significant
R0059	Tinsley Close Three Bridges	528388	138061	Residential	Yes	Hazelwick AQMA	19.2	19.6	0.4	1	Negligible	Not significant
R0060	London Road Northgate	526856	137869	Residential	No		14.9	15.1	0.2	<1	Negligible	Not significant
R0061	St. Hildas Close Pound Hill	529316	138537	Residential	Yes	Hazelwick AQMA	16.1	16.4	0.3	<1	Negligible	Not significant
R0062	Balcombe Road Crawley	529479	141506	Residential	No		18.4	18.0	-0.4	-1	Negligible	Not significant
R0063	Turners Hill Road West Sussex	530432	137275	Residential	No		18.7	18.4	-0.3	<-1	Negligible	Not significant
R0064	Saxon Road Pound Hill Crawley	530106	136549	Residential	No		11.3	11.3	<0.1	<1	Negligible	Not significant
R0065	Hazelwick Mews Three Bridges	528295	137836	Residential	Yes	Hazelwick AQMA	23.9	23.9	<0.1	<1	Negligible	Not significant
R0066	Brighton Road Horley	527804	142820	Residential	Yes	AQMA No.3 (Horley)	22.2	21.0	-1.2	-3	Negligible	Not significant
R0067	Harwood Park Salfords	528269	145887	Residential	No		12.8	12.9	0.1	<1	Negligible	Not significant
R0068	Ferndown Pound Hill	529830	138633	Residential	No		15.8	16.0	0.2	<1	Negligible	Not significant
R0069	The Broadway Northgate	526910	136837	Residential	No		16.6	16.1	-0.5	-1	Negligible	Not significant
R0070	Royston Close Three Bridges	528306	138564	Residential	No		16.6	16.8	0.2	<1	Negligible	Not significant
R0071	Hazelwick Mews Three Bridges	528296	137888	Residential	Yes	Hazelwick AQMA	23.4	23.5	0.1	<1	Negligible	Not significant
R0072	Turners Hill Road West Sussex	530811	136824	Residential	No		12.3	12.4	0.1	<1	Negligible	Not significant
R0073	Woolborough Lane Outwood	530811	146003	Residential	No		16.5	16.3	-0.2	<-1	Negligible	Not significant
R0074	Brighton Road Horley	527753	142764	Residential	Yes	AQMA No.3 (Horley)	22.2	21.2	-1.0	-3	Negligible	Not significant
R0075	Brighton Road Horley	527729	142696	Residential	Yes	AQMA No.3 (Horley)	23.8	22.7	-1.1	-3	Negligible	Not significant
R0076	Tinsley Close Three Bridges	528326	138214	Residential	No		16.8	16.9	0.1	<1	Negligible	Not significant
R0077	Church Road Horley	527906	142892	Residential	No		19.0	18.3	-0.7	-2	Negligible	Not significant
R0078	Hazelwick Mill Lane Three Bridges	528336	137766	Residential	Yes	Hazelwick AQMA	23.8	23.8	<0.1	<1	Negligible	Not significant
R0079	Balcombe Road Horley	529351	141854	Residential	No		20.5	20.4	-0.1	<-1	Negligible	Not significant
R0080	Balcombe Road Horley	529272	141994	Residential	Yes	AQMA No.3 (Horley)	18.7	18.5	-0.2	<-1	Negligible	Not significant



ID	Name	X	Y	Type	In AQMA?	AQMA Title	2029 Annual mean NO <sub>2</sub> concentration (µg/m <sup>3</sup> )			Change Relative to Air Quality Standard (%)	Impact	Significance
							Without Project	With Project	Change			
R0081	Riverside Horley	528074	142212	Residential	Yes	AQMA No.3 (Horley)	20.3	20.3	<0.1	<1	Negligible	Not significant
R0082	Riverside Horley	528259	142070	Residential	Yes	AQMA No.3 (Horley)	21.4	21.3	-0.1	<-1	Negligible	Not significant
R0083	Ellerton Peeks Brook Lane Burstow	530551	141921	Residential	No		18.0	17.3	-0.7	-2	Negligible	Not significant
R0084	Hocken Mead Pound Hill Crawley	529971	137779	Residential	No		17.8	18.0	0.2	<1	Negligible	Not significant
R0085	Redehall Road Smallfield Horley	532031	142018	Residential	No		11.3	11.3	<0.1	<1	Negligible	Not significant
R0086	Manor Lodge Povey Cross Road Langley Green	527076	142275	Residential	No		16.7	17.3	0.6	2	Negligible	Not significant
R0087	Povey Cross Road Hookwood Horley	526984	142213	Residential	No		15.5	16.2	0.7	2	Negligible	Not significant
R0088	Chequers Drive Horley	528356	143962	Residential	No		17.0	16.9	-0.1	<-1	Negligible	Not significant
R0089	Derby Cottages Lee Street Horley	527579	143802	Residential	No		12.7	12.8	0.1	<1	Negligible	Not significant
R0090	Grange Lodge Bonehurst Road Horley	528446	144551	Residential	No		15.3	15.4	0.1	<1	Negligible	Not significant
R0091	Ewhurst Road West Green Crawley	526258	137287	Residential	No		20.3	20.5	0.2	<1	Negligible	Not significant
R0092	Town Mead West Green Crawley	526631	137184	Residential	No		16.2	16.2	<0.1	<1	Negligible	Not significant
R0093	Peeks Brook Lane Horley	530901	142811	Residential	No		23.2	22.8	-0.4	-1	Negligible	Not significant
R0094	Kingsley Road Horley_J	527610	142578	Residential	Yes	AQMA No.3 (Horley)	24.3	22.9	-1.4	-4	Negligible	Not significant
R0095	Hazelwick Avenue	528640	137051	Residential	No		27.0	27.2	0.2	<1	Negligible	Not significant
R0096	Hazelwick Road	528626	137067	Residential	No		24.8	24.9	0.1	<1	Negligible	Not significant
R0097	Mill Road	528575	137093	Residential	No		22.7	22.8	0.1	<1	Negligible	Not significant
R0098	Hazelwick Avenue	528645	137025	Residential	No		28.3	28.4	0.1	<1	Negligible	Not significant
R0099	A2220 Haslett Avenue East	528605	136960	Residential	No		23.3	23.5	0.2	<1	Negligible	Not significant
R0100	A2220 Haslett Avenue East	528614	136968	Residential	No		24.3	24.6	0.3	<1	Negligible	Not significant
R0101	Station Hill	528871	137075	Residential	No		24.3	24.5	0.2	<1	Negligible	Not significant
R0102	A2220 Worth Park Avenue	528890	137086	Residential	No		24.5	24.7	0.2	<1	Negligible	Not significant
R0103	A2220 Worth Park Avenue	528900	137119	Residential	No		29.7	30.1	0.4	1	Negligible	Not significant
R0104	St Mary's Drive	528940	137133	Residential	No		27.0	27.3	0.3	<1	Negligible	Not significant
R0105	Hazelwick Road	528633	137085	Residential	Yes	Hazelwick AQMA	25.3	25.4	0.1	<1	Negligible	Not significant
R0106	Mill Road	528641	137313	Residential	Yes	Hazelwick AQMA	22.5	22.6	0.1	<1	Negligible	Not significant
R0107	Hazelwick Avenue	528545	137504	Residential	Yes	Hazelwick AQMA	23.9	24.0	0.1	<1	Negligible	Not significant
R0108	Pond Wood Road	528396	137630	Residential	Yes	Hazelwick AQMA	22.5	22.5	<0.1	<1	Negligible	Not significant
R0109	A2011 Crawley Avenue	528286	137739	Residential	Yes	Hazelwick AQMA	22.6	22.7	0.1	<1	Negligible	Not significant
R0110	North Road	528224	137768	Residential	Yes	Hazelwick AQMA	22.6	22.6	<0.1	<1	Negligible	Not significant
R0111	A2004 Northgate Avenue	528177	137801	Residential	Yes	Hazelwick AQMA	24.3	24.3	<0.1	<1	Negligible	Not significant
R0112	A2004 Northgate Avenue	528165	137761	Residential	Yes	Hazelwick AQMA	24.1	24.1	<0.1	<1	Negligible	Not significant
R0113	North Road	528208	137789	Residential	Yes	Hazelwick AQMA	22.9	23.0	0.1	<1	Negligible	Not significant
R0114	North Road	528194	137749	Residential	Yes	Hazelwick AQMA	22.9	23.0	0.1	<1	Negligible	Not significant
R0115	A2011 Crawley Avenue	528304	137814	Residential	Yes	Hazelwick AQMA	24.0	24.0	<0.1	<1	Negligible	Not significant
R0116	North Road	528183	137713	Residential	Yes	Hazelwick AQMA	22.7	22.7	<0.1	<1	Negligible	Not significant
R0117	North Road	528149	137538	Residential	Yes	Hazelwick AQMA	22.5	22.5	<0.1	<1	Negligible	Not significant
R0118	Crossways	528130	137511	Residential	No		22.2	22.3	0.1	<1	Negligible	Not significant
R0119	Hermits Road	528057	137426	Residential	No		21.8	21.8	<0.1	<1	Negligible	Not significant
R0120	Hermits Road	527949	137532	Residential	Yes	Hazelwick AQMA	14.9	15.0	0.1	<1	Negligible	Not significant
R0121	A2004 Northgate Avenue	527997	137587	Residential	Yes	Hazelwick AQMA	15.4	15.4	<0.1	<1	Negligible	Not significant
R0122	A2004 Northgate Avenue	528057	137632	Residential	Yes	Hazelwick AQMA	22.4	22.4	<0.1	<1	Negligible	Not significant
R0123	North Road	528158	137513	Residential	No		22.2	22.3	0.1	<1	Negligible	Not significant
R0124	Crossways	528055	137326	Residential	No		21.7	21.8	0.1	<1	Negligible	Not significant
R0125	A2004 Northgate Avenue	527876	137416	Residential	Yes	Hazelwick AQMA	18.2	18.2	<0.1	<1	Negligible	Not significant
R0126	Gales Drive	527671	136945	Residential	Yes	Hazelwick AQMA	16.1	16.1	<0.1	<1	Negligible	Not significant

ID	Name	X	Y	Type	In AQMA?	AQMA Title	2029 Annual mean NO <sub>2</sub> concentration (µg/m <sup>3</sup> )			Change Relative to Air Quality Standard (%)	Impact	Significance
							Without Project	With Project	Change			
R0127	A2004 Northgate Avenue	527576	137020	Residential	Yes	Hazelwick AQMA	19.3	19.3	<0.1	<1	Negligible	Not significant
R0128	A2004 Northgate Avenue	527669	137129	Residential	Yes	Hazelwick AQMA	18.8	18.9	0.1	<1	Negligible	Not significant
R0129	Cloverlands	528009	137691	Residential	Yes	Hazelwick AQMA	21.9	22.0	0.1	<1	Negligible	Not significant
R0130	A2004 Northgate Avenue	527909	137543	Residential	Yes	Hazelwick AQMA	15.6	15.6	<0.1	<1	Negligible	Not significant
R0131	Woodfield Road	528132	137802	Residential	Yes	Hazelwick AQMA	24.2	24.2	<0.1	<1	Negligible	Not significant
R0132	Woodfield Road	528144	137829	Residential	Yes	Hazelwick AQMA	25.6	25.7	0.1	<1	Negligible	Not significant
R0133	North Road	528196	137687	Residential	No		22.4	22.5	0.1	<1	Negligible	Not significant
R0134	North Road	528191	137532	Residential	No		22.1	22.1	<0.1	<1	Negligible	Not significant
R0135	Forge Road	528216	137336	Residential	No		21.7	21.8	0.1	<1	Negligible	Not significant
R0136	North Road	528232	137310	Residential	No		21.7	21.7	<0.1	<1	Negligible	Not significant
R0137	Scallows Road	528312	137150	Residential	No		21.8	21.8	<0.1	<1	Negligible	Not significant
R0138	Hazelwick Road	528338	137168	Residential	No		22.0	22.0	<0.1	<1	Negligible	Not significant
R0139	Hazelwick Road	528335	137151	Residential	No		22.1	22.1	<0.1	<1	Negligible	Not significant
R0140	North Road	528378	136894	Residential	No		16.4	16.5	0.1	<1	Negligible	Not significant
R0141	North Road	528367	136873	Residential	No		16.7	16.8	0.1	<1	Negligible	Not significant
R0142	Gales Drive	528338	136930	Residential	No		15.4	15.4	<0.1	<1	Negligible	Not significant
R0143	Woodfield Road	527778	137778	Residential	Yes	Hazelwick AQMA	14.9	15.0	0.1	<1	Negligible	Not significant
R0144	Capua Court	529507	138583	Residential	Yes	Hazelwick AQMA	16.2	16.5	0.3	<1	Negligible	Not significant
R0145	Clare Close	529159	138423	Residential	Yes	Hazelwick AQMA	14.2	14.4	0.2	<1	Negligible	Not significant
R0146	Harewood Close	528564	138168	Residential	Yes	Hazelwick AQMA	19.1	19.4	0.3	<1	Negligible	Not significant
R0147	A2011 Crawley Avenue	528447	138087	Residential	Yes	Hazelwick AQMA	19.8	20.2	0.4	1	Negligible	Not significant
R0148	A2011 Crawley Avenue	527637	137893	Residential	Yes	Hazelwick AQMA	14.8	14.9	0.1	<1	Negligible	Not significant
R0149	A2011 Crawley Avenue	527273	137813	Residential	Yes	Hazelwick AQMA	15.4	15.5	0.1	<1	Negligible	Not significant
R0150	Five Acres	527117	137774	Residential	Yes	Hazelwick AQMA	15.6	15.7	0.1	<1	Negligible	Not significant
R0151	Crossways	527933	136964	Residential	No		13.6	13.6	<0.1	<1	Negligible	Not significant
R0152	Crossways	527965	136953	Residential	No		13.5	13.6	0.1	<1	Negligible	Not significant
R0153	Gales Drive	528266	136900	Residential	No		14.8	14.8	<0.1	<1	Negligible	Not significant
R0154	Redwood Close	527152	137835	Residential	Yes	Hazelwick AQMA	16.8	16.9	0.1	<1	Negligible	Not significant
R0155	A2011 Crawley Avenue	527262	137858	Residential	Yes	Hazelwick AQMA	16.9	17.0	0.1	<1	Negligible	Not significant
R0156	A23 London Road	526953	137830	Residential	No		18.0	18.3	0.3	<1	Negligible	Not significant
R0157	Redwood Close	527073	137835	Residential	Yes	Hazelwick AQMA	16.2	16.3	0.1	<1	Negligible	Not significant
R0158	Green Lane	527456	137838	Residential	No		14.4	14.4	<0.1	<1	Negligible	Not significant
R0159	B2036 Balcombe Road	529299	141906	Residential	Yes	AQMA No.3 (Horley)	19.1	18.7	-0.4	-1	Negligible	Not significant
R0160	Balcombe Road	529330	141961	Residential	No		18.9	18.8	-0.1	<-1	Negligible	Not significant
R0161	Waltersville Way	529243	142085	Residential	Yes	AQMA No.3 (Horley)	18.3	18.3	<0.1	<1	Negligible	Not significant
R0162	B2036 Balcombe Road	529291	142055	Residential	No		19.0	19.1	0.1	<1	Negligible	Not significant
R0163	Apperlie Drive	529173	142295	Residential	Yes	AQMA No.3 (Horley)	18.1	18.3	0.2	<1	Negligible	Not significant
R0164	B2036 Balcombe Road	529122	142398	Residential	Yes	AQMA No.3 (Horley)	17.4	17.6	0.2	<1	Negligible	Not significant
R0165	B2036 Balcombe Road	529184	142352	Residential	No		18.3	18.6	0.3	<1	Negligible	Not significant
R0166	B2036 Balcombe Road	529076	142515	Residential	Yes	AQMA No.3 (Horley)	18.1	18.4	0.3	<1	Negligible	Not significant
R0167	Castle Drive	529131	142494	Residential	No		18.5	18.9	0.4	1	Negligible	Not significant
R0168	B2036 Balcombe Road	529048	142560	Residential	Yes	AQMA No.3 (Horley)	18.0	18.4	0.4	1	Negligible	Not significant
R0169	Victoria Road	528972	142602	Residential	Yes	AQMA No.3 (Horley)	17.9	18.1	0.2	<1	Negligible	Not significant
R0170	Limes Avenue	528875	142650	Residential	Yes	AQMA No.3 (Horley)	17.8	17.9	0.1	<1	Negligible	Not significant
R0171	Victoria Road	528792	142675	Residential	Yes	AQMA No.3 (Horley)	18.0	18.2	0.2	<1	Negligible	Not significant
R0172	Victoria Road	528847	142699	Residential	No		18.4	18.8	0.4	1	Negligible	Not significant



ID	Name	X	Y	Type	In AQMA?	AQMA Title	2029 Annual mean NO <sub>2</sub> concentration (µg/m <sup>3</sup> )			Change Relative to Air Quality Standard (%)	Impact	Significance
							Without Project	With Project	Change			
R0173	Victoria Road	528944	142660	Residential	No		18.1	18.4	0.3	<1	Negligible	Not significant
R0174	Victoria Road	529038	142603	Residential	No		19.0	19.7	0.7	2	Negligible	Not significant
R0175	Victoria Road	528749	142672	Residential	Yes	AQMA No.3 (Horley)	18.0	18.2	0.2	<1	Negligible	Not significant
R0176	Victoria Road	528715	142663	Residential	Yes	AQMA No.3 (Horley)	17.8	18.0	0.2	<1	Negligible	Not significant
R0177	Russells Crescent	528257	142806	Residential	Yes	AQMA No.3 (Horley)	18.0	18.0	<0.1	<1	Negligible	Not significant
R0178	Russells Crescent	528256	142797	Residential	Yes	AQMA No.3 (Horley)	18.0	18.1	0.1	<1	Negligible	Not significant
R0179	Russells Crescent	528335	142744	Residential	Yes	AQMA No.3 (Horley)	17.6	17.7	0.1	<1	Negligible	Not significant
R0180	Massetts Road	528270	142840	Residential	No		17.9	17.8	-0.1	<-1	Negligible	Not significant
R0181	Russells Crescent	528270	142748	Residential	Yes	AQMA No.3 (Horley)	17.5	17.6	0.1	<1	Negligible	Not significant
R0182	Burton Close	528417	142720	Residential	Yes	AQMA No.3 (Horley)	17.4	17.5	0.1	<1	Negligible	Not significant
R0183	Russells Crescent	528544	142775	Residential	Yes	AQMA No.3 (Horley)	17.8	18.0	0.2	<1	Negligible	Not significant
R0184	The Drive	528573	142734	Residential	Yes	AQMA No.3 (Horley)	18.3	18.6	0.3	<1	Negligible	Not significant
R0185	Cheyne Walk	528569	142713	Residential	Yes	AQMA No.3 (Horley)	18.3	18.6	0.3	<1	Negligible	Not significant
R0186	Cheyne Walk	528463	142620	Residential	Yes	AQMA No.3 (Horley)	18.1	18.2	0.1	<1	Negligible	Not significant
R0187	Cheyne Walk	528350	142545	Residential	Yes	AQMA No.3 (Horley)	18.8	18.9	0.1	<1	Negligible	Not significant
R0188	Cheyne Walk	528339	142505	Residential	Yes	AQMA No.3 (Horley)	19.0	19.0	<0.1	<1	Negligible	Not significant
R0189	Fairfield Avenue	528441	142569	Residential	Yes	AQMA No.3 (Horley)	18.0	18.1	0.1	<1	Negligible	Not significant
R0190	Cheyne Walk	528554	142665	Residential	Yes	AQMA No.3 (Horley)	17.9	18.0	0.1	<1	Negligible	Not significant
R0191	Cheyne Walk	528583	142687	Residential	Yes	AQMA No.3 (Horley)	18.2	18.4	0.2	<1	Negligible	Not significant
R0192	Upfield	528156	142773	Residential	Yes	AQMA No.3 (Horley)	18.2	18.2	<0.1	<1	Negligible	Not significant
R0193	Upfield	528196	142711	Residential	Yes	AQMA No.3 (Horley)	18.3	18.2	-0.1	<-1	Negligible	Not significant
R0194	Upfield	528215	142605	Residential	Yes	AQMA No.3 (Horley)	18.2	18.2	<0.1	<1	Negligible	Not significant
R0195	Massetts Road	528020	142755	Residential	Yes	AQMA No.3 (Horley)	17.8	17.8	<0.1	<1	Negligible	Not significant
R0196	Massetts Road	527929	142754	Residential	Yes	AQMA No.3 (Horley)	17.5	17.4	-0.1	<-1	Negligible	Not significant
R0197	Dalewood Gardens	528018	137858	Residential	Yes	Hazelwick AQMA	22.4	22.5	0.1	<1	Negligible	Not significant
R0198	Woodfield Road	527854	137801	Residential	Yes	Hazelwick AQMA	14.9	14.9	<0.1	<1	Negligible	Not significant
R0199	Woodfield Road	527996	137827	Residential	Yes	Hazelwick AQMA	15.5	15.6	0.1	<1	Negligible	Not significant
R0200	Longbridge Road	527596	142487	Residential	Yes	AQMA No.3 (Horley)	19.5	19.0	-0.5	-1	Negligible	Not significant
R0201	Longbridge Road	527831	142252	Residential	Yes	AQMA No.3 (Horley)	21.4	21.0	-0.4	-1	Negligible	Not significant
R0202	A23 Brighton Road	527753	142723	Residential	Yes	AQMA No.3 (Horley)	24.5	23.3	-1.2	-3	Negligible	Not significant
R0203	Wolverton Gardens	527805	142739	Residential	Yes	AQMA No.3 (Horley)	19.3	18.9	-0.4	-1	Negligible	Not significant
R0218	Povey Cross Road	527352	142469	Residential	No		17.5	17.6	0.1	<1	Negligible	Not significant
R0219	Povey Cross Road	526912	142171	Residential	No		15.1	15.9	0.8	2	Negligible	Not significant
R0220	Reigate Road	526848	142180	Residential	No		14.3	15.0	0.7	2	Negligible	Not significant
R0221	Reigate Road	526854	142413	Residential	No		13.8	14.5	0.7	2	Negligible	Not significant
R0222	Campbell Close	526771	142608	Residential	No		15.3	16.1	0.8	2	Negligible	Not significant
R0223	Campbell Close	526771	142589	Residential	No		14.3	15.0	0.7	2	Negligible	Not significant
R0224	Reigate Road	526721	142596	Residential	No		14.2	14.8	0.6	2	Negligible	Not significant
R0225	A217 Reigate Road	526570	142852	Residential	No		12.9	13.4	0.5	1	Negligible	Not significant
R0226	Nursery Lane	526675	142777	Residential	No		14.9	15.6	0.7	2	Negligible	Not significant
R0227	Woolborough Lane	530817	145813	Residential	No		13.6	13.4	-0.2	<-1	Negligible	Not significant
R0228	Cooper Close	531088	143308	Residential	No		15.7	15.6	-0.1	<-1	Negligible	Not significant
R0229	Weatherhill Road	531277	143333	Residential	No		14.3	14.5	0.2	<1	Negligible	Not significant
R0230	Weatherhill Road	531245	143370	Residential	No		15.5	15.8	0.3	<1	Negligible	Not significant
R0231	Whealers Lane	531262	142978	Residential	No		13.0	13.0	<0.1	<1	Negligible	Not significant
R0232	Broadbridge Lane	531233	143133	Residential	No		13.9	13.8	-0.1	<-1	Negligible	Not significant

ID	Name	X	Y	Type	In AQMA?	AQMA Title	2029 Annual mean NO <sub>2</sub> concentration (µg/m <sup>3</sup> )			Change Relative to Air Quality Standard (%)	Impact	Significance
							Without Project	With Project	Change			
R0233	Hathersham Lane	530891	143555	Residential	No		16.3	16.2	-0.1	<-1	Negligible	Not significant
R0234	Burstow	530934	142367	Residential	No		17.0	16.7	-0.3	<-1	Negligible	Not significant
R0235	Peeks Brook Lane	530361	141333	Residential	No		14.7	14.5	-0.2	<-1	Negligible	Not significant
R0236	Church Lane	530540	141081	Residential	No		17.1	16.9	-0.2	<-1	Negligible	Not significant
R0237	Peeks Brook Lane	530340	140654	Residential	No		15.9	15.8	-0.1	<-1	Negligible	Not significant
R0238	Antlands Lane East	530475	140487	Residential	No		25.4	25.1	-0.3	<-1	Negligible	Not significant
R0239	Antlands Lane West	530381	140504	Residential	No		20.0	19.8	-0.2	<-1	Negligible	Not significant
R0240	Foxglove Drive	530212	139499	Residential	No		16.7	16.5	-0.2	<-1	Negligible	Not significant
R0241	Aquamarine Close	530162	139321	Residential	No		16.3	16.1	-0.2	<-1	Negligible	Not significant
R0242	Emerald Road	530117	139081	Residential	No		16.0	15.9	-0.1	<-1	Negligible	Not significant
R0243	Ferndown	530037	138566	Residential	No		16.0	16.1	0.1	<1	Negligible	Not significant
R0244	Binney Court	530062	138147	Residential	No		16.5	16.3	-0.2	<-1	Negligible	Not significant
R0245	Hocken Mead	530079	137898	Residential	No		17.7	17.6	-0.1	<-1	Negligible	Not significant
R0246	A2220 Cophorne Road	530084	137799	Residential	No		16.8	16.7	-0.1	<-1	Negligible	Not significant
R0247	Stace Way	530118	137600	Residential	No		14.6	14.5	-0.1	<-1	Negligible	Not significant
R0248	The Canter	530195	137401	Residential	No		14.0	13.9	-0.1	<-1	Negligible	Not significant
R0249	Kelso Close	530391	137072	Residential	No		18.1	17.8	-0.3	<-1	Negligible	Not significant
R0250	Turners Hill Road	530427	136864	Residential	No		18.8	18.5	-0.3	<-1	Negligible	Not significant
R0251	Althestan Close	530429	136555	Residential	No		20.0	19.6	-0.4	-1	Negligible	Not significant
R0252	Turners Hill Road	530579	136814	Residential	No		15.9	15.9	<0.1	<1	Negligible	Not significant
R0253	Stan Hill	523892	141682	Residential	No		10.0	10.2	0.2	<1	Negligible	Not significant
R0254	Stan Hill	523336	142575	Residential	No		9.1	9.2	0.1	<1	Negligible	Not significant
R0255	Blanks Lane	523065	142663	Residential	No		9.7	9.9	0.2	<1	Negligible	Not significant
R0256	Blanks Lane	521954	143326	Residential	No		9.8	9.9	0.1	<1	Negligible	Not significant
R0257	Blanks Lane	522568	143032	Residential	No		8.2	8.3	0.1	<1	Negligible	Not significant
R0258	Norwoodhill Road	524419	142058	Residential	No		12.4	12.9	0.5	1	Negligible	Not significant
R0259	Norwoodhill Road	524488	142331	Residential	No		12.4	12.9	0.5	1	Negligible	Not significant
R0260	Norwoodhill Road	524687	142928	Residential	No		12.2	12.7	0.5	1	Negligible	Not significant
R0261	Smalls Hill Road	523937	143619	Residential	No		10.2	10.5	0.3	<1	Negligible	Not significant
R0262	Smalls Hill Road	523792	143838	Residential	No		10.4	10.8	0.4	1	Negligible	Not significant
R0263	Smalls Hill Road	523700	144013	Residential	No		10.1	10.4	0.3	<1	Negligible	Not significant
R0264	Smalls Hill Road	523689	144117	Residential	No		11.5	12.0	0.5	1	Negligible	Not significant
R0265	Smalls Hill Road	523081	145107	Residential	No		9.7	10.0	0.3	<1	Negligible	Not significant
R0266	Smalls Hill Road	522623	145745	Residential	No		9.4	9.7	0.3	<1	Negligible	Not significant
R0267	Smalls Hill Road	522653	145990	Residential	No		9.6	10.0	0.4	1	Negligible	Not significant
R0268	Norwoodhill Road	524176	141289	Residential	No		13.6	14.3	0.7	2	Negligible	Not significant
R0269	The Street	524260	141091	Residential	No		14.4	15.1	0.7	2	Negligible	Not significant
R0270	The Street	524409	141046	Residential	No		12.5	13.1	0.6	2	Negligible	Not significant
R0271	The Street	524585	140988	Residential	No		14.2	15.0	0.8	2	Negligible	Not significant
R0272	Horley Road	524687	140987	Residential	No		13.0	13.8	0.8	2	Negligible	Not significant
R0273	The Street	524638	140964	Residential	No		13.1	13.9	0.8	2	Negligible	Not significant
R0274	Ifield Road	524219	140897	Residential	No		11.8	12.0	0.2	<1	Negligible	Not significant
R0275	Ifield Road	524164	140790	Residential	No		11.9	12.1	0.2	<1	Negligible	Not significant
R0276	Ifield Road	524020	140506	Residential	No		11.0	11.1	0.1	<1	Negligible	Not significant
R0277	Ifield Road	524025	140097	Residential	No		11.6	11.9	0.3	<1	Negligible	Not significant
R0278	Ifield Road	523938	139909	Residential	No		11.8	12.1	0.3	<1	Negligible	Not significant



ID	Name	X	Y	Type	In AQMA?	AQMA Title	2029 Annual mean NO <sub>2</sub> concentration (µg/m <sup>3</sup> )			Change Relative to Air Quality Standard (%)	Impact	Significance
							Without Project	With Project	Change			
R0279	Charlwood Road	524069	139451	Residential	No		13.9	14.0	0.1	<1	Negligible	Not significant
R0280	Charlwood Road	524097	139151	Residential	No		12.6	12.7	0.1	<1	Negligible	Not significant
R0281	Ifield Green	525124	138445	Residential	No		12.1	12.4	0.3	<1	Negligible	Not significant
R0282	Rusper Road	522567	137290	Residential	No		9.2	9.4	0.2	<1	Negligible	Not significant
R0283	Rusper Road	522780	137293	Residential	No		9.1	9.2	0.1	<1	Negligible	Not significant
R0284	Rusper Road	523776	137257	Residential	No		9.7	9.9	0.2	<1	Negligible	Not significant
R0285	Rusper Road	524044	137038	Residential	No		10.1	10.3	0.2	<1	Negligible	Not significant
R0286	Rusper Road	524564	136707	Residential	No		11.2	11.4	0.2	<1	Negligible	Not significant
R0287	Rusper Road	524726	136726	Residential	No		11.2	11.4	0.2	<1	Negligible	Not significant
R0288	Rusper Road	524801	136815	Residential	No		11.7	11.9	0.2	<1	Negligible	Not significant
R0289	Hyde Drive	524462	136534	Residential	No		10.6	10.7	0.1	<1	Negligible	Not significant
R0290	Hyde Drive	524356	136424	Residential	No		10.2	10.2	<0.1	<1	Negligible	Not significant
R0291	Hyde Drive	524226	136370	Residential	No		10.6	10.6	<0.1	<1	Negligible	Not significant
R0292	Hyde Drive	524140	136277	Residential	No		10.3	10.4	0.1	<1	Negligible	Not significant
R0293	Ifield Drive	525016	136769	Residential	No		13.4	13.7	0.3	<1	Negligible	Not significant
R0294	The Croft	525234	136635	Residential	No		11.6	11.8	0.2	<1	Negligible	Not significant
R0296	Gossops Green Lane	525296	136413	Residential	No		13.9	14.2	0.3	<1	Negligible	Not significant
R0297	Gossops Drive	525281	136358	Residential	No		12.1	12.3	0.2	<1	Negligible	Not significant
R0298	Gossops Drive	525136	136325	Residential	No		12.0	12.2	0.2	<1	Negligible	Not significant
R0299	Gossops Drive	524937	136248	Residential	No		12.1	12.3	0.2	<1	Negligible	Not significant
R0300	Almond Close	525495	136459	Residential	No		13.5	13.8	0.3	<1	Negligible	Not significant
R0301	Gossops Drive	525483	136378	Residential	No		12.6	12.8	0.2	<1	Negligible	Not significant
R0302	A23 Crawley Avenue	525541	136203	Residential	No		12.2	12.5	0.3	<1	Negligible	Not significant
R0303	A23 Crawley Avenue	525753	135883	Residential	No		16.6	17.2	0.6	2	Negligible	Not significant
R0304	Calderdale Close	525911	135637	Residential	No		14.5	14.7	0.2	<1	Negligible	Not significant
R0305	Rona Close	525667	135324	Residential	No		18.3	18.6	0.3	<1	Negligible	Not significant
R0306	High Oaks	525828	135761	Residential	No		19.9	20.6	0.7	2	Negligible	Not significant
R0307	A2220 Horsham Road	525957	135770	Residential	No		20.6	21.0	0.4	1	Negligible	Not significant
R0308	Goffs Park Road	526163	136062	Residential	No		16.0	16.2	0.2	<1	Negligible	Not significant
R0309	A2220 Horsham Road	526184	136089	Residential	No		16.1	16.3	0.2	<1	Negligible	Not significant
R0310	A2220 Horsham Road	526262	136189	Residential	No		19.2	19.3	0.1	<1	Negligible	Not significant
R0311	A2220 Horsham Road	526305	136475	Residential	No		18.2	18.3	0.1	<1	Negligible	Not significant
R0312	Church Street	526378	136600	Residential	No		19.8	19.9	0.1	<1	Negligible	Not significant
R0313	Ifield Road	526404	136639	Residential	No		18.0	18.1	0.1	<1	Negligible	Not significant
R0314	Ifield Drive	526029	137491	Residential	No		15.2	15.5	0.3	<1	Negligible	Not significant
R0315	Warren Drive	525640	137895	Residential	No		12.9	13.2	0.3	<1	Negligible	Not significant
R0316	Ifield Avenue	525670	137914	Residential	No		13.6	14.0	0.4	1	Negligible	Not significant
R0317	Stafford Road	525373	138335	Residential	No		11.7	12.1	0.4	1	Negligible	Not significant
R0318	Ifield Avenue	525484	138152	Residential	No		11.3	11.5	0.2	<1	Negligible	Not significant
R0319	Ifield Green	525166	137718	Residential	No		11.3	11.5	0.2	<1	Negligible	Not significant
R0320	Warren Drive	525288	137592	Residential	No		12.1	12.3	0.2	<1	Negligible	Not significant
R0321	Ifield Drive	525211	137368	Residential	No		12.2	12.4	0.2	<1	Negligible	Not significant
R0322	Warren Drive	525213	137419	Residential	No		13.0	13.3	0.3	<1	Negligible	Not significant
R0323	Rusper Road	524852	137450	Residential	No		10.3	10.5	0.2	<1	Negligible	Not significant
R0324	Rusper Road	524983	137642	Residential	No		10.4	10.5	0.1	<1	Negligible	Not significant
R0325	Ifield Street	524861	137585	Residential	No		10.9	11.1	0.2	<1	Negligible	Not significant

ID	Name	X	Y	Type	In AQMA?	AQMA Title	2029 Annual mean NO <sub>2</sub> concentration (µg/m <sup>3</sup> )			Change Relative to Air Quality Standard (%)	Impact	Significance
							Without Project	With Project	Change			
R0326	Rusper Road	524819	137213	Residential	No		10.1	10.3	0.2	<1	Negligible	Not significant
R0327	Rusper Road	524873	137094	Residential	No		11.1	11.4	0.3	<1	Negligible	Not significant
R0328	Tangmere Road	524984	136784	Residential	No		12.2	12.4	0.2	<1	Negligible	Not significant
R0329	Ifield Drive	524949	137083	Residential	No		11.8	12.1	0.3	<1	Negligible	Not significant
R0330	Ifield Drive	525087	137313	Residential	No		12.1	12.3	0.2	<1	Negligible	Not significant
R0331	Quantock Close	525529	136821	Residential	No		12.9	13.2	0.3	<1	Negligible	Not significant
R0332	Reynolds Place	526098	137067	Residential	No		16.0	16.1	0.1	<1	Negligible	Not significant
R0333	Ifield Road	525925	136768	Residential	No		13.3	13.4	0.1	<1	Negligible	Not significant
R0334	Ifield Road	526171	136708	Residential	No		14.4	14.5	0.1	<1	Negligible	Not significant
R0335	A2220 Ifield Road	526592	136615	Residential	No		21.9	22.0	0.1	<1	Negligible	Not significant
R0336	West Green Drive	526590	136691	Residential	No		18.8	18.9	0.1	<1	Negligible	Not significant
R0337	Springfield Road	526711	136358	Residential	No		18.3	18.3	<0.1	<1	Negligible	Not significant
R0338	East Park	526756	136305	Residential	No		18.5	18.6	0.1	<1	Negligible	Not significant
R0339	Stagelands	525920	137707	Residential	No		13.8	14.3	0.5	1	Negligible	Not significant
R0340	Martyrs Avenue	526440	138307	Residential	No		14.7	15.1	0.4	1	Negligible	Not significant
R0341	Martyrs Avenue	526969	138412	Residential	No		15.9	16.3	0.4	1	Negligible	Not significant
R0342	A23 London Road	526994	138324	Residential	No		16.3	16.6	0.3	<1	Negligible	Not significant
R0344	A23 London Road	527012	138236	Residential	No		24.1	24.4	0.3	<1	Negligible	Not significant
R0345	A23 London Road	526936	138025	Residential	No		15.9	16.2	0.3	<1	Negligible	Not significant
R0346	Turnpike Place	526888	137825	Residential	No		18.5	18.8	0.3	<1	Negligible	Not significant
R0347	A2219 London Road	526919	137654	Residential	No		23.3	23.2	-0.1	<-1	Negligible	Not significant
R0348	A2219 London Road	526913	137522	Residential	No		20.8	20.7	-0.1	<-1	Negligible	Not significant
R0349	A2219 London Road	526909	137223	Residential	No		26.3	26.1	-0.2	<-1	Negligible	Not significant
R0350	A2219 London Road	526922	137209	Residential	No		26.5	26.4	-0.1	<-1	Negligible	Not significant
R0351	Barnfield Road	526965	137484	Residential	No		16.0	16.0	<0.1	<1	Negligible	Not significant
R0352	Barnfield Road	527327	137302	Residential	No		16.3	16.4	0.1	<1	Negligible	Not significant
R0353	Three Bridges Road	527429	136602	Residential	No		27.0	27.1	0.1	<1	Negligible	Not significant
R0354	A2220 Haslett Avenue East	527473	136580	Residential	No		20.3	20.3	<0.1	<1	Negligible	Not significant
R0355	Mitchells Road	527619	136695	Residential	No		15.5	15.5	<0.1	<1	Negligible	Not significant
R0356	Three Bridges Road	527650	136660	Residential	No		14.0	14.1	0.1	<1	Negligible	Not significant
R0357	Three Bridges Road	527907	136728	Residential	No		14.4	14.5	0.1	<1	Negligible	Not significant
R0358	Crossways Close	527966	137169	Residential	No		14.2	14.3	0.1	<1	Negligible	Not significant
R0359	Kilnmead	527243	137016	Residential	No		21.5	21.6	0.1	<1	Negligible	Not significant
R0360	Kilnmead	527352	137020	Residential	No		21.3	21.4	0.1	<1	Negligible	Not significant
R0361	Woodfield Road	527380	136998	Residential	No		18.8	18.9	0.1	<1	Negligible	Not significant
R0362	A2004 Northgate Avenue	527399	136853	Residential	No		17.8	17.9	0.1	<1	Negligible	Not significant
R0363	A2004 Northgate Avenue	527516	136956	Residential	No		18.6	18.7	0.1	<1	Negligible	Not significant
R0364	Ridgeside	527811	136921	Residential	No		13.4	13.5	0.1	<1	Negligible	Not significant
R0365	Shaws Road	527474	137318	Residential	No		17.1	17.2	0.1	<1	Negligible	Not significant
R0366	Woodfield Road	527567	137505	Residential	No		16.6	16.7	0.1	<1	Negligible	Not significant
R0367	Woodfield Road	527704	137664	Residential	No		17.1	17.2	0.1	<1	Negligible	Not significant
R0368	Martyrs Avenue	526279	138114	Residential	No		13.8	14.0	0.2	<1	Negligible	Not significant
R0369	Martyrs Avenue	526661	138426	Residential	No		14.1	14.4	0.3	<1	Negligible	Not significant
R0370	Langley Drive	526502	137910	Residential	No		13.0	13.1	0.1	<1	Negligible	Not significant
R0371	A2220 Haslett Avenue East	527983	136577	Residential	No		14.9	15.0	0.1	<1	Negligible	Not significant
R0372	A2220 Russell Way	528119	136479	Residential	No		18.6	18.7	0.1	<1	Negligible	Not significant



ID	Name	X	Y	Type	In AQMA?	AQMA Title	2029 Annual mean NO <sub>2</sub> concentration (µg/m <sup>3</sup> )			Change Relative to Air Quality Standard (%)	Impact	Significance
							Without Project	With Project	Change			
R0373	Weald Drive	528103	136247	Residential	No		17.0	17.1	0.1	<1	Negligible	Not significant
R0374	Coltash Road	528151	136207	Residential	No		16.8	16.9	0.1	<1	Negligible	Not significant
R0375	Worth Road	529217	137013	Residential	No		15.3	15.4	0.1	<1	Negligible	Not significant
R0376	Worth Road	529732	136776	Residential	No		15.9	16.1	0.2	<1	Negligible	Not significant
R0377	Worth Road	529756	136750	Residential	No		13.9	14.2	0.3	<1	Negligible	Not significant
R0378	B2036 Balcombe Road	529834	136436	Residential	No		13.9	14.3	0.4	1	Negligible	Not significant
R0379	B2036 Balcombe Road	529776	136347	Residential	No		13.2	13.5	0.3	<1	Negligible	Not significant
R0380	B2036 Balcombe Road	529937	136134	Residential	No		14.3	14.6	0.3	<1	Negligible	Not significant
R0381	Maidenbower Drive	529654	136158	Residential	No		12.0	12.1	0.1	<1	Negligible	Not significant
R0382	Billinton Drive	528873	136838	Residential	No		15.4	15.5	0.1	<1	Negligible	Not significant
R0383	Billinton Drive	528926	136271	Residential	No		15.0	15.1	0.1	<1	Negligible	Not significant
R0384	Billinton Drive	529080	136030	Residential	No		12.5	12.6	0.1	<1	Negligible	Not significant
R0385	Billinton Drive	529122	135811	Residential	No		14.5	14.6	0.1	<1	Negligible	Not significant
R0386	Maidenbower Drive	529631	135809	Residential	No		12.6	12.5	-0.1	<-1	Negligible	Not significant
R0387	Maidenbower Drive	529709	136026	Residential	No		12.3	12.3	<0.1	<1	Negligible	Not significant
R0388	Shaftesbury Road	529910	135872	Residential	No		19.2	19.2	<0.1	<1	Negligible	Not significant
R0389	B2036 Balcombe Road	529926	135810	Residential	No		20.2	20.3	0.1	<1	Negligible	Not significant
R0390	Chaucer Road	528919	137668	Residential	No		22.3	22.4	0.1	<1	Negligible	Not significant
R0391	St Mary's Drive	528846	137806	Residential	No		22.1	22.2	0.1	<1	Negligible	Not significant
R0392	Grattons Drive	529267	137697	Residential	No		14.7	14.8	0.1	<1	Negligible	Not significant
R0393	Grattons Drive	529216	137971	Residential	No		14.1	14.0	-0.1	<-1	Negligible	Not significant
R0394	Somerville Drive	529329	138062	Residential	No		13.6	13.7	0.1	<1	Negligible	Not significant
R0395	St Catherines Road	529526	138327	Residential	No		14.0	14.1	0.1	<1	Negligible	Not significant
R0396	B2036 Balcombe Road	529731	138221	Residential	No		15.9	16.3	0.4	1	Negligible	Not significant
R0397	B2036 Balcombe Road	529739	137883	Residential	No		16.4	16.7	0.3	<1	Negligible	Not significant
R0398	B2036 Balcombe Road	529698	137571	Residential	No		18.9	19.5	0.6	2	Negligible	Not significant
R0399	Wentworth Drive	529721	137357	Residential	No		15.6	15.8	0.2	<1	Negligible	Not significant
R0400	Grattons Drive	529315	137470	Residential	No		16.3	16.6	0.3	<1	Negligible	Not significant
R0401	B2036 Balcombe Road	529757	136911	Residential	No		14.8	15.3	0.5	1	Negligible	Not significant
R0402	The Ridings	530173	136860	Residential	No		13.2	13.3	0.1	<1	Negligible	Not significant
R0403	Church Road	530072	136507	Residential	No		11.3	11.3	<0.1	<1	Negligible	Not significant
R0404	Turners Hill Road	529966	136853	Residential	No		14.4	14.6	0.2	<1	Negligible	Not significant
R0405	Charlwood Road	526060	139792	Residential	No		15.0	15.3	0.3	<1	Negligible	Not significant
R0408	Radford Road	529529	139902	Residential	No		14.0	14.2	0.2	<1	Negligible	Not significant
R0409	Radford Road	529817	140028	Residential	No		14.9	15.4	0.5	1	Negligible	Not significant
R0410	Daffodil Crescent	529783	139274	Residential	No		14.3	14.8	0.5	1	Negligible	Not significant
R0411	B2036 Balcombe Road	529698	139738	Residential	No		15.6	16.5	0.9	2	Negligible	Not significant
R0412	A264 Copthorne Common	531714	138913	Residential	No		16.7	16.5	-0.2	<-1	Negligible	Not significant
R0413	Borers Arms Road	532646	139279	Residential	No		16.4	16.3	-0.1	<-1	Negligible	Not significant
R0414	A264 Copthorne Common	532876	139259	Residential	No		15.1	15.0	-0.1	<-1	Negligible	Not significant
R0415	Borers Arms Road	532221	139484	Residential	No		9.9	10.0	0.1	<1	Negligible	Not significant
R0416	Copthorne Bank	531958	139619	Residential	No		10.8	10.9	0.1	<1	Negligible	Not significant
R0417	Shipleybridge Lane	530801	140162	Residential	No		11.9	12.0	0.1	<1	Negligible	Not significant
R0418	Shipleybridge Lane	530912	139448	Residential	No		11.6	11.7	0.1	<1	Negligible	Not significant
R0419	Copthorne Bank	531308	139440	Residential	No		12.1	12.3	0.2	<1	Negligible	Not significant
R0420	Copthorne Bank	532038	139746	Residential	No		10.0	10.0	<0.1	<1	Negligible	Not significant

ID	Name	X	Y	Type	In AQMA?	AQMA Title	2029 Annual mean NO <sub>2</sub> concentration (µg/m <sup>3</sup> )			Change Relative to Air Quality Standard (%)	Impact	Significance
							Without Project	With Project	Change			
R0421	Copthorne Bank	532212	140117	Residential	No		9.8	9.9	0.1	<1	Negligible	Not significant
R0422	Copthorne Bank	532257	140587	Residential	No		9.9	10.0	0.1	<1	Negligible	Not significant
R0424	Broadbridge Lane	531961	141653	Residential	No		10.8	11.0	0.2	<1	Negligible	Not significant
R0425	Broadbridge Lane	531684	141725	Residential	No		10.5	10.6	0.1	<1	Negligible	Not significant
R0426	Broadbridge Lane	531265	142475	Residential	No		12.0	12.0	<0.1	<1	Negligible	Not significant
R0427	Broadbridge Lane	531261	142718	Residential	No		12.6	12.6	<0.1	<1	Negligible	Not significant
R0428	Redehall Road	531967	142230	Residential	No		11.8	11.8	<0.1	<1	Negligible	Not significant
R0429	Plough Road	531817	143111	Residential	No		14.0	14.2	0.2	<1	Negligible	Not significant
R0432	Weatherhill Road	531456	143329	Residential	No		14.3	14.5	0.2	<1	Negligible	Not significant
R0433	New Road	531800	143228	Residential	No		15.6	15.9	0.3	<1	Negligible	Not significant
R0434	Plough Road	532124	143109	Residential	No		12.0	12.1	0.1	<1	Negligible	Not significant
R0435	Smallfield Road	533072	143273	Residential	No		12.0	12.1	0.1	<1	Negligible	Not significant
R0436	Chapel Road	531973	144048	Residential	No		10.9	11.0	0.1	<1	Negligible	Not significant
R0437	Scott's Hill	532554	144749	Residential	No		10.2	10.4	0.2	<1	Negligible	Not significant
R0438	Miller's Lane	532600	145425	Residential	No		10.7	10.9	0.2	<1	Negligible	Not significant
R0439	Outwood Lane	532864	145763	Residential	No		10.5	10.9	0.4	1	Negligible	Not significant
R0440	Outwood Lane	532984	146159	Residential	No		12.0	12.3	0.3	<1	Negligible	Not significant
R0441	Rookery Hill	531420	144902	Residential	No		11.9	11.9	<0.1	<1	Negligible	Not significant
R0442	Miller's Lane	531501	145404	Residential	No		11.4	11.3	-0.1	<-1	Negligible	Not significant
R0443	Miller's Lane	531842	145325	Residential	No		10.4	10.4	<0.1	<1	Negligible	Not significant
R0444	Wasp Green Lane	532076	145535	Residential	No		10.1	10.1	<0.1	<1	Negligible	Not significant
R0445	Miller's Lane	532410	145572	Residential	No		10.2	10.3	0.1	<1	Negligible	Not significant
R0446	Wasp Green Lane	531995	145963	Residential	No		10.3	10.3	<0.1	<1	Negligible	Not significant
R0447	Cross Oak Lane	529721	145328	Residential	No		10.8	10.9	0.1	<1	Negligible	Not significant
R0448	Smallfield Road	530638	143448	Residential	No		15.0	15.2	0.2	<1	Negligible	Not significant
R0449	Langwood Drive	529760	143281	Residential	No		15.2	15.4	0.2	<1	Negligible	Not significant
R0450	Wheatfield Way	529237	143358	Residential	No		15.5	15.8	0.3	<1	Negligible	Not significant
R0451	Wheatfield Way	529195	143377	Residential	No		15.3	15.6	0.3	<1	Negligible	Not significant
R0452	Smallmead	528922	143320	Residential	No		16.0	16.2	0.2	<1	Negligible	Not significant
R0453	Smallfield Road	529015	143372	Residential	No		15.4	15.7	0.3	<1	Negligible	Not significant
R0454	B2036 Balcombe Road	528988	142821	Residential	No		18.0	18.4	0.4	1	Negligible	Not significant
R0455	B2036 Balcombe Road	528878	143130	Residential	No		16.5	16.8	0.3	<1	Negligible	Not significant
R0456	Station Approach	528709	142930	Residential	No		17.0	17.1	0.1	<1	Negligible	Not significant
R0457	B2036 Balcombe Road	528771	143285	Residential	No		18.4	19.0	0.6	2	Negligible	Not significant
R0458	High Street	528474	143010	Residential	No		19.3	19.7	0.4	1	Negligible	Not significant
R0459	A23 Brighton Road	528051	143316	Residential	No		19.0	18.3	-0.7	-2	Negligible	Not significant
R0460	Vicarage Lane	527983	143309	Residential	No		18.2	17.5	-0.7	-2	Negligible	Not significant
R0461	A23 Brighton Road	527977	143173	Residential	No		19.1	18.1	-1.0	-3	Negligible	Not significant
R0462	Victoria Road	528216	143136	Residential	No		16.3	16.3	<0.1	<1	Negligible	Not significant
R0463	A23 Brighton Road	528175	143554	Residential	No		19.6	18.6	-1.0	-3	Negligible	Not significant
R0464	Albert Road	528324	143375	Residential	No		16.3	16.0	-0.3	<-1	Negligible	Not significant
R0465	Yattendon Road	528634	143218	Residential	No		16.4	16.6	0.2	<1	Negligible	Not significant
R0466	Yattendon Road	528641	143161	Residential	No		17.1	17.4	0.3	<1	Negligible	Not significant
R0467	Oakwood Road	528589	143404	Residential	No		16.0	16.2	0.2	<1	Negligible	Not significant
R0468	Oakwood Road	528589	143585	Residential	No		15.8	16.0	0.2	<1	Negligible	Not significant
R0469	Oakwood Road	528426	143795	Residential	No		15.3	15.4	0.1	<1	Negligible	Not significant



ID	Name	X	Y	Type	In AQMA?	AQMA Title	2029 Annual mean NO <sub>2</sub> concentration (µg/m <sup>3</sup> )			Change Relative to Air Quality Standard (%)	Impact	Significance
							Without Project	With Project	Change			
R0470	A23 Brighton Road	528365	143874	Residential	No		17.2	17.0	-0.2	<-1	Negligible	Not significant
R0471	Wheatfield Way	529199	143500	Residential	No		14.4	14.6	0.2	<1	Negligible	Not significant
R0472	Wheatfield Way	529312	143703	Residential	No		14.1	14.3	0.2	<1	Negligible	Not significant
R0473	Wheatfield Way	528985	143814	Residential	No		14.7	14.8	0.1	<1	Negligible	Not significant
R0474	Brookfield Drive	528879	144218	Residential	No		15.8	15.8	<0.1	<1	Negligible	Not significant
R0475	A23 Bonehurst Road	528457	144405	Residential	No		15.1	15.2	0.1	<1	Negligible	Not significant
R0476	A23 Bonehurst Road	528424	144355	Residential	No		16.4	16.5	0.1	<1	Negligible	Not significant
R0477	Empire Villas	528436	145288	Residential	No		14.7	14.8	0.1	<1	Negligible	Not significant
R0478	A23 Bonehurst Road	528305	145825	Residential	No		12.8	13.0	0.2	<1	Negligible	Not significant
R0480	Ladbroke Road	528691	144054	Residential	No		13.6	13.7	0.1	<1	Negligible	Not significant
R0481	Ladbroke Road	528605	144059	Residential	No		14.2	14.4	0.2	<1	Negligible	Not significant
R0482	Ladbroke Road	528476	144086	Residential	No		17.4	17.6	0.2	<1	Negligible	Not significant
R0483	Horley Row	528271	144074	Residential	No		12.7	12.7	<0.1	<1	Negligible	Not significant
R0484	B2036 Balcombe Road	528786	143305	Residential	No		18.8	19.6	0.8	2	Negligible	Not significant
R0485	The Dell	528609	143745	Residential	No		15.9	16.3	0.4	1	Negligible	Not significant
R0486	Cranbourne Close	528492	144012	Residential	No		16.0	16.4	0.4	1	Negligible	Not significant
R0487	Horley Row	528342	144028	Residential	No		14.5	14.6	0.1	<1	Negligible	Not significant
R0488	Church Walk	527679	142626	Residential	Yes	AQMA No.3 (Horley)	20.6	19.9	-0.7	-2	Negligible	Not significant
R0489	A23 Brighton Road	527734	142741	Residential	Yes	AQMA No.3 (Horley)	22.6	21.6	-1.0	-3	Negligible	Not significant
R0490	A23 Brighton Road	527911	142950	Residential	No		20.8	19.7	-1.1	-3	Negligible	Not significant
R0491	A23 Brighton Road	527969	143066	Residential	No		19.0	18.1	-0.9	-2	Negligible	Not significant
R0492	Vicarage Lane	527846	143572	Residential	No		14.6	14.4	-0.2	<-1	Negligible	Not significant
R0493	Vicarage Lane	527794	143609	Residential	No		13.7	13.7	<0.1	<1	Negligible	Not significant
R0494	Lee Street	527672	143837	Residential	No		14.6	14.5	-0.1	<-1	Negligible	Not significant
R0495	Meath Green Lane	527659	143857	Residential	No		14.9	14.8	-0.1	<-1	Negligible	Not significant
R0496	Horley Row	527770	143870	Residential	No		13.7	13.8	0.1	<1	Negligible	Not significant
R0497	Horley Row	527954	143938	Residential	No		14.1	14.3	0.2	<1	Negligible	Not significant
R0498	Horley Row	528121	143952	Residential	No		15.0	15.1	0.1	<1	Negligible	Not significant
R0499	Lee Street	527404	143634	Residential	No		12.3	12.4	0.1	<1	Negligible	Not significant
R0500	Parkhurst Road	527229	143620	Residential	No		12.5	12.6	0.1	<1	Negligible	Not significant
R0501	Parkhurst Road	527208	143625	Residential	No		12.3	12.4	0.1	<1	Negligible	Not significant
R0502	Parkhurst Road	527292	143794	Residential	No		11.9	12.0	0.1	<1	Negligible	Not significant
R0503	Parkhurst Road	527401	143915	Residential	No		12.0	12.1	0.1	<1	Negligible	Not significant
R0504	Parkhurst Road	527546	144017	Residential	No		11.6	11.7	0.1	<1	Negligible	Not significant
R0505	Meath Green Lane	527309	144398	Residential	No		11.5	11.5	<0.1	<1	Negligible	Not significant
R0506	Meath Green Lane	527201	144824	Residential	No		11.1	11.2	0.1	<1	Negligible	Not significant
R0507	Meath Green Lane	527417	144810	Residential	No		11.2	11.3	0.1	<1	Negligible	Not significant
R0508	Meath Green Lane	527547	144993	Residential	No		11.0	11.1	0.1	<1	Negligible	Not significant
R0509	Meath Green Lane	527294	145633	Residential	No		10.4	10.4	<0.1	<1	Negligible	Not significant
R0510	Lodge Lane	527062	145932	Residential	No		10.1	10.1	<0.1	<1	Negligible	Not significant
R0514	Mill Lane	526918	143214	Residential	No		11.2	11.4	0.2	<1	Negligible	Not significant
R0515	Mill Lane	526595	143099	Residential	No		12.0	12.3	0.3	<1	Negligible	Not significant
R0516	A217 Reigate Road	526272	143524	Residential	No		11.6	12.1	0.5	1	Negligible	Not significant
R0517	A217 Reigate Road	526217	144328	Residential	No		12.3	12.8	0.5	1	Negligible	Not significant
R0518	A217 Reigate Road	526123	144940	Residential	No		13.6	14.3	0.7	2	Negligible	Not significant
R0519	A217 Reigate Road	526039	145844	Residential	No		12.1	12.7	0.6	2	Negligible	Not significant

ID	Name	X	Y	Type	In AQMA?	AQMA Title	2029 Annual mean NO <sub>2</sub> concentration (µg/m <sup>3</sup> )			Change Relative to Air Quality Standard (%)	Impact	Significance
							Without Project	With Project	Change			
R0520	Horley Road	525229	141128	Residential	No		12.8	13.4	0.6	2	Negligible	Not significant
R0521	Horley Road	525847	141385	Residential	No		13.8	14.7	0.9	2	Negligible	Not significant
R0522	Charlwood Road	526454	141915	Residential	No		16.5	17.3	0.8	2	Negligible	Not significant
R0523	Charlwood Road	526198	141839	Residential	No		16.2	17.0	0.8	2	Negligible	Not significant
R0524	A264 Turners Hill Road	533524	139242	Residential	No		21.2	21.0	-0.2	<-1	Negligible	Not significant
R0525	Crab Hill Lane	531034	147451	Residential	No		25.2	24.7	-0.5	-1	Negligible	Not significant
R0526	Cooper's Hill Road	531409	148642	Residential	No		23.7	23.3	-0.4	-1	Negligible	Not significant
R0527	Cooper's Hill Road	531592	149398	Residential	No		18.7	18.4	-0.3	<-1	Negligible	Not significant
R0528	Deans Lane	531412	150654	Residential	No		21.5	21.2	-0.3	<-1	Negligible	Not significant
R0529	Merstham Road	531196	151994	Residential	No		24.4	24.1	-0.3	<-1	Negligible	Not significant
R0530	Merstham Road	531000	152554	Residential	No		22.7	22.4	-0.3	<-1	Negligible	Not significant
R0531	Warwick Wold Road	530939	152742	Residential	No		24.9	24.6	-0.3	<-1	Negligible	Not significant
R0532	Rockshaw Road	530351	153663	Residential	No		17.1	17.0	-0.1	<-1	Negligible	Not significant
R0533	Rockshaw Road	530182	153828	Residential	No		16.1	16.1	<0.1	<1	Negligible	Not significant
R0534	A23 London Road North	529114	154253	Residential	No		16.0	16.0	<0.1	<1	Negligible	Not significant
R0535	B2031 Shepherd's Hill	529210	154302	Residential	No		17.5	17.4	-0.1	<-1	Negligible	Not significant
R0536	B2031 Shepherd's Hill	529053	154327	Residential	No		17.2	17.3	0.1	<1	Negligible	Not significant
R0537	London Road North	528649	154927	Residential	No		14.6	14.6	<0.1	<1	Negligible	Not significant
R0538	Balcombe Road	530075	135674	Residential	No		19.3	18.9	-0.4	-1	Negligible	Not significant
R0539	B2036 Balcombe Road	529986	135701	Residential	No		15.4	15.3	-0.1	<-1	Negligible	Not significant
R0540	B2036 Balcombe Road	529913	135491	Residential	No		19.6	19.3	-0.3	<-1	Negligible	Not significant
R0541	Pagewood Close	529899	135459	Residential	No		20.1	19.7	-0.4	-1	Negligible	Not significant
R0542	Carter Road	529800	135343	Residential	No		18.9	18.5	-0.4	-1	Negligible	Not significant
R0543	Boleyn Close	529644	135155	Residential	No		18.2	17.8	-0.4	-1	Negligible	Not significant
R0544	Gabriel Road	529520	134990	Residential	No		18.2	17.8	-0.4	-1	Negligible	Not significant
R0545	Beckford Way	528967	134412	Residential	No		20.3	19.8	-0.5	-1	Negligible	Not significant
R0546	Wye Close	526220	133549	Residential	No		17.0	16.9	-0.1	<-1	Negligible	Not significant
R0547	Brighton Road	526173	133487	Residential	No		15.5	15.4	-0.1	<-1	Negligible	Not significant
R0548	Old Brighton Road (North)	526176	133447	Residential	No		14.4	14.3	-0.1	<-1	Negligible	Not significant
R0549	Horsham Road	526051	133134	Residential	No		16.6	16.5	-0.1	<-1	Negligible	Not significant
R0550	Old Brighton Road South	525984	132882	Residential	No		20.5	20.4	-0.1	<-1	Negligible	Not significant
R0551	Oakwood Road	531301	152984	Residential	No		18.7	18.6	-0.1	<-1	Negligible	Not significant
R0552	The Conduit	532916	152773	Residential	No		21.8	21.8	<0.1	<1	Negligible	Not significant
R0553	North Park Lane	533803	152756	Residential	No		22.8	22.9	0.1	<1	Negligible	Not significant
R0554	Bakers Mead	535083	152651	Residential	No		17.4	17.5	0.1	<1	Negligible	Not significant
R0555	Tandridgehill Lane	536846	153023	Residential	No		20.4	20.5	0.1	<1	Negligible	Not significant
R0556	Chalkpit Lane	538420	153848	Residential	No		15.1	15.2	0.1	<1	Negligible	Not significant
R0557	Water Lane	540300	153826	Residential	No		14.4	14.4	<0.1	<1	Negligible	Not significant
R0558	B269 Titsey Road	540690	154085	Residential	No		21.1	21.2	0.1	<1	Negligible	Not significant
R0559	A233 London Road	544737	155185	Residential	No		18.3	18.3	<0.1	<1	Negligible	Not significant
R0560	Brasted Hill Road	547255	156074	Residential	Yes	Sevenoaks AQMA No.2 M25	19.5	19.5	<0.1	<1	Negligible	Not significant
R0561	Combe Bank Drive	547965	156391	Residential	Yes	Sevenoaks AQMA No.2 M25	19.6	19.7	0.1	<1	Negligible	Not significant
R0562	Chevening Road	549589	156676	Residential	No		15.5	15.5	<0.1	<1	Negligible	Not significant
R0563	B2211 Sundridge Road	549403	157058	Residential	No		15.6	15.6	<0.1	<1	Negligible	Not significant
R0564	Sundridge Road	549822	157781	Residential	Yes	Sevenoaks AQMA No.2 M25	16.2	16.3	0.1	<1	Negligible	Not significant
R0565	B2211 Sundridge Road	549920	158088	Residential	Yes	Sevenoaks AQMA No.2 M25	22.7	22.8	0.1	<1	Negligible	Not significant



ID	Name	X	Y	Type	In AQMA?	AQMA Title	2029 Annual mean NO <sub>2</sub> concentration (µg/m <sup>3</sup> )			Change Relative to Air Quality Standard (%)	Impact	Significance
							Without Project	With Project	Change			
R0570	Laxton Gardens	529965	153265	Residential	No		17.1	17.0	-0.1	<-1	Negligible	Not significant
R0571	Ashcombe Road	529200	153553	Residential	Yes	AQMA No.1 (M25)	32.4	32.2	-0.2	<-1	Negligible	Not significant
R0572	Quality Street	528796	153630	Residential	No		19.6	19.5	-0.1	<-1	Negligible	Not significant
R0573	Gatton Bottom	528869	153732	Residential	No		23.6	23.5	-0.1	<-1	Negligible	Not significant
R0574	Reigate Hill	525441	152457	Residential	No		17.1	17.1	<0.1	<1	Negligible	Not significant
R0575	Margery Lane	525186	152538	Residential	No		24.1	24.0	-0.1	<-1	Negligible	Not significant
R0576	Margery Wood Lane	524717	152368	Residential	No		17.7	17.7	<0.1	<1	Negligible	Not significant
R0577	Margery Grove	524138	152557	Residential	No		21.2	21.2	<0.1	<1	Negligible	Not significant
R0578	Dents Grove	523913	152607	Residential	No		22.2	22.2	<0.1	<1	Negligible	Not significant
R0579	Dorking Road	522579	153206	Residential	No		15.9	15.9	<0.1	<1	Negligible	Not significant
R0580	Sturt's Lane	522110	153721	Residential	Yes	AQMA No.1 (M25)	26.8	26.7	-0.1	<-1	Negligible	Not significant
R0581	Dorking Road	521983	153697	Residential	No		18.5	18.5	<0.1	<1	Negligible	Not significant
R0582	Sturt's Lane	521875	153894	Residential	Yes	AQMA No.1 (M25)	28.6	28.5	-0.1	<-1	Negligible	Not significant
R0583	Hurst Lane	520511	155585	Residential	No		17.8	17.8	<0.1	<1	Negligible	Not significant
R0584	Tilley Lane	520047	156024	Residential	No		29.4	29.4	<0.1	<1	Negligible	Not significant
R0585	Quarry Gardens	517687	156764	Residential	No		28.9	28.9	<0.1	<1	Negligible	Not significant
R0586	A243 Leatherhead By-Pass Road	517435	156861	Residential	No		22.5	22.6	0.1	<1	Negligible	Not significant
R0587	Kingston Road	516421	158459	Residential	No		21.0	21.0	<0.1	<1	Negligible	Not significant
R0588	B2430 Oxshott Road	516149	158584	Residential	No		20.6	20.7	0.1	<1	Negligible	Not significant
R0589	Oxshott Road	516026	158779	Residential	No		22.5	22.5	<0.1	<1	Negligible	Not significant
R0590	Bookham Road	511971	157472	Residential	No		14.1	14.1	<0.1	<1	Negligible	Not significant
R0591	Bookham Road	511340	157672	Residential	No		17.6	17.6	<0.1	<1	Negligible	Not significant
R0592	Martyr's Green	509407	158321	Residential	No		18.3	18.3	<0.1	<1	Negligible	Not significant
R0593	Pointers Road	509378	158473	Residential	No		27.4	27.4	<0.1	<1	Negligible	Not significant
R0594	Pointers Road	508867	158877	Residential	No		20.0	20.0	<0.1	<1	Negligible	Not significant
R0595	Sanway Road	506157	160043	Residential	No		26.2	26.3	0.1	<1	Negligible	Not significant
R0596	Murray's Lane	505886	160382	Residential	No		28.8	28.8	<0.1	<1	Negligible	Not significant
R0597	The Pavillions	505670	161563	Residential	No		23.6	23.6	<0.1	<1	Negligible	Not significant
R0598	Pinewood Avenue	505398	162285	Residential	Yes	Runnymede M25 AQMA	23.9	24.0	0.1	<1	Negligible	Not significant
R0599	Common Lane	505462	162381	Residential	Yes	Runnymede M25 AQMA	30.1	30.1	<0.1	<1	Negligible	Not significant
R0600	Loncin Mead Avenue	505236	162688	Residential	Yes	Runnymede M25 AQMA	32.2	32.2	<0.1	<1	Negligible	Not significant
R0601	Rowhurst Avenue	504598	163715	Residential	Yes	Runnymede M25 AQMA	28.8	28.8	<0.1	<1	Negligible	Not significant
R0602	Church Road	504208	164267	Residential	Yes	Runnymede M25 AQMA	33.3	33.3	<0.1	<1	Negligible	Not significant
R0603	Brittans Lane	503741	165233	Residential	Yes	Runnymede M25 AQMA	24.8	24.8	<0.1	<1	Negligible	Not significant
R0604	Lyne Crossing Road	502138	166992	Residential	No		20.6	20.7	0.1	<1	Negligible	Not significant
R0605	Green Road	501656	168141	Residential	No		23.9	23.9	<0.1	<1	Negligible	Not significant
R0606	B388 Mill House Lane	501791	168208	Residential	Yes	Runnymede M25 AQMA	28.8	28.8	<0.1	<1	Negligible	Not significant
R0607	B388 Thorpe By-Pass	501763	168315	Residential	Yes	Runnymede M25 AQMA	28.5	28.5	<0.1	<1	Negligible	Not significant
R0610	A22 Eastbourne Road	536385	142443	Residential	No		11.6	11.6	<0.1	<1	Negligible	Not significant
R0626	Fairview	535048	153115	Residential	No		20.4	20.4	<0.1	<1	Negligible	Not significant
R0630	A25 High Street	535000	151745	Residential	No		18.2	18.3	0.1	<1	Negligible	Not significant
R0631	A25 High Street	535025	151608	Residential	No		16.0	16.1	0.1	<1	Negligible	Not significant
R0632	Big Common Lane	531617	150849	Residential	No		20.9	20.6	-0.3	<-1	Negligible	Not significant
R0700	Crossways	526612	122631	Residential	No		12.8	12.8	<0.1	<1	Negligible	Not significant
R0701	London Road	526441	122704	Residential	No		10.7	10.6	-0.1	<-1	Negligible	Not significant
R0705	Staplefield Lane	526738	125965	Residential	No		16.2	16.1	-0.1	<-1	Negligible	Not significant

ID	Name	X	Y	Type	In AQMA?	AQMA Title	2029 Annual mean NO <sub>2</sub> concentration (µg/m <sup>3</sup> )			Change Relative to Air Quality Standard (%)	Impact	Significance
							Without Project	With Project	Change			
R0706	Nursery Lane	526657	125948	Residential	No		13.9	13.9	<0.1	<1	Negligible	Not significant
R0707	B2110 Horsham Road	526102	129662	Residential	No		16.7	16.6	-0.1	<-1	Negligible	Not significant
R0708	B2110 Horsham Road	526143	129748	Residential	No		19.9	19.8	-0.1	<-1	Negligible	Not significant
R0709	B2114 Brighton Road	525971	132340	Residential	No		20.1	20.0	-0.1	<-1	Negligible	Not significant
R0710	A23 Crawley Avenue	526485	135164	Residential	No		15.9	16.1	0.2	<1	Negligible	Not significant
R0711	A2004 Southgate Avenue	526611	135136	Residential	No		20.5	20.7	0.2	<1	Negligible	Not significant
R0712	Holmcroft	527297	136127	Residential	No		16.5	16.6	0.1	<1	Negligible	Not significant
R0715	A272 The Street	521353	122585	Residential	Yes	Horsham Cowfold AQMA	26.1	25.9	-0.2	<-1	Negligible	Not significant
R0716	A272 The Street	521322	122607	Residential	Yes	Horsham Cowfold AQMA	19.4	19.2	-0.2	<-1	Negligible	Not significant
R0717	Cowfold	521340	122552	Residential	Yes	Horsham Cowfold AQMA	15.7	15.6	-0.1	<-1	Negligible	Not significant
R0718	Cowfold	521464	122470	Residential	Yes	Horsham Cowfold AQMA	17.5	17.4	-0.1	<-1	Negligible	Not significant
R0719	A272 The Street	521328	122665	Residential	Yes	Horsham Cowfold AQMA	22.4	22.1	-0.3	<-1	Negligible	Not significant
R0720	A272 Station Road	521127	122689	Residential	Yes	Horsham Cowfold AQMA	18.6	18.3	-0.3	<-1	Negligible	Not significant
R0721	A272 Station Road	521227	122663	Residential	Yes	Horsham Cowfold AQMA	17.5	17.3	-0.2	<-1	Negligible	Not significant
R0757	A272 Coolham Road	516435	122737	Residential	No		9.2	9.3	0.1	<1	Negligible	Not significant
R0758	A272 Cowfold Road	518346	122462	Residential	No		15.1	15.0	-0.1	<-1	Negligible	Not significant
R0773	A281 Guildford Road	515595	131240	Residential	No		13.1	13.1	<0.1	<1	Negligible	Not significant
R0774	A281 Guildford Road	515640	131260	Residential	No		12.0	12.1	0.1	<1	Negligible	Not significant
R0776	Roman Lane	516238	125279	Residential	No		12.5	12.6	0.1	<1	Negligible	Not significant
R0777	Kings Lane	516406	127799	Residential	No		11.9	12.0	0.1	<1	Negligible	Not significant
R0778	Longhurst Avenue	515323	130771	Residential	No		10.6	10.7	0.1	<1	Negligible	Not significant
R0796	Pelham Drive	525184	134939	Residential	No		15.6	15.8	0.2	<1	Negligible	Not significant
R0797	Staplecross Court	525072	135020	Residential	No		15.6	15.9	0.3	<1	Negligible	Not significant
R0798	Sullivan Drive	524109	134702	Residential	No		18.4	18.6	0.2	<1	Negligible	Not significant
R0799	Faygate Lane	521752	134015	Residential	No		21.2	21.4	0.2	<1	Negligible	Not significant
R0800	Langhurstwood Road	517673	133581	Residential	No		12.8	12.9	0.1	<1	Negligible	Not significant
R0801	A24 Dorking Road	516686	133433	Residential	No		10.6	10.6	<0.1	<1	Negligible	Not significant
R0802	B2195 Crawley Road	519984	132956	Residential	No		12.4	12.5	0.1	<1	Negligible	Not significant
R0832	Glenheadon Rise	517830	155583	Residential	No		14.7	14.7	<0.1	<1	Negligible	Not significant
R0836	A25 West Street	524914	150372	Residential	Yes	AQMA No.9 (Reigate High St / West St / Bell St)	15.3	15.6	0.3	<1	Negligible	Not significant
R0837	Dovers Green Road	525757	148288	Residential	No		13.2	13.7	0.5	1	Negligible	Not significant
R0838	A217 Cockshot Hill	525844	148779	Residential	No		19.0	19.5	0.5	1	Negligible	Not significant
R0839	A217 Bell Street	525554	149705	Residential	No		14.7	15.1	0.4	1	Negligible	Not significant
R0840	B2034 Lesbourne Road	525518	149859	Residential	No		18.7	19.1	0.4	1	Negligible	Not significant
R0841	A217 Bell Street	525374	150163	Residential	Yes	AQMA No.9 (Reigate High St / West St / Bell St)	17.9	19.0	1.1	3	Negligible	Not significant
R0842	A25 Church Street	525517	150303	Residential	Yes	AQMA No.9 (Reigate High St / West St / Bell St)	17.8	18.3	0.5	1	Negligible	Not significant
R0843	A25 Church Street	525366	150255	Residential	Yes	AQMA No.9 (Reigate High St / West St / Bell St)	18.6	19.8	1.2	3	Negligible	Not significant
R0844	A217 Bell Street	525352	150236	Residential	Yes	AQMA No.9 (Reigate High St / West St / Bell St)	18.2	19.4	1.2	3	Negligible	Not significant
R0845	A25 High Street	525061	150299	Residential	Yes	AQMA No.9 (Reigate High St / West St / Bell St)	20.0	21.5	1.5	4	Negligible	Not significant
R0846	A25 London Road	525170	150480	Residential	No		15.5	16.3	0.8	2	Negligible	Not significant
R0847	A25 Castlefield Road	525442	150400	Residential	No		15.3	15.6	0.3	<1	Negligible	Not significant
R0851	Cavendish Road	528187	150461	Residential	Yes	AQMA No. 12 (Redhill)	15.8	15.8	<0.1	<1	Negligible	Not significant



ID	Name	X	Y	Type	In AQMA?	AQMA Title	2029 Annual mean NO <sub>2</sub> concentration (µg/m <sup>3</sup> )			Change Relative to Air Quality Standard (%)	Impact	Significance
							Without Project	With Project	Change			
R0852	A23 Brighton Road	527876	150232	Residential	Yes	AQMA No. 12 (Redhill)	20.0	20.3	0.3	<1	Negligible	Not significant
R0853	A25 Station Road	527749	150630	Residential	No		14.3	14.4	0.1	<1	Negligible	Not significant
R0854	A23 Princess Way	528112	150800	Residential	Yes	AQMA No. 12 (Redhill)	17.7	18.0	0.3	<1	Negligible	Not significant
R0855	Gloucester Road	527983	150871	Residential	Yes	AQMA No. 12 (Redhill)	19.6	19.8	0.2	<1	Negligible	Not significant
R0861	A23 London Road	528085	151373	Residential	No		18.2	18.3	0.1	<1	Negligible	Not significant
R0863	A217 London Road	525396	150798	Residential	Yes	AQMA No. 11 (Reigate Hill)	18.7	19.8	1.1	3	Negligible	Not significant
R0864	A217 Reigate Hill	525566	151538	Residential	Yes	AQMA No. 11 (Reigate Hill)	17.0	17.7	0.7	2	Negligible	Not significant
R0908	B2114	526234	129778	Residential	No		13.8	13.8	<0.1	<1	Negligible	Not significant
R0909	B2110 Brighton Road	526225	129651	Residential	No		13.3	13.2	-0.1	<-1	Negligible	Not significant
R0934	A23 Brighton Road	528776	156248	Residential	Yes	Hooley AQMA	18.5	18.5	<0.1	<1	Negligible	Not significant
R0935	A23 Brighton Road	528809	156561	Residential	Yes	Hooley AQMA	16.5	16.5	<0.1	<1	Negligible	Not significant
R0936	Woodfield Close	529183	157833	Residential	Yes	Croydon AQMA	17.3	17.3	<0.1	<1	Negligible	Not significant
R0937	A23 Brighton Road	529326	158135	Residential	Yes	Croydon AQMA	20.7	20.7	<0.1	<1	Negligible	Not significant
R0938	A237 Lion Green Road	529755	159381	Residential	Yes	Croydon AQMA	22.1	22.1	<0.1	<1	Negligible	Not significant
R0953	A24 Leatherhead Road	517608	156887	Residential	No		24.8	24.8	<0.1	<1	Negligible	Not significant
R0991	A2043 Cheam Common Road	523408	165044	Residential	Yes	Sutton AQMA	23.7	23.7	<0.1	<1	Negligible	Not significant
R0992	A24 London Road	523471	165042	Residential	Yes	Sutton AQMA	23.3	23.3	<0.1	<1	Negligible	Not significant
R0993	A232 High Street	524305	163594	Residential	Yes	Sutton AQMA	23.6	23.6	<0.1	<1	Negligible	Not significant
R0994	A232 Cheam Road	524547	163689	Residential	Yes	Sutton AQMA	22.2	22.3	0.1	<1	Negligible	Not significant
R0995	A217 Belmont Rise	525348	161672	Residential	Yes	Sutton AQMA	18.8	18.9	0.1	<1	Negligible	Not significant
R0997	A237 Woodcote Road	529381	161740	Residential	Yes	Croydon AQMA	18.6	18.6	<0.1	<1	Negligible	Not significant
R0998	A237 Smitham Bottom Lane	529367	161669	Residential	Yes	Croydon AQMA	17.4	17.4	<0.1	<1	Negligible	Not significant
R1000	Tudor Drive	524523	166712	Residential	Yes	Sutton AQMA	22.4	22.4	<0.1	<1	Negligible	Not significant
R1001	B279 Sutton Common Road	525336	165944	Residential	Yes	Sutton AQMA	21.6	21.7	0.1	<1	Negligible	Not significant
R1002	A217 Reigate Avenue	526011	166531	Residential	Yes	Sutton AQMA	23.3	23.4	0.1	<1	Negligible	Not significant
R1003	A217 Bishopsford Road	526108	166620	Residential	Yes	Sutton AQMA	22.0	22.1	0.1	<1	Negligible	Not significant
R1004	B279 Angel Hill	525784	165410	Residential	Yes	Sutton AQMA	19.1	19.2	0.1	<1	Negligible	Not significant
R1005	B2230 Throwley Way	525886	164670	Residential	Yes	Sutton AQMA	19.6	19.7	0.1	<1	Negligible	Not significant
R1010	A237 Woodcote Road	528942	163669	Residential	Yes	Sutton AQMA	23.5	23.6	0.1	<1	Negligible	Not significant
R1011	A237 Manor Road	528635	164755	Residential	Yes	Sutton AQMA	21.8	21.8	<0.1	<1	Negligible	Not significant
R1012	A237 Manor Road North	528616	164790	Residential	Yes	Sutton AQMA	22.9	23.0	0.1	<1	Negligible	Not significant
R1014	Mile Road	528474	166105	Residential	Yes	Sutton AQMA	21.2	21.2	<0.1	<1	Negligible	Not significant
R1017	B243 Park Hill Road	533144	164721	Residential	Yes	Croydon AQMA	26.2	26.3	0.1	<1	Negligible	Not significant
R1018	A212 Coombe Road	533053	164722	Residential	Yes	Croydon AQMA	22.1	22.1	<0.1	<1	Negligible	Not significant
R1020	A212 Park Lane	532641	164859	Residential	Yes	Croydon AQMA	26.2	26.3	0.1	<1	Negligible	Not significant
R1021	A212 Coombe Road	532604	164841	Residential	Yes	Croydon AQMA	24.7	24.7	<0.1	<1	Negligible	Not significant
R1025	A235 South End	532646	164301	Residential	Yes	Croydon AQMA	27.6	27.6	<0.1	<1	Negligible	Not significant
R1026	A235 South End	532498	164469	Residential	Yes	Croydon AQMA	25.8	25.8	<0.1	<1	Negligible	Not significant
R1027	A235 South End	532457	164474	Residential	Yes	Croydon AQMA	26.1	26.1	<0.1	<1	Negligible	Not significant
R1037	A232 Duppas Hill Lane	532026	164979	Residential	Yes	Croydon AQMA	25.9	26.0	0.1	<1	Negligible	Not significant
R1038	A232 Pump Pail North	532091	165061	Residential	Yes	Croydon AQMA	31.6	31.7	0.1	<1	Negligible	Not significant
R1047	Beech House Road	532598	165169	Residential	Yes	Croydon AQMA	25.9	26.0	0.1	<1	Negligible	Not significant
R1048	A232 The Croydon Flyover	532545	165233	Residential	Yes	Croydon AQMA	28.3	28.3	<0.1	<1	Negligible	Not significant
R1049	A232 Barclay Road	532639	165333	Residential	Yes	Croydon AQMA	29.8	29.8	<0.1	<1	Negligible	Not significant
R1050	A212 Wellesley Road	532436	166557	Residential	Yes	Croydon AQMA	26.6	26.6	<0.1	<1	Negligible	Not significant
R1051	A222 St James's Road	532313	166615	Residential	Yes	Croydon AQMA	26.8	26.7	-0.1	<-1	Negligible	Not significant

ID	Name	X	Y	Type	In AQMA?	AQMA Title	2029 Annual mean NO <sub>2</sub> concentration (µg/m <sup>3</sup> )			Change Relative to Air Quality Standard (%)	Impact	Significance
							Without Project	With Project	Change			
R1052	A213 St James's Road	532019	166677	Residential	Yes	Croydon AQMA	21.6	21.6	<0.1	<1	Negligible	Not significant
R1053	A212 Northcote Road	532566	167082	Residential	Yes	Croydon AQMA	28.7	28.7	<0.1	<1	Negligible	Not significant
R1054	A212 Whitehorse Road	532554	167043	Residential	Yes	Croydon AQMA	26.6	26.6	<0.1	<1	Negligible	Not significant
R1055	A212 Grange Road	532768	168254	Residential	Yes	Croydon AQMA	26.2	26.3	0.1	<1	Negligible	Not significant
R1057	A232 Fairfield Road	533041	165418	Residential	Yes	Croydon AQMA	21.7	21.7	<0.1	<1	Negligible	Not significant
R1058	A232 Chepstow Road	533298	165485	Residential	Yes	Croydon AQMA	25.6	25.7	0.1	<1	Negligible	Not significant
R1059	A215 Shirley Road	535130	165942	Residential	Yes	Croydon AQMA	33.1	33.1	<0.1	<1	Negligible	Not significant
R1060	A215 Shirley Road	535091	165940	Residential	Yes	Croydon AQMA	25.2	25.2	<0.1	<1	Negligible	Not significant
R1061	A232 Wickham Road	535417	165668	Residential	Yes	Croydon AQMA	26.7	26.6	-0.1	<-1	Negligible	Not significant
R1062	A222 Lower Addiscombe Road	534705	166720	Residential	Yes	Croydon AQMA	23.3	23.6	0.3	<1	Negligible	Not significant
R1063	A222 Long Lane	534891	167003	Residential	Yes	Croydon AQMA	26.7	26.7	<0.1	<1	Negligible	Not significant
R1064	A215 Portland Road	534694	167379	Residential	Yes	Croydon AQMA	25.3	25.1	-0.2	<-1	Negligible	Not significant
R1065	A222 Lower Addiscombe Road	533227	166324	Residential	Yes	Croydon AQMA	27.3	27.3	<0.1	<1	Negligible	Not significant
R1066	A222 Lower Addiscombe Road	533261	166316	Residential	Yes	Croydon AQMA	29.5	29.5	<0.1	<1	Negligible	Not significant
R1072	Charlwood Road	524880	138698	Residential	No		11.2	11.3	0.1	<1	Negligible	Not significant
R1073	Gatwick Road	528287	138635	Residential	No		18.8	19.2	0.4	1	Negligible	Not significant
R1078	A217 Reigate Hill	525734	151771	Residential	Yes	AQMA No. 11 (Reigate Hill)	20.8	22.2	1.4	4	Negligible	Not significant
R1079	A217 Reigate Hill	525378	150909	Residential	Yes	AQMA No. 11 (Reigate Hill)	16.4	17.2	0.8	2	Negligible	Not significant
R1081	A25 Queensway	527888	150689	Residential	Yes	AQMA No. 12 (Redhill)	14.1	14.1	<0.1	<1	Negligible	Not significant
R1082	A23 London Road South	528974	153073	Residential	Yes	AQMA No. 10 (Merstham)	16.9	17.1	0.2	<1	Negligible	Not significant
R1083	A23 London Road North	529019	153451	Residential	Yes	AQMA No. 10 (Merstham)	18.6	18.7	0.1	<1	Negligible	Not significant
R1084	A23 High Street	528992	153327	Residential	Yes	AQMA No. 10 (Merstham)	17.5	17.7	0.2	<1	Negligible	Not significant

Table 3.1.5: Predicted Annual Mean PM<sub>10</sub> Concentrations (µg/m<sup>3</sup>) and Impacts at Human Receptors for the 2029 Assessment Year

ID	Name	X	Y	Type	In AQMA?	AQMA Title	2029 Annual mean PM <sub>10</sub> concentration (µg/m <sup>3</sup> )			Change Relative to Air Quality Standard (%)	Impact	Significance
							Without Project	With Project	Change			
C0001	Outreach 3 Way Ifield Hall Charlwood Road Crawley	524684	138861	Other	No		12.7	12.7	<0.1	<1	Negligible	Not significant
C0002	Ifield Community Centre	525265	137368	Other	No		14.2	14.2	<0.1	<1	Negligible	Not significant
CD001	CR/2017/0997/OUT	527192	136870	Committed development, residential	No		14.7	14.7	<0.1	<1	Negligible	Not significant
CD002	CR/2018/0341/FUL	527323	136827	Committed development, residential	No		15.3	15.3	<0.1	<1	Negligible	Not significant
CD003	CR/2016/0962/ARM	529966	138952	Committed development, residential	No		14.7	14.7	<0.1	<1	Negligible	Not significant
CD004	CR/2016/0662/FUL	526871	136849	Committed development, residential	No		14.9	14.8	-0.1	<-1	Negligible	Not significant
CD005	CR/2016/0048/ARM	529144	138653	Committed development, school	No		14.6	14.6	<0.1	<1	Negligible	Not significant
CD006	CR/2015/0609/FUL	526938	136637	Committed development, residential	No		14.9	14.7	-0.2	<-1	Negligible	Not significant
CD007	CR/2013/0610/ARM	529356	139407	Committed development, residential	No		13.1	13.1	<0.1	<1	Negligible	Not significant
CD008	CR/2016/0972/FUL	526244	136043	Committed development, residential	No		14.7	14.7	<0.1	<1	Negligible	Not significant



ID	Name	X	Y	Type	In AQMA?	AQMA Title	2029 Annual mean PM <sub>10</sub> concentration (µg/m <sup>3</sup> )			Change Relative to Air Quality Standard (%)	Impact	Significance
							Without Project	With Project	Change			
CD009	CR/2015/0389/FUL	525177	137206	Committed development, residential	No		14.1	14.1	<0.1	<1	Negligible	Not significant
CD010	CR/2018/0544/OUT	528649	138518	Committed development, residential	No		14.2	14.2	<0.1	<1	Negligible	Not significant
CD011	CR/2018/0894/OUT	529463	139568	Committed development, residential	No		13.1	13.2	0.1	<1	Negligible	Not significant
CD012	CR/2017/0921/FUL	526932	137226	Committed development, residential	No		15.6	15.5	-0.1	<-1	Negligible	Not significant
CD013	CR/2017/0444/FUL	527081	136989	Committed development, residential	No		14.6	14.6	<0.1	<1	Negligible	Not significant
CD014	CR/2014/0764/OUT	528206	138657	Committed development, other	No		14.4	14.4	<0.1	<1	Negligible	Not significant
CD015	CR/2019/0660/FUL	527050	136325	Committed development, residential	No		14.6	14.6	<0.1	<1	Negligible	Not significant
CD016	CR/2019/0330/FUL	530207	136341	Committed development, residential	No		14.9	14.9	<0.1	<1	Negligible	Not significant
CD017	CR/2019/0271/PA3	527010	136282	Committed development, residential	No		14.5	14.5	<0.1	<1	Negligible	Not significant
CD018	CR/2014/0524/PA3	527058	139000	Committed development, residential	No		14.4	14.4	<0.1	<1	Negligible	Not significant
CD019	CR/2006/0695/OUT	526258	136941	Committed development, residential	No		14.7	14.7	<0.1	<1	Negligible	Not significant
CD020	CR/2009/0352/OUT	526511	136640	Committed development, residential	No		15.0	15.0	<0.1	<1	Negligible	Not significant
CD021	CR/2015/0552/NCC	529495	139377	Committed development, residential	No		13.1	13.2	0.1	<1	Negligible	Not significant
CD022	CR/2020/0274/FUL	526250	137355	Committed development, residential	No		15.2	15.2	<0.1	<1	Negligible	Not significant
CD023	CR/2020/0192/RG3	524623	134908	Committed development, residential	No		14.2	14.3	0.1	<1	Negligible	Not significant
CD024	CR/2020/0037/FUL	528294	136461	Committed development, residential	No		14.4	14.4	<0.1	<1	Negligible	Not significant
CD025	CR/2019/0845/FUL	526391	134555	Committed development, school	No		14.2	14.2	<0.1	<1	Negligible	Not significant
CD026	CR/2019/0542/FUL	527142	136342	Committed development, residential	No		14.6	14.6	<0.1	<1	Negligible	Not significant
CD027	CR/2020/0024/FUL	527089	136261	Committed development, residential	No		14.5	14.5	<0.1	<1	Negligible	Not significant
CD030	14/02124/F	527218	144582	Committed development, residential	No		13.6	13.7	0.1	<1	Negligible	Not significant
CD031	15/00731/F	527778	143441	Committed development, residential	No		13.9	13.9	<0.1	<1	Negligible	Not significant
CD032	15/00640/P3JPA	528393	143062	Committed development, residential	No		14.9	14.9	<0.1	<1	Negligible	Not significant
CD033	15/00500/F	528523	142920	Committed development, residential	Yes	AQMA No.3 (Horley)	14.2	14.2	<0.1	<1	Negligible	Not significant
CD034	16/01739/PAP3O	528357	142886	Committed development, residential	No		14.4	14.3	-0.1	<-1	Negligible	Not significant
CD035	19/00147/F	528242	145252	Committed development, residential	No		13.4	13.4	<0.1	<1	Negligible	Not significant
CD038	19/01365/S73 (Lodgecrest Development Site)	528042	150471	Committed development, residential	Yes	AQMA No. 12 (Redhill)	14.9	14.9	<0.1	<1	Negligible	Not significant
CD039	17/02196/F	525617	148668	Committed development, residential	No		14.3	14.4	0.1	<1	Negligible	Not significant
CD042	18/01158/F	527857	150465	Committed development, other	Yes	AQMA No. 12 (Redhill)	14.5	14.5	<0.1	<1	Negligible	Not significant
CD043	19/00063/F	527900	150963	Committed development, residential	No		14.5	14.5	<0.1	<1	Negligible	Not significant

ID	Name	X	Y	Type	In AQMA?	AQMA Title	2029 Annual mean PM <sub>10</sub> concentration (µg/m <sup>3</sup> )			Change Relative to Air Quality Standard (%)	Impact	Significance
							Without Project	With Project	Change			
CD044	18/00222/OUT	528327	143084	Committed development, residential	No		14.5	14.5	<0.1	<1	Negligible	Not significant
CD045	20/02034/F	527837	142872	Committed development, residential	Yes	AQMA No.3 (Horley)	15.1	14.8	-0.3	<-1	Negligible	Not significant
CD046	20/02017/S73	528363	143019	Committed development, residential	No		14.5	14.5	<0.1	<1	Negligible	Not significant
CD047	19/00210/RM1	527837	149998	Committed development, residential	No		14.5	14.5	<0.1	<1	Negligible	Not significant
CD048	20/01199/S73	528064	142810	Committed development, residential	No		14.3	14.3	<0.1	<1	Negligible	Not significant
CD049	20/01103/F	528054	142401	Committed development, residential	Yes	AQMA No.3 (Horley)	14.2	14.1	-0.1	<-1	Negligible	Not significant
CD050	20/02644/HHOLD	527949	142343	Committed development, residential	Yes	AQMA No.3 (Horley)	14.4	14.3	-0.1	<-1	Negligible	Not significant
CD051	20/01704/OUT	528328	142817	Committed development, residential	Yes	AQMA No.3 (Horley)	14.0	14.0	<0.1	<1	Negligible	Not significant
CD052	20/02770/F	528220	143608	Committed development, residential	No		14.9	14.7	-0.2	<-1	Negligible	Not significant
CD053	20/01477/PAP3O	525477	150047	Committed development, residential	No		14.5	14.6	0.1	<1	Negligible	Not significant
CD055	20/01880/CONLA	526875	142098	Committed development, residential	No		13.7	13.7	<0.1	<1	Negligible	Not significant
CD056	20/00862/PAP3O	528519	143063	Committed development, residential	No		15.1	15.1	<0.1	<1	Negligible	Not significant
CD057	19/01417/OUT	528536	143006	Committed development, residential	No		14.5	14.5	<0.1	<1	Negligible	Not significant
CD058	19/01973/OUT	530327	143354	Committed development, residential	No		15.1	15.2	0.1	<1	Negligible	Not significant
CD059	19/01931/S73	527976	142924	Committed development, residential	No		14.2	14.1	-0.1	<-1	Negligible	Not significant
CD060	20/02823/PAP3O	528436	143056	Committed development, residential	No		14.8	14.8	<0.1	<1	Negligible	Not significant
CD061	19/00986/F	527346	144779	Committed development, residential	No		13.7	13.7	<0.1	<1	Negligible	Not significant
CD062	2019/548/EIA	531214	143209	Committed development, residential	No		14.0	14.0	<0.1	<1	Negligible	Not significant
CD063	2018/2567	531045	143264	Committed development, residential	No		14.8	14.8	<0.1	<1	Negligible	Not significant
CD066	2020/2297	531774	142808	Committed development, residential	No		13.4	13.4	<0.1	<1	Negligible	Not significant
CD067	2020/1099	530680	141453	Committed development, residential	No		15.8	15.8	<0.1	<1	Negligible	Not significant
CD068	2017/2292/cond1	531268	142738	Committed development, residential	No		13.6	13.6	<0.1	<1	Negligible	Not significant
CD069	DC/17/2481	523000	134622	Committed development, residential	No		14.8	14.8	<0.1	<1	Negligible	Not significant
CD071	DC/14/2132	523692	136668	Committed development, residential	No		13.1	13.1	<0.1	<1	Negligible	Not significant
CD072	DC/13/0368	524327	136672	Committed development, residential	No		13.9	13.9	<0.1	<1	Negligible	Not significant
CD074	DC/19/1529	520466	133543	Committed development, school	No		14.3	14.3	<0.1	<1	Negligible	Not significant
CD078	EIA/20/0004	524943	138596	Committed development, residential	No		12.6	12.6	<0.1	<1	Negligible	Not significant
CD079	DC/20/0882	525125	138572	Committed development, residential	No		13.6	13.7	0.1	<1	Negligible	Not significant
CD081	MO/2019/1808	524601	140989	Committed development, residential	No		13.7	13.8	0.1	<1	Negligible	Not significant



ID	Name	X	Y	Type	In AQMA?	AQMA Title	2029 Annual mean PM <sub>10</sub> concentration (µg/m <sup>3</sup> )			Change Relative to Air Quality Standard (%)	Impact	Significance
							Without Project	With Project	Change			
CD082	MO/2012/1621	526356	142739	Committed development, residential	No		13.2	13.2	<0.1	<1	Negligible	Not significant
CD083	MO/2020/0412	524568	143277	Committed development, residential	No		13.0	13.0	<0.1	<1	Negligible	Not significant
CD085	13/04127/OUTES	530506	138843	Committed development, residential	No		15.6	15.6	<0.1	<1	Negligible	Not significant
CD086	DM/18/3525	530976	138541	Committed development, residential	No		15.3	15.3	<0.1	<1	Negligible	Not significant
CD087	14/04662/OUT	530752	138730	Committed development, residential	No		15.8	15.8	<0.1	<1	Negligible	Not significant
CD091	DM/21/0028	533534	139307	Committed development, care home	No		13.4	13.4	<0.1	<1	Negligible	Not significant
CD095	Tinsley Lane	528420	138402	Committed development, residential	No		14.3	14.3	<0.1	<1	Negligible	Not significant
CD096	Land East of London Road Northgate	526977	137973	Committed development, residential	No		15.5	15.6	0.1	<1	Negligible	Not significant
CD097	7 - 13 The Broadway & 1 - 3 Queens Square	526936	136737	Committed development, residential	No		14.9	14.7	-0.2	<-1	Negligible	Not significant
CD098	Land adjacent to Sutherland House	528303	136541	Committed development, residential	No		14.5	14.5	<0.1	<1	Negligible	Not significant
CD099	Shaw House Pegler Way	526663	136659	Committed development, residential	No		15.4	15.4	<0.1	<1	Negligible	Not significant
CD101	Land to the southeast of Heathy Farm Balcombe Road	529902	138968	Committed development, residential	No		14.6	14.7	0.1	<1	Negligible	Not significant
CD103	Telford Place/ Haslett Avenue	527349	136433	Committed development, residential	No		14.8	14.8	<0.1	<1	Negligible	Not significant
CD104	County Buildings	527303	136937	Committed development, residential	No		14.9	14.9	<0.1	<1	Negligible	Not significant
CD105	Crawley College	527381	136726	Committed development, residential	No		14.7	14.7	<0.1	<1	Negligible	Not significant
CD106	Land at Cross Keys	526850	136575	Committed development, residential	No		14.8	14.8	<0.1	<1	Negligible	Not significant
CD108	Rushetts Road Play Area	525794	138103	Committed development, residential	No		13.4	13.4	<0.1	<1	Negligible	Not significant
CD109	Land east of Balcombe Road/Street Hill	530150	136116	Committed development, residential	No		15.0	15.0	<0.1	<1	Negligible	Not significant
CD110	St. Catherine's Hospice	526764	135783	Committed development, residential	No		14.8	14.8	<0.1	<1	Negligible	Not significant
CD113	Woodhurst Farmhouse Old Brighton Road South Pease Pottage	525864	132589	Committed development, residential	No		15.1	15.1	<0.1	<1	Negligible	Not significant
CD114	Copthorne Golf Club Copthorne Common Road Copthorne	532317	139331	Committed development, residential	No		13.3	13.3	<0.1	<1	Negligible	Not significant
CD115	Crabbet Park Old Hollow Near Crawley Worth	530392	137725	Committed development, residential	No		15.2	15.2	<0.1	<1	Negligible	Not significant
CD116	Land off the Close and Haroldslea Drive	529680	142225	Committed development, residential	No		13.6	13.6	<0.1	<1	Negligible	Not significant
CD117	Land at Meath Green	527222	144199	Committed development, residential	No		13.5	13.5	<0.1	<1	Negligible	Not significant
CD120	Land at Sandcross Lane	525136	148534	Committed development, residential	No		14.2	14.3	0.1	<1	Negligible	Not significant
CD122	Reading Arch Road/ Brighton Road North	527917	150188	Committed development, residential	No		14.7	14.7	<0.1	<1	Negligible	Not significant
CD124	Former Chequers Hotel Bonehurst Road	528409	144102	Committed development, residential	No		14.8	14.8	<0.1	<1	Negligible	Not significant
CD125	59-61 Brighton Road Horley	528545	142953	Committed development, residential	No		14.1	14.2	0.1	<1	Negligible	Not significant
CD126	Telephone Exchange Victoria Road South	528307	143044	Committed development, residential	No		14.4	14.4	<0.1	<1	Negligible	Not significant

ID	Name	X	Y	Type	In AQMA?	AQMA Title	2029 Annual mean PM <sub>10</sub> concentration (µg/m <sup>3</sup> )			Change Relative to Air Quality Standard (%)	Impact	Significance
							Without Project	With Project	Change			
CD128	Former Longmead Centre	527722	150488	Committed development, residential	No		14.4	14.4	<0.1	<1	Negligible	Not significant
CD130	Land adjacent to the Town Hall Castlefield Road	525414	150376	Committed development, residential	No		14.5	14.6	0.1	<1	Negligible	Not significant
CD131	Library and Pool House Bancroft Road Reigate	525532	150156	Committed development, residential	No		14.4	14.4	<0.1	<1	Negligible	Not significant
CD132	Land West of Castle Drive	525600	147835	Committed development, residential	No		13.5	13.5	<0.1	<1	Negligible	Not significant
CD133	Horley Police Station 15 Massetts Road	528437	142923	Committed development, residential	Yes	AQMA No.3 (Horley)	14.0	14.0	<0.1	<1	Negligible	Not significant
CD134	Land at Plough Road and Redehall Road Smallfield	532038	143032	Committed development, residential	No		13.3	13.3	<0.1	<1	Negligible	Not significant
CD135	Land North of Plough Road Smallfield	532241	143436	Committed development, residential	No		13.2	13.2	<0.1	<1	Negligible	Not significant
CD136	Woodlands Garage Chapel Road Smallfield	531786	143371	Committed development, residential	No		13.8	13.8	<0.1	<1	Negligible	Not significant
CD137	Land north of Rosemary Lane	524405	141304	Committed development, residential	No		13.4	13.4	<0.1	<1	Negligible	Not significant
CD138	Land east of Ifield Road	524176	140511	Committed development, residential	No		13.1	13.1	<0.1	<1	Negligible	Not significant
CD146	Land Rear of Moonshiners Dolby Green	524135	140917	Committed development, residential	No		13.1	13.1	<0.1	<1	Negligible	Not significant
CD147	Land West of Reigate Road Hookwood Site Allocation Policy SA42	526196	142428	Committed development, residential	No		13.2	13.2	<0.1	<1	Negligible	Not significant
CD151	Land at the Priest's House Leigh	522496	146780	Committed development, residential	No		13.4	13.5	0.1	<1	Negligible	Not significant
CD152	Land at Tapners road Leigh	522038	147095	Committed development, residential	No		13.0	13.0	<0.1	<1	Negligible	Not significant
CD153	Land south of Kennel Lane Hookwood	526565	142597	Committed development, residential	No		13.3	13.3	<0.1	<1	Negligible	Not significant
CD154	Land adjacent to Three Ares Hookwood	526627	142519	Committed development, residential	No		13.3	13.3	<0.1	<1	Negligible	Not significant
CH0046	Rowfant Residential Home	532591	136995	Care home	No		12.6	12.6	<0.1	<1	Negligible	Not significant
CH0048	Care at Stennings	531321	139203	Care home	No		13.5	13.5	<0.1	<1	Negligible	Not significant
CH0059	Aniska Lodge	526663	125555	Care home	No		15.4	15.4	<0.1	<1	Negligible	Not significant
CH0068	Homelands Nursing Home	521371	123703	Care home	No		12.7	12.7	<0.1	<1	Negligible	Not significant
CH0110	Brownrigg	532506	139383	Care home	No		13.3	13.4	0.1	<1	Negligible	Not significant
CH0118	Francis Court	531909	139594	Care home	No		13.5	13.5	<0.1	<1	Negligible	Not significant
CH0151	Beth Ezra	529699	161000	Care home	Yes	Croydon AQMA	14.0	14.0	<0.1	<1	Negligible	Not significant
CH0163	Clifton Manor	528863	164167	Care home	Yes	Sutton AQMA	17.1	17.1	<0.1	<1	Negligible	Not significant
CH0167	Cranley Gardens	529178	163471	Care home	Yes	Sutton AQMA	14.9	14.9	<0.1	<1	Negligible	Not significant
CH0175	Evergreen Partnership	529043	162488	Care home	Yes	Sutton AQMA	14.8	14.8	<0.1	<1	Negligible	Not significant
CH0177	Gate Lodge	529869	161052	Care home	Yes	Croydon AQMA	14.1	14.1	<0.1	<1	Negligible	Not significant
CH0179	Care Management Group - 3 The Green	525671	165100	Care home	Yes	Sutton AQMA	16.0	16.0	<0.1	<1	Negligible	Not significant
CH0181	Hall Grange	535654	165401	Care home	Yes	Croydon AQMA	14.7	14.7	<0.1	<1	Negligible	Not significant
CH0183	Care Management Group - 374 St Helier Avenue	526054	166815	Care home	Yes	Merton AQMA	17.0	17.0	<0.1	<1	Negligible	Not significant
CH0186	Jordan Lodge	532431	164426	Care home	Yes	Croydon AQMA	16.6	16.6	<0.1	<1	Negligible	Not significant
CH0187	Hunters Lodge	532977	162970	Care home	Yes	Croydon AQMA	14.8	14.8	<0.1	<1	Negligible	Not significant
CH0188	Jean Garwood House	532183	164599	Care home	Yes	Croydon AQMA	16.3	16.3	<0.1	<1	Negligible	Not significant
CH0189	Scott House	532435	164427	Care home	Yes	Croydon AQMA	16.6	16.6	<0.1	<1	Negligible	Not significant
CH0192	Manon House	532978	162973	Care home	Yes	Croydon AQMA	14.8	14.8	<0.1	<1	Negligible	Not significant
CH0204	Raola House	529220	162162	Care home	Yes	Sutton AQMA	15.3	15.3	<0.1	<1	Negligible	Not significant
CH0214	Rosswood Gardens	529031	163841	Care home	Yes	Sutton AQMA	15.1	15.1	<0.1	<1	Negligible	Not significant



ID	Name	X	Y	Type	In AQMA?	AQMA Title	2029 Annual mean PM <sub>10</sub> concentration (µg/m <sup>3</sup> )			Change Relative to Air Quality Standard (%)	Impact	Significance
							Without Project	With Project	Change			
CH0221	Shepherds Corner	532247	166614	Care home	Yes	Croydon AQMA	17.8	17.8	<0.1	<1	Negligible	Not significant
CH0223	Speakers Court	532657	166463	Care home	Yes	Croydon AQMA	17.4	17.4	<0.1	<1	Negligible	Not significant
CH0228	Walton House	528953	162902	Care home	Yes	Sutton AQMA	13.9	13.9	<0.1	<1	Negligible	Not significant
CH0231	The White House	529536	158394	Care home	Yes	Croydon AQMA	13.8	13.8	<0.1	<1	Negligible	Not significant
CH0233	Wilhelmina House	533596	165553	Care home	Yes	Croydon AQMA	16.8	16.8	<0.1	<1	Negligible	Not significant
CH0235	100 Woodcote Grove Road	529845	160586	Care home	Yes	Croydon AQMA	14.5	14.4	-0.1	<-1	Negligible	Not significant
CH0236	Woodcote House	529211	162634	Care home	Yes	Sutton AQMA	14.5	14.5	<0.1	<1	Negligible	Not significant
CH0247	Ashcroft Care Home	528354	151302	Care home	No		14.7	14.8	0.1	<1	Negligible	Not significant
CH0251	Barnfield	528279	142568	Care home	Yes	AQMA No.3 (Horley)	14.2	14.2	<0.1	<1	Negligible	Not significant
CH0254	33 Blanford Road	525081	150338	Care home	Yes	AQMA No.9 (Reigate High St / West St / Bell St)	15.1	15.4	0.3	<1	Negligible	Not significant
CH0257	Briar House	527258	142416	Care home	No		14.2	14.1	-0.1	<-1	Negligible	Not significant
CH0262	Cedar Lodge	524568	141140	Care home	No		13.4	13.5	0.1	<1	Negligible	Not significant
CH0274	QEF Independent Living Services	515316	158531	Care home	No		16.3	16.3	<0.1	<1	Negligible	Not significant
CH0282	Fircroft	528259	151030	Care home	No		14.9	14.9	<0.1	<1	Negligible	Not significant
CH0303	Kenilworth	528969	142909	Care home	No		14.1	14.1	<0.1	<1	Negligible	Not significant
CH0311	Longford	528067	142802	Care home	No		14.5	14.4	-0.1	<-1	Negligible	Not significant
CH0313	Lumley Road	528460	143349	Care home	No		14.3	14.3	<0.1	<1	Negligible	Not significant
CH0314	Malvern	528156	142953	Care home	No		13.9	13.9	<0.1	<1	Negligible	Not significant
CH0317	Millview	524333	141071	Care home	No		13.9	14.0	0.1	<1	Negligible	Not significant
CH0320	Nutbush Cottage	528407	144986	Care home	No		15.0	15.0	<0.1	<1	Negligible	Not significant
CH0321	56 Oakwood Road	528610	143465	Care home	No		14.5	14.5	<0.1	<1	Negligible	Not significant
CH0327	Park Hall Resource Centre	525327	151126	Care home	No		14.0	14.0	<0.1	<1	Negligible	Not significant
CH0330	Prinsted	527805	142479	Care home	Yes	AQMA No.3 (Horley)	14.3	14.2	-0.1	<-1	Negligible	Not significant
CH0331	Prosignia Ltd	528660	156283	Care home	No		14.3	14.3	<0.1	<1	Negligible	Not significant
CH0332	Rainscombe Bungalow	532905	141815	Care home	No		12.7	12.7	<0.1	<1	Negligible	Not significant
CH0333	Rainscombe Farm	532903	141815	Care home	No		12.7	12.7	<0.1	<1	Negligible	Not significant
CH0335	Redehall Cottage	532157	141201	Care home	No		13.0	13.0	<0.1	<1	Negligible	Not significant
CH0336	Redstone House	531253	148719	Care home	No		16.1	16.1	<0.1	<1	Negligible	Not significant
CH0349	69 Reigate Road	526249	144331	Care home	No		13.6	13.6	<0.1	<1	Negligible	Not significant
CH0354	Southlands	527895	151174	Care home	No		14.5	14.5	<0.1	<1	Negligible	Not significant
CH0366	1 Wood Close	528198	145907	Care home	No		13.5	13.5	<0.1	<1	Negligible	Not significant
CH0368	Wray Park Care Home	525876	151357	Care home	No		13.9	13.9	<0.1	<1	Negligible	Not significant
CH0369	Clayton House	526687	135911	Care home	No		15.0	15.0	<0.1	<1	Negligible	Not significant
CH0370	Deerswood Lodge	525280	137676	Care home	No		14.1	14.1	<0.1	<1	Negligible	Not significant
CH0372	Trent House	529864	140446	Care home	No		13.3	13.4	0.1	<1	Negligible	Not significant
CH0388	Orchard House Nursing Home	525637	165272	Care home	Yes	Sutton AQMA	15.9	15.9	<0.1	<1	Negligible	Not significant
CH0393	Southdown	525231	162495	Care home	Yes	Sutton AQMA	14.6	14.6	<0.1	<1	Negligible	Not significant
CH0395	Barchester Thackeray House Care Home	533690	165736	Care home	Yes	Croydon AQMA	16.7	16.8	0.1	<1	Negligible	Not significant
CH0397	Tudor House	533131	164534	Care home	Yes	Croydon AQMA	14.9	14.9	<0.1	<1	Negligible	Not significant
CH0399	Whitgift House	532412	164024	Care home	Yes	Croydon AQMA	16.1	16.1	<0.1	<1	Negligible	Not significant
CH0400	Willow Lodge	524856	162587	Care home	Yes	Sutton AQMA	14.2	14.2	<0.1	<1	Negligible	Not significant
CH0401	75 Woodcote Road	529074	163102	Care home	Yes	Sutton AQMA	15.9	15.9	<0.1	<1	Negligible	Not significant
CH0403	The Barn House	528909	153450	Care home	No		16.3	16.3	<0.1	<1	Negligible	Not significant
CH0407	Broome Park Nursing Home	520936	150718	Care home	No		13.6	13.7	0.1	<1	Negligible	Not significant
CH0409	Chaldon Rise Nursing Home	531006	153553	Care home	No		16.5	16.5	<0.1	<1	Negligible	Not significant

ID	Name	X	Y	Type	In AQMA?	AQMA Title	2029 Annual mean PM <sub>10</sub> concentration (µg/m <sup>3</sup> )			Change Relative to Air Quality Standard (%)	Impact	Significance
							Without Project	With Project	Change			
CH0410	Coppice Lea Care Home with Nursing	530674	152749	Care home	No		16.5	16.5	<0.1	<1	Negligible	Not significant
CH0426	Barchester Wykeham House Care Home	528336	142744	Care home	Yes	AQMA No.3 (Horley)	14.1	14.0	-0.1	<-1	Negligible	Not significant
CH0430	Old Wall Cottage Nursing Home	521207	150387	Care home	No		13.0	13.0	<0.1	<1	Negligible	Not significant
CH0441	Tyrwhitt House	515413	158827	Care home	No		16.3	16.3	<0.1	<1	Negligible	Not significant
CH0446	Ferndale Nursing Home	526913	135850	Care home	No		14.8	14.8	<0.1	<1	Negligible	Not significant
CH0447	Ifield Park Care Home	524780	136603	Care home	No		13.9	13.9	<0.1	<1	Negligible	Not significant
CH0450	Cheam Cottage	524362	163703	Care home	Yes	Sutton AQMA	15.4	15.4	<0.1	<1	Negligible	Not significant
CH0454	Kings Lodge Centre for Complex Needs	531149	148555	Care home	No		16.0	16.0	<0.1	<1	Negligible	Not significant
CH0458	Kings Lodge Care Centre	505669	161548	Care home	No		17.9	17.9	<0.1	<1	Negligible	Not significant
CH0460	Burleys Wood	528110	135751	Care home	No		14.2	14.2	<0.1	<1	Negligible	Not significant
CH0465	Albany Lodge Nursing Home	532787	166475	Care home	Yes	Croydon AQMA	17.9	17.8	-0.1	<-1	Negligible	Not significant
CH0474	Brookmead	524814	137247	Care home	No		13.6	13.7	0.1	<1	Negligible	Not significant
CH0507	The Oaks	527947	136711	Care home	No		14.8	14.8	<0.1	<1	Negligible	Not significant
CH0508	Paddock Cottage	524905	137584	Care home	No		13.7	13.7	<0.1	<1	Negligible	Not significant
CH0509	Ashlong House	522609	166337	Care home	Yes	Sutton AQMA	15.3	15.3	<0.1	<1	Negligible	Not significant
CH0511	Tushmore Lane	527268	137862	Care home	Yes	Hazelwick AQMA	15.4	15.4	<0.1	<1	Negligible	Not significant
CH0522	Croftdown House	529043	157799	Care home	Yes	Croydon AQMA	13.7	13.7	<0.1	<1	Negligible	Not significant
CH0523	Roseleigh	528180	142966	Care home	No		13.9	13.9	<0.1	<1	Negligible	Not significant
CH0528	Young Prospect	527862	150856	Care home	No		14.7	14.7	<0.1	<1	Negligible	Not significant
CH0532	Crystal	529809	160579	Care home	Yes	Croydon AQMA	14.0	14.0	<0.1	<1	Negligible	Not significant
CH0536	West Hall	505530	160612	Care home	No		15.9	15.9	<0.1	<1	Negligible	Not significant
CH0538	The Pines	528469	151539	Care home	No		14.9	15.0	0.1	<1	Negligible	Not significant
CH0541	Barrington Lodge Nursing Home	533497	166511	Care home	Yes	Croydon AQMA	17.9	17.9	<0.1	<1	Negligible	Not significant
CH0542	Acorns	529842	137781	Care home	No		15.0	15.0	<0.1	<1	Negligible	Not significant
CH0543	The Orchards	527545	136665	Care home	No		15.1	15.1	<0.1	<1	Negligible	Not significant
CH0546	Bridge House Care Centre	528702	165185	Care home	Yes	Sutton AQMA	16.4	16.4	<0.1	<1	Negligible	Not significant
CH0547	Chippings	528399	142708	Care home	Yes	AQMA No.3 (Horley)	14.0	14.0	<0.1	<1	Negligible	Not significant
CH0549	Upfield	528196	142629	Care home	Yes	AQMA No.3 (Horley)	14.1	14.0	-0.1	<-1	Negligible	Not significant
CH0554	Larkfield	525807	142322	Care home	No		13.4	13.4	<0.1	<1	Negligible	Not significant
CH0559	Cabot House	526711	135821	Care home	No		14.9	15.0	0.1	<1	Negligible	Not significant
CH0568	Restoration Residential Care Home	529586	167204	Care home	Yes	Sutton AQMA	15.5	15.5	<0.1	<1	Negligible	Not significant
CH0569	Gracewell of Horley Park	527718	143475	Care home	No		13.9	13.9	<0.1	<1	Negligible	Not significant
CH0574	Villa Maria Nursing Home	533022	164252	Care home	Yes	Croydon AQMA	15.3	15.3	<0.1	<1	Negligible	Not significant
CH0577	Smallbrook Care Home	528106	142693	Care home	Yes	AQMA No.3 (Horley)	14.0	14.0	<0.1	<1	Negligible	Not significant
CH0582	Tanners Farm	529332	141954	Care home	No		14.7	14.7	<0.1	<1	Negligible	Not significant
CH0584	Greensleeves Care Home	526527	136129	Care home	No		14.6	14.6	<0.1	<1	Negligible	Not significant
CH0594	1 Cranleigh Gardens	525751	165633	Care home	Yes	Sutton AQMA	16.0	16.0	<0.1	<1	Negligible	Not significant
CH0596	Evergreen Lodge	533042	164618	Care home	Yes	Croydon AQMA	15.6	15.6	<0.1	<1	Negligible	Not significant
CH0597	Angel Lodge	532945	162748	Care home	Yes	Croydon AQMA	14.9	14.9	<0.1	<1	Negligible	Not significant
CH0598	Clarendon Nursing Home	532743	168035	Care home	Yes	Croydon AQMA	17.6	17.6	<0.1	<1	Negligible	Not significant
CH0605	63A Victoria Avenue	528329	165298	Care home	Yes	Sutton AQMA	15.2	15.2	<0.1	<1	Negligible	Not significant
CH0606	Jane House	532782	140716	Care home	No		13.4	13.4	<0.1	<1	Negligible	Not significant
E0001	Langshott Infant School Smallfiel Road Horley	529062	143283	Education	No		14.0	14.0	<0.1	<1	Negligible	Not significant
E0002	Pound Hill Junior School Crawley Lane Crawley	529283	137246	Education	No		14.8	14.8	<0.1	<1	Negligible	Not significant
E0003	Horley Infant School Lumley Road Horley	528339	143494	Education	No		14.3	14.3	<0.1	<1	Negligible	Not significant



ID	Name	X	Y	Type	In AQMA?	AQMA Title	2029 Annual mean PM <sub>10</sub> concentration (µg/m <sup>3</sup> )			Change Relative to Air Quality Standard (%)	Impact	Significance
							Without Project	With Project	Change			
E0005	Copthorne Church of England Junior School Church Road Crawley	531647	139445	Education	No		13.5	13.5	<0.1	<1	Negligible	Not significant
E0006	Fairway Infant School Fairway Crawley	531653	139073	Education	No		13.6	13.6	<0.1	<1	Negligible	Not significant
E0007	Redehall Preparatory School Redehall Road Horley	531893	142528	Education	No		13.7	13.7	<0.1	<1	Negligible	Not significant
E0008	Trinity Oaks Church of England Primary School Brookfield Drive Horley	529268	144190	Education	No		13.7	13.7	<0.1	<1	Negligible	Not significant
E0009	Pound Hill Infant School Crawley Lane Crawley	529195	137201	Education	No		14.9	14.9	<0.1	<1	Negligible	Not significant
E0010	Burstow Primary School Wheelers Lane Horley	531770	143125	Education	No		13.8	13.8	<0.1	<1	Negligible	Not significant
E0011	Cranbrook Nursery School Antlands Lane Horley	530721	140469	Education	No		14.9	14.9	<0.1	<1	Negligible	Not significant
E0012	Langley Green Primary School/Willow Tree Pre-school Stagelands Crawley	526139	138010	Education	No		14.3	14.4	0.1	<1	Negligible	Not significant
E0013	Cranbrook Childcare & Learning Charlwood Road Horley	526360	141937	Education	No		13.0	13.0	<0.1	<1	Negligible	Not significant
E0014	Three Bridges Infant School Gales Place Crawley	527882	136919	Education	No		14.6	14.6	<0.1	<1	Negligible	Not significant
E0015	Daisy Chain Day Nursery Three Bridges Road Crawley	528600	136988	Education	No		15.5	15.5	<0.1	<1	Negligible	Not significant
E0016	Fennies Day Nursery Albert Road Horley	528115	143507	Education	No		15.1	14.9	-0.2	<-1	Negligible	Not significant
E0017	Northgate Primary School Green Lane Crawley	527236	137383	Education	No		14.7	14.7	<0.1	<1	Negligible	Not significant
E0018	Three Bridges Junior School Gales Drive Crawley	527892	136920	Education	No		14.6	14.6	<0.1	<1	Negligible	Not significant
E0019	Milton Mount Primary School Grattons Drive Crawley	529176	137874	Education	No		14.7	14.7	<0.1	<1	Negligible	Not significant
E0020	Manorfield Primary and Nursery School Sangers Drive Horley	527734	143105	Education	No		14.0	14.0	<0.1	<1	Negligible	Not significant
E0021	Toad Hall Nursery Massetts Road Horley	528400	142898	Education	Yes	AQMA No.3 (Horley)	14.0	14.0	<0.1	<1	Negligible	Not significant
E0022	St Margaret's Church of England Primary School The Mardens Crawley	525567	137340	Education	No		14.2	14.3	0.1	<1	Negligible	Not significant
E0023	The Mill Primary School Ifield Drive Crawley	525057	136775	Education	No		14.4	14.4	<0.1	<1	Negligible	Not significant
E0024	West Green Primary School West Green Drive Crawley	526235	137012	Education	No		14.8	14.8	<0.1	<1	Negligible	Not significant
E0025	Brookfield Day Nursery London Road Crawley	527116	139361	Education	No		14.5	14.5	<0.1	<1	Negligible	Not significant
E0026	Meath Green Infant School Kiln Lane Horley	527549	144173	Education	No		13.6	13.6	<0.1	<1	Negligible	Not significant
E0027	Manor Green Primary School Lady Margaret Road Crawley	525508	137094	Education	No		14.6	14.6	<0.1	<1	Negligible	Not significant
E0028	St Wilfrids Catholic School St Wilfrids Way Crawley	525828	136175	Education	No		14.3	14.4	0.1	<1	Negligible	Not significant
E0029	St Wilfrids Catholic School St Wilfrids Way Crawley	525828	136175	Education	No		14.3	14.4	0.1	<1	Negligible	Not significant
E0030	Meath Green Junior School Greenfields Road Horley	528004	144247	Education	No		14.1	14.1	<0.1	<1	Negligible	Not significant
E0031	Our Lady Queen of Heaven Catholic Primary School Hare Lane Crawley	525812	137853	Education	No		14.2	14.3	0.1	<1	Negligible	Not significant
E0032	The Oakwood School Balcombe Road Horley	528977	143064	Education	No		14.3	14.3	<0.1	<1	Negligible	Not significant
E0033	Hazelwick School Hazelwick Mill Lane Crawley	528472	137857	Education	No		15.0	15.0	<0.1	<1	Negligible	Not significant
E0034	Yattendon School Oakwood Road Horley	528463	143622	Education	No		14.2	14.2	<0.1	<1	Negligible	Not significant
E0035	Gossops Green Community Primary School Kidborough Road Crawley	525046	136025	Education	No		14.2	14.2	<0.1	<1	Negligible	Not significant
E0036	Willow Tree Montessori Lumley Road Horley	528350	143526	Education	No		14.3	14.2	-0.1	<-1	Negligible	Not significant
E0037	Charlwood Village Infant School/Charlwood Pre-school Swan Lane Horley	524591	141241	Education	No		13.4	13.4	<0.1	<1	Negligible	Not significant
E0038	Charlwood House Day Nursery Charlwood Road Crawley	526325	139867	Education	No		13.6	13.7	0.1	<1	Negligible	Not significant
E0039	The Bungalow Sure Start Children's Centre Kiln Lane Horley	527693	144199	Education	No		13.6	13.6	<0.1	<1	Negligible	Not significant
E0040	School in North East Neighbourhood	529874	139331	Education	No		13.2	13.3	0.1	<1	Negligible	Not significant
E0041	Roshe School Halifax Close Pound Hill	530049	138331	Education	No		15.9	15.9	<0.1	<1	Negligible	Not significant
E0042	Brookfield Day Nursery London Road Langley Green	526983	139032	Education	No		14.1	14.1	<0.1	<1	Negligible	Not significant
E0043	Crawley College College Road Crawley	527279	136788	Education	No		15.3	15.4	0.1	<1	Negligible	Not significant
E0044	Our Lady Queen of Heaven Playgroup/Gateways Playgroup	526086	138076	Education	No		14.0	14.0	<0.1	<1	Negligible	Not significant
E0045	Peter Pan Playgroup	531613	139518	Education	No		13.6	13.6	<0.1	<1	Negligible	Not significant

ID	Name	X	Y	Type	In AQMA?	AQMA Title	2029 Annual mean PM <sub>10</sub> concentration (µg/m <sup>3</sup> )			Change Relative to Air Quality Standard (%)	Impact	Significance
							Without Project	With Project	Change			
E0046	The Little House Montessori	531240	141454	Education	No		13.0	13.0	<0.1	<1	Negligible	Not significant
E0047	Jack and Jill Pre School	531364	139455	Education	No		13.7	13.7	<0.1	<1	Negligible	Not significant
E0048	Langley Lane Playgroup	525242	137905	Education	No		14.1	14.1	<0.1	<1	Negligible	Not significant
E0049	Horley Infant School Lumley Road Horley_AP	528359	143465	Education	No		14.3	14.2	-0.1	<-1	Negligible	Not significant
E0050	Manorfield Primary and Nursery School Sangers Drive Horley_AP	527733	143145	Education	No		14.0	14.0	<0.1	<1	Negligible	Not significant
E0051	The Mill Primary School Ifield Drive Crawley_AP	525121	136740	Education	No		14.6	14.6	<0.1	<1	Negligible	Not significant
E0052	Yattendon School Oakwood Road Horley_AP	528484	143585	Education	No		14.2	14.2	<0.1	<1	Negligible	Not significant
E0054	Northgate Primary School Green Lane Crawley_AP	527203	137415	Education	No		14.7	14.7	<0.1	<1	Negligible	Not significant
E0055	Northgate Children & Family Centre Barnfield Road Crawley	527275	137473	Education	No		14.6	14.6	<0.1	<1	Negligible	Not significant
E0058	Betchworth & Buckland Sure Start Children's Centre	521020	150187	Education	No		13.2	13.2	<0.1	<1	Negligible	Not significant
E0065	Reigate Steppingstones Sure Start Children's Centre	525448	150155	Education	No		15.3	15.4	0.1	<1	Negligible	Not significant
E0072	Lower Morden Children's Centre	523854	167075	Education	Yes	Merton AQMA	15.1	15.1	<0.1	<1	Negligible	Not significant
E0074	Green Oak Children's Centre (Formally Nonsuch and Cheam Sure Start Children's Centre)	523830	165687	Education	Yes	Sutton AQMA	16.8	16.8	<0.1	<1	Negligible	Not significant
E0075	Maidenbower and Pound Hill Children & Family Centre	529287	137141	Education	No		14.8	14.8	<0.1	<1	Negligible	Not significant
E0080	The Grange Children's Centre	528779	165303	Education	Yes	Sutton AQMA	16.3	16.3	<0.1	<1	Negligible	Not significant
E0084	Victor Seymour Children's Centre	528063	165182	Education	Yes	Sutton AQMA	15.2	15.2	<0.1	<1	Negligible	Not significant
E0085	Welcare in East Surrey Sure Start Children's Centre	527771	150795	Education	No		14.4	14.4	<0.1	<1	Negligible	Not significant
E0093	Forge Wood Primary School	529305	139138	Education	No		13.1	13.1	<0.1	<1	Negligible	Not significant
E0096	Bletchingley Village Primary School	533113	150564	Education	No		13.9	13.9	<0.1	<1	Negligible	Not significant
E0097	Merstham Primary School	529001	152997	Education	No		15.4	15.4	<0.1	<1	Negligible	Not significant
E0098	Aurora Redehall School	531914	141450	Education	No		13.0	13.0	<0.1	<1	Negligible	Not significant
E0099	Brookways School	523750	165481	Education	Yes	Sutton AQMA	16.5	16.4	-0.1	<-1	Negligible	Not significant
E0100	Reigate College	525412	150521	Education	No		14.8	14.9	0.1	<1	Negligible	Not significant
E0108	Merrywood House Independent Special School	524008	152406	Education	No		16.0	16.0	<0.1	<1	Negligible	Not significant
E0109	Westvale Park Primary Academy	526997	144531	Education	No		13.4	13.4	<0.1	<1	Negligible	Not significant
E0110	Atelier 21 Future School	526401	134567	Education	No		14.2	14.2	<0.1	<1	Negligible	Not significant
E0115	The Coningsby Pupil Referral Unit	532724	164850	Education	Yes	Croydon AQMA	17.1	17.1	<0.1	<1	Negligible	Not significant
E0118	Howard Primary School	532264	164559	Education	Yes	Croydon AQMA	16.1	16.1	<0.1	<1	Negligible	Not significant
E0122	Woodside Primary School and Children's Centre	534211	166913	Education	Yes	Croydon AQMA	16.9	16.8	-0.1	<-1	Negligible	Not significant
E0128	Park Hill Junior School	533075	165294	Education	Yes	Croydon AQMA	16.0	16.0	<0.1	<1	Negligible	Not significant
E0132	Park Hill Infant School	533077	165278	Education	Yes	Croydon AQMA	15.9	15.9	<0.1	<1	Negligible	Not significant
E0134	St John's CoE Primary School	535785	165486	Education	Yes	Croydon AQMA	14.6	14.6	<0.1	<1	Negligible	Not significant
E0141	St Mary's Catholic Infant School	532476	166182	Education	Yes	Croydon AQMA	17.4	17.4	<0.1	<1	Negligible	Not significant
E0147	St Mary's Catholic High School	532473	166299	Education	Yes	Croydon AQMA	17.4	17.4	<0.1	<1	Negligible	Not significant
E0152	Elmhurst School	532918	164487	Education	Yes	Croydon AQMA	16.5	16.5	<0.1	<1	Negligible	Not significant
E0158	Trinity School	535193	165810	Education	Yes	Croydon AQMA	15.1	15.1	<0.1	<1	Negligible	Not significant
E0161	Old Palace of John Whitgift School	532022	165446	Education	Yes	Croydon AQMA	17.5	17.5	<0.1	<1	Negligible	Not significant
E0163	Folly's End Christian School	533036	164604	Education	Yes	Croydon AQMA	15.6	15.6	<0.1	<1	Negligible	Not significant
E0164	BRIT School for Performing Arts and Technology	532864	167388	Education	Yes	Croydon AQMA	17.4	17.4	<0.1	<1	Negligible	Not significant
E0171	Hatfeild Primary School	524071	167293	Education	Yes	Merton AQMA	15.5	15.5	<0.1	<1	Negligible	Not significant
E0178	Avenue Primary School	525187	162351	Education	Yes	Sutton AQMA	14.6	14.6	<0.1	<1	Negligible	Not significant
E0179	Cheam Common Junior School	522765	165573	Education	Yes	Sutton AQMA	15.7	15.7	<0.1	<1	Negligible	Not significant
E0180	Cheam Common Infants' School	522710	165615	Education	Yes	Sutton AQMA	15.7	15.7	<0.1	<1	Negligible	Not significant
E0184	Hackbridge Primary School	528369	166058	Education	Yes	Sutton AQMA	15.8	15.8	<0.1	<1	Negligible	Not significant



ID	Name	X	Y	Type	In AQMA?	AQMA Title	2029 Annual mean PM <sub>10</sub> concentration (µg/m <sup>3</sup> )			Change Relative to Air Quality Standard (%)	Impact	Significance
							Without Project	With Project	Change			
E0189	Brookfield Primary School	524279	166040	Education	Yes	Sutton AQMA	15.9	15.9	<0.1	<1	Negligible	Not significant
E0192	Dorchester Primary School	523199	166071	Education	Yes	Sutton AQMA	15.4	15.4	<0.1	<1	Negligible	Not significant
E0194	Robin Hood Junior School	525725	164477	Education	Yes	Sutton AQMA	15.6	15.6	<0.1	<1	Negligible	Not significant
E0199	All Saints Benhilton CofE Primary School	525929	165295	Education	Yes	Sutton AQMA	16.0	16.0	<0.1	<1	Negligible	Not significant
E0202	St Cecilia's Catholic Primary School	523869	165771	Education	Yes	Sutton AQMA	16.4	16.4	<0.1	<1	Negligible	Not significant
E0214	Collingwood School	528785	164198	Education	Yes	Sutton AQMA	15.8	15.8	<0.1	<1	Negligible	Not significant
E0238	St Catherine's Primary School	533118	150599	Education	No		13.9	13.9	<0.1	<1	Negligible	Not significant
E0253	Holmesdale Community Infant School	525582	151132	Education	No		13.9	13.9	<0.1	<1	Negligible	Not significant
E0256	Byfleet Primary School	505679	161616	Education	No		17.7	17.7	<0.1	<1	Negligible	Not significant
E0269	Ongar Place Primary School	504336	163888	Education	No		17.4	17.4	<0.1	<1	Negligible	Not significant
E0274	Meadowcroft Community Infant School	503617	165234	Education	No		16.7	16.7	<0.1	<1	Negligible	Not significant
E0278	Reigate Priory Community Junior School	525322	150072	Education	No		14.2	14.3	0.1	<1	Negligible	Not significant
E0307	Holy Family Catholic Primary School Addlestone	504179	164024	Education	No		17.3	17.3	<0.1	<1	Negligible	Not significant
E0308	St Peter's Catholic Primary School	517386	157248	Education	No		17.3	17.3	<0.1	<1	Negligible	Not significant
E0323	Oakwood School	529000	143180	Education	No		14.2	14.2	<0.1	<1	Negligible	Not significant
E0324	St Andrew's Catholic School	517451	157208	Education	No		17.1	17.1	<0.1	<1	Negligible	Not significant
E0332	Salesian School Chertsey	503152	165824	Education	No		16.9	16.9	<0.1	<1	Negligible	Not significant
E0344	Downsend School	517614	156985	Education	No		17.4	17.4	<0.1	<1	Negligible	Not significant
E0349	Micklefield School	525265	150852	Education	No		14.5	14.5	<0.1	<1	Negligible	Not significant
E0394	Three Bridges Primary School	528072	137007	Education	No		14.8	14.8	<0.1	<1	Negligible	Not significant
E0396	Maidenbower Infant School	529519	135953	Education	No		14.9	14.9	<0.1	<1	Negligible	Not significant
E0398	St Margaret's CofE Primary School	525609	137284	Education	No		14.3	14.3	<0.1	<1	Negligible	Not significant
E0399	St Francis of Assisi Catholic Primary School Crawley	527310	135947	Education	No		15.3	15.3	<0.1	<1	Negligible	Not significant
E0400	St Andrew's CofE Primary School	528296	135905	Education	No		14.3	14.3	<0.1	<1	Negligible	Not significant
E0401	Ifield Community College	525412	136922	Education	No		14.5	14.5	<0.1	<1	Negligible	Not significant
E0403	Manor Green College	525442	137195	Education	No		14.2	14.2	<0.1	<1	Negligible	Not significant
E0409	Culvers House Primary School	528231	166331	Education	Yes	Sutton AQMA	15.4	15.4	<0.1	<1	Negligible	Not significant
E0411	Maidenbower Junior School	529574	135904	Education	No		15.0	15.0	<0.1	<1	Negligible	Not significant
E0413	Thornton Heath Children's Centre	532629	168135	Education	Yes	Croydon AQMA	17.3	17.3	<0.1	<1	Negligible	Not significant
E0414	Selhurst Early Years Centre	532988	167415	Education	Yes	Croydon AQMA	17.5	17.5	<0.1	<1	Negligible	Not significant
E0419	Aragon Primary School	523981	167027	Education	Yes	Merton AQMA	15.1	15.1	<0.1	<1	Negligible	Not significant
E0421	Cressey College	534524	167782	Education	Yes	Croydon AQMA	17.0	17.0	<0.1	<1	Negligible	Not significant
E0423	Cambridge Tutors College	533029	164863	Education	Yes	Croydon AQMA	15.1	15.1	<0.1	<1	Negligible	Not significant
E0429	Oriel High School	529077	135712	Education	No		15.0	15.0	<0.1	<1	Negligible	Not significant
E0430	Moving On Pupil Referral Unit	532415	164971	Education	Yes	Croydon AQMA	17.8	17.8	<0.1	<1	Negligible	Not significant
E0436	Al-Khair School	533097	166191	Education	Yes	Croydon AQMA	18.4	18.4	<0.1	<1	Negligible	Not significant
E0444	Papillon House	521201	152992	Education	No		13.5	13.5	<0.1	<1	Negligible	Not significant
E0445	Woodcote Primary School	529662	160722	Education	Yes	Croydon AQMA	13.6	13.6	<0.1	<1	Negligible	Not significant
E0452	Oasis Academy Shirley Park	534794	166664	Education	Yes	Croydon AQMA	17.6	17.6	<0.1	<1	Negligible	Not significant
E0455	The Crescent Primary School	532757	167538	Education	Yes	Croydon AQMA	17.5	17.5	<0.1	<1	Negligible	Not significant
E0459	Whitehorse Manor Infant School	532815	168081	Education	Yes	Croydon AQMA	18.1	18.0	-0.1	<-1	Negligible	Not significant
E0460	Whitehorse Manor Junior School	532806	168039	Education	Yes	Croydon AQMA	18.0	18.0	<0.1	<1	Negligible	Not significant
E0467	Sutton Grammar School	526115	164465	Education	Yes	Sutton AQMA	15.6	15.6	<0.1	<1	Negligible	Not significant
E0468	Wallington High School for Girls	529042	162598	Education	Yes	Sutton AQMA	14.9	14.9	<0.1	<1	Negligible	Not significant
E0470	Westbourne Primary School	525079	165269	Education	Yes	Sutton AQMA	16.1	16.1	<0.1	<1	Negligible	Not significant
E0476	Glenthorne High School	525384	166076	Education	Yes	Sutton AQMA	16.8	16.8	<0.1	<1	Negligible	Not significant

ID	Name	X	Y	Type	In AQMA?	AQMA Title	2029 Annual mean PM <sub>10</sub> concentration (µg/m <sup>3</sup> )			Change Relative to Air Quality Standard (%)	Impact	Significance
							Without Project	With Project	Change			
E0478	ARK Oval Primary Academy	533068	166020	Education	Yes	Croydon AQMA	17.1	17.1	<0.1	<1	Negligible	Not significant
E0479	Hazelwick School	528372	137813	Education	No		15.2	15.2	<0.1	<1	Negligible	Not significant
E0481	Croydon Metropolitan College	532421	164748	Education	Yes	Croydon AQMA	17.0	17.0	<0.1	<1	Negligible	Not significant
E0483	Educational Excellence and Wellbeing	532367	165211	Education	Yes	Croydon AQMA	19.1	19.1	<0.1	<1	Negligible	Not significant
E0487	Shirley High School Performing Arts College	535897	165199	Education	Yes	Croydon AQMA	14.5	14.5	<0.1	<1	Negligible	Not significant
E0512	Jubilee High School	504161	164440	Education	No		18.5	18.5	<0.1	<1	Negligible	Not significant
E0515	St Paul's CofE Primary School	504214	164553	Education	No		17.5	17.5	<0.1	<1	Negligible	Not significant
E0517	Harris Primary Academy Haling Park	532656	163897	Education	Yes	Croydon AQMA	15.5	15.5	<0.1	<1	Negligible	Not significant
E0529	The Gatwick School	528544	139295	Education	No		13.7	13.7	<0.1	<1	Negligible	Not significant
E0636	St Peter's CofE (Aided) Primary School	521088	122605	Education	No		13.5	13.5	<0.1	<1	Negligible	Not significant
E0651	Tanbridge House School	515524	130817	Education	No		13.8	13.8	<0.1	<1	Negligible	Not significant
E0686	Castlewood Primary School	516348	126988	Education	No		13.6	13.6	<0.1	<1	Negligible	Not significant
H0001	Ifield Medical Centre Lady Margaret Road Crawley	525144	137381	Healthcare	No		14.6	14.6	<0.1	<1	Negligible	Not significant
H0002	The Gables Nursing Home Ifield Green Crawley	525039	138203	Healthcare	No		13.4	13.4	<0.1	<1	Negligible	Not significant
H0003	Bridge Medical Centre Wassand Close Crawley	528348	136914	Healthcare	No		14.7	14.7	<0.1	<1	Negligible	Not significant
H0004	Farmfield Hospital Farmfield Drive Horley	525871	142305	Healthcare	No		13.4	13.4	<0.1	<1	Negligible	Not significant
H0005	Spire Gatwick Park Hospital Povey Cross Road Hookwood	526928	142637	Healthcare	No		13.6	13.6	<0.1	<1	Negligible	Not significant
H0006	Barnfield Care Home Upfield Horley	528278	142567	Healthcare	Yes	AQMA No.3 (Horley)	14.2	14.2	<0.1	<1	Negligible	Not significant
H0017	The Surgery	521279	122490	Healthcare	No		13.5	13.5	<0.1	<1	Negligible	Not significant
H0032	The Dumbledore Surgery	526240	129796	Healthcare	No		14.9	14.8	-0.1	<-1	Negligible	Not significant
H0105	St Anthony's Hospital	523969	165983	Healthcare	Yes	Sutton AQMA	16.0	16.0	<0.1	<1	Negligible	Not significant
H0110	Overline House	527125	136352	Healthcare	No		14.8	14.8	<0.1	<1	Negligible	Not significant
H0111	Crawley Walk In Centre	526321	136849	Healthcare	No		14.7	14.7	<0.1	<1	Negligible	Not significant
H0112	Central Health Clinic	527273	136923	Healthcare	No		15.0	15.0	<0.1	<1	Negligible	Not significant
H0113	Ravendene Primary Care Centre	526733	136226	Healthcare	No		14.8	14.9	0.1	<1	Negligible	Not significant
H0114	Crawley Hospital	526229	136764	Healthcare	No		14.6	14.6	<0.1	<1	Negligible	Not significant
H0115	Langley Green Clinic	526085	137939	Healthcare	No		14.7	14.8	0.1	<1	Negligible	Not significant
H0116	Bishops Bell Clinic	526342	136923	Healthcare	No		14.9	14.9	<0.1	<1	Negligible	Not significant
H0117	Gossops Green Clinic	524984	136055	Healthcare	No		13.9	13.9	<0.1	<1	Negligible	Not significant
H0119	Unit 7 Bluebird House	526881	142186	Healthcare	No		13.8	13.9	0.1	<1	Negligible	Not significant
H0125	Sickle Cell And Thalassaemia Centre	532711	167740	Healthcare	Yes	Croydon AQMA	18.4	18.4	<0.1	<1	Negligible	Not significant
H0126	Woodside Health Centre	534525	167758	Healthcare	Yes	Croydon AQMA	17.0	17.0	<0.1	<1	Negligible	Not significant
H0128	Morland Road Clinic	533405	166411	Healthcare	Yes	Croydon AQMA	17.7	17.7	<0.1	<1	Negligible	Not significant
H0130	Shirley Clinic	535074	166042	Healthcare	Yes	Croydon AQMA	16.4	16.4	<0.1	<1	Negligible	Not significant
H0135	Crystal Centre For Children's Services	531962	166685	Healthcare	Yes	Croydon AQMA	18.0	18.0	<0.1	<1	Negligible	Not significant
H0137	Croydon Nhs Walk-In-Centre	532325	165378	Healthcare	Yes	Croydon AQMA	18.2	17.7	-0.5	-1	Negligible	Not significant
H0139	Leon House	532396	165041	Healthcare	Yes	Croydon AQMA	18.4	18.1	-0.3	<-1	Negligible	Not significant
H0141	Tollgate Children's Centre	535104	167333	Healthcare	Yes	Croydon AQMA	15.8	15.8	<0.1	<1	Negligible	Not significant
H0162	Wallington Resource Centre	529074	163103	Healthcare	Yes	Sutton AQMA	15.9	15.9	<0.1	<1	Negligible	Not significant
H0163	Cheam Resource Centre	523841	165702	Healthcare	Yes	Sutton AQMA	16.9	16.9	<0.1	<1	Negligible	Not significant
H0167	Jubilee Health Centre East	528855	163615	Healthcare	Yes	Sutton AQMA	16.2	16.3	0.1	<1	Negligible	Not significant
H0169	S&M Complex Needs Service	528904	163643	Healthcare	Yes	Sutton AQMA	16.1	16.1	<0.1	<1	Negligible	Not significant
H0182	South Park Clinic	525484	149928	Healthcare	No		15.5	15.7	0.2	<1	Negligible	Not significant
H0186	Horley Health Centre	528285	143097	Healthcare	No		14.6	14.5	-0.1	<-1	Negligible	Not significant
H0187	Health Centre Exchange Road	527289	136873	Healthcare	No		15.9	15.9	<0.1	<1	Negligible	Not significant
H0188	West Green Child Centre (Crawley)	526249	136953	Healthcare	No		14.8	14.8	<0.1	<1	Negligible	Not significant



ID	Name	X	Y	Type	In AQMA?	AQMA Title	2029 Annual mean PM <sub>10</sub> concentration (µg/m <sup>3</sup> )			Change Relative to Air Quality Standard (%)	Impact	Significance
							Without Project	With Project	Change			
H0197	Croydon Child And Adolescent Mh Services	532371	165213	Healthcare	Yes	Croydon AQMA	19.1	19.0	-0.1	<-1	Negligible	Not significant
H0199	Womens Service Croydon	529489	161811	Healthcare	Yes	Croydon AQMA	14.9	14.9	<0.1	<1	Negligible	Not significant
H0202	Lantern Hall Day Centre	532114	165162	Healthcare	Yes	Croydon AQMA	18.2	18.2	<0.1	<1	Negligible	Not significant
H0204	Crisis Unit	534116	166166	Healthcare	Yes	Croydon AQMA	16.4	16.4	<0.1	<1	Negligible	Not significant
H0205	Add-Croydon Dip	532324	165320	Healthcare	Yes	Croydon AQMA	18.4	17.9	-0.5	-1	Negligible	Not significant
H0223	Shotfield Health Centre	528774	163588	Healthcare	Yes	Sutton AQMA	15.6	15.6	<0.1	<1	Negligible	Not significant
H0239	Lower Morden Children's Centre	523854	167074	Healthcare	Yes	Merton AQMA	15.1	15.1	<0.1	<1	Negligible	Not significant
H0244	Priory Crescent Clinic	523669	164733	Healthcare	Yes	Sutton AQMA	15.5	15.5	<0.1	<1	Negligible	Not significant
H0246	The Weald Day Hospital	526264	136746	Healthcare	No		14.6	14.6	<0.1	<1	Negligible	Not significant
H0247	Exchange Road Clinic	527337	136876	Healthcare	No		15.4	15.5	0.1	<1	Negligible	Not significant
H0248	Crawley & Horsham Atc (Sr)	524972	137230	Healthcare	No		14.0	14.0	<0.1	<1	Negligible	Not significant
H0249	Nws.Crs & Htt	526861	138469	Healthcare	No		14.2	14.3	0.1	<1	Negligible	Not significant
H0250	Longley House	526898	136287	Healthcare	No		14.9	14.9	<0.1	<1	Negligible	Not significant
H0251	Teasel Childrens Home	525603	135055	Healthcare	No		14.8	14.8	<0.1	<1	Negligible	Not significant
H0253	Maidenbower Day Centre	529496	135879	Healthcare	No		14.9	14.9	<0.1	<1	Negligible	Not significant
H0254	Gatwick Park Hospital	527151	142551	Healthcare	No		13.9	13.9	<0.1	<1	Negligible	Not significant
H0255	Crawley Kidney Treatment Centre	526776	138997	Healthcare	No		14.0	14.0	<0.1	<1	Negligible	Not significant
H0266	I-Access East	525848	149880	Healthcare	No		14.7	14.7	<0.1	<1	Negligible	Not significant
H0272	Barnfield Day Centre	528279	142563	Healthcare	Yes	AQMA No.3 (Horley)	14.2	14.2	<0.1	<1	Negligible	Not significant
H0287	Kings Lodge Care Centre	505788	161583	Healthcare	No		16.9	16.9	<0.1	<1	Negligible	Not significant
H0299	Horley Community Mh Team	528180	143151	Healthcare	No		14.5	14.5	<0.1	<1	Negligible	Not significant
H0309	Gloucester Road	527865	150847	Healthcare	No		14.6	14.6	<0.1	<1	Negligible	Not significant
H0311	Redstone House	531247	148721	Healthcare	No		16.1	16.1	<0.1	<1	Negligible	Not significant
H0314	Rehabilitation	525242	149009	Healthcare	No		14.0	14.0	<0.1	<1	Negligible	Not significant
H0316	April Cottage	525872	142306	Healthcare	No		13.4	13.4	<0.1	<1	Negligible	Not significant
H0317	Larkfield	525805	142329	Healthcare	No		13.4	13.4	<0.1	<1	Negligible	Not significant
H0321	Redhill Community Hub	527741	150534	Healthcare	No		14.4	14.4	<0.1	<1	Negligible	Not significant
H0323	Crawley Ambulance Station	526352	137316	Healthcare	No		15.0	15.0	<0.1	<1	Negligible	Not significant
H0324	Gatwick Hart	527085	140106	Healthcare	No		13.4	13.5	0.1	<1	Negligible	Not significant
H0329	Gatwick Ambulance Station	528443	141574	Healthcare	No		16.3	16.2	-0.1	<-1	Negligible	Not significant
H0336	Horley Response Post	528405	142942	Healthcare	No		14.2	14.1	-0.1	<-1	Negligible	Not significant
H0337	Gatwick Mrc	527558	138664	Healthcare	No		14.1	14.0	-0.1	<-1	Negligible	Not significant
H0338	Secamb Head Office	528255	138640	Healthcare	No		14.9	15.0	0.1	<1	Negligible	Not significant
R0001	The Chestnuts The Street Horley	524367	141056	Residential	No		13.9	14.0	0.1	<1	Negligible	Not significant
R0002	Pinehurst Povey Cross Road Horley	527199	142371	Residential	No		14.1	14.2	0.1	<1	Negligible	Not significant
R0003	Church Walk Horley	527433	142610	Residential	No		14.5	14.5	<0.1	<1	Negligible	Not significant
R0005	Oakstead Mill Lane Horley	526435	143257	Residential	No		13.2	13.3	0.1	<1	Negligible	Not significant
R0006	Cheyne Walk Horley	527756	142329	Residential	Yes	AQMA No.3 (Horley)	15.0	14.8	-0.2	<-1	Negligible	Not significant
R0007	The Chestnuts Ladbroke Road Horley	528485	144035	Residential	No		15.3	15.3	<0.1	<1	Negligible	Not significant
R0008	Thatchers Close Horley	528823	144036	Residential	No		14.5	14.5	<0.1	<1	Negligible	Not significant
R0009	Lumley Court Brighton Road Horley	528203	143591	Residential	No		15.1	14.9	-0.2	<-1	Negligible	Not significant
R0010	Nutbush Cottage Bonehurst Road Horley	528338	145748	Residential	No		14.0	14.0	<0.1	<1	Negligible	Not significant
R0011	Bayhorne Lodge Balcombe Road Horley	529225	142147	Residential	Yes	AQMA No.3 (Horley)	14.2	14.2	<0.1	<1	Negligible	Not significant
R0012	Gilstead Hathersham Close Horley	531028	143596	Residential	No		15.4	15.4	<0.1	<1	Negligible	Not significant
R0013	Redehall Villas Effingham Road Horley	532225	141020	Residential	No		13.4	13.4	<0.1	<1	Negligible	Not significant
R0014	Brook Lane House Brook Lane Horley	530408	141552	Residential	No		16.2	16.1	-0.1	<-1	Negligible	Not significant

ID	Name	X	Y	Type	In AQMA?	AQMA Title	2029 Annual mean PM <sub>10</sub> concentration (µg/m <sup>3</sup> )			Change Relative to Air Quality Standard (%)	Impact	Significance
							Without Project	With Project	Change			
R0015	Spinney Cottage Balcombe Road Horley	529827	140570	Residential	No		13.4	13.5	0.1	<1	Negligible	Not significant
R0016	Copthorne Road Crawley	530812	138526	Residential	No		15.6	15.6	<0.1	<1	Negligible	Not significant
R0017	Kistbridge House Brookhill Road Crawley	531251	138832	Residential	No		16.7	16.7	<0.1	<1	Negligible	Not significant
R0018	Knighton Close Crawley	529745	138614	Residential	No		15.1	15.2	0.1	<1	Negligible	Not significant
R0019	Ferndown Crawley	530005	138613	Residential	No		16.0	16.0	<0.1	<1	Negligible	Not significant
R0020	Oakfields Crawley	529742	137604	Residential	No		16.0	16.1	0.1	<1	Negligible	Not significant
R0021	Ticehurst Close Crawley	530433	136793	Residential	No		16.1	16.0	-0.1	<-1	Negligible	Not significant
R0022	Tinsley Lane Crawley	528258	138018	Residential	Yes	Hazelwick AQMA	16.2	16.3	0.1	<1	Negligible	Not significant
R0023	Woodfield Lodge Crawley	528126	137889	Residential	Yes	Hazelwick AQMA	15.8	15.8	<0.1	<1	Negligible	Not significant
R0024	Rowley Farm Cottage London Road Crawley	527791	139984	Residential	No		14.2	14.2	<0.1	<1	Negligible	Not significant
R0025	The Windmill at Gatwick Manor Hotel London Road Crawley	527024	139449	Residential	No		14.6	14.7	0.1	<1	Negligible	Not significant
R0026	Bader Court Five Acres Crawley	526982	137729	Residential	Yes	Hazelwick AQMA	15.2	15.2	<0.1	<1	Negligible	Not significant
R0027	Ifield Road Crawley	525799	137186	Residential	No		14.7	14.7	<0.1	<1	Negligible	Not significant
R0028	Almond Close Crawley	525500	136491	Residential	No		15.2	15.3	0.1	<1	Negligible	Not significant
R0029	Stafford House Bonnetts Lane Crawley	525116	138569	Residential	No		13.6	13.7	0.1	<1	Negligible	Not significant
R0030	Greenings The Crescent Horley	528592	141764	Residential	Yes	AQMA No.3 (Horley)	15.4	15.2	-0.2	<-1	Negligible	Not significant
R0031	Upfield Horley	528253	142514	Residential	Yes	AQMA No.3 (Horley)	14.2	14.2	<0.1	<1	Negligible	Not significant
R0032	Withey Brook Hookwood Horley	526864	142360	Residential	No		13.6	13.6	<0.1	<1	Negligible	Not significant
R0033	Russ Hill Cottages Charlwood Horley	523428	140549	Residential	No		12.4	12.4	<0.1	<1	Negligible	Not significant
R0034	Oak Trees Charlotte Grove Smallfield Horley	531099	143575	Residential	No		14.4	14.4	<0.1	<1	Negligible	Not significant
R0035	Ontario Close Smallfield Horley	531085	142905	Residential	No		14.0	14.0	<0.1	<1	Negligible	Not significant
R0036	Brighton Road Horley	527825	142841	Residential	Yes	AQMA No.3 (Horley)	15.9	15.5	-0.4	-1	Negligible	Not significant
R0037	Brighton Road Horley	527787	142799	Residential	Yes	AQMA No.3 (Horley)	16.1	15.6	-0.5	-1	Negligible	Not significant
R0038	Kingsley Road Horley	527663	142394	Residential	Yes	AQMA No.3 (Horley)	15.1	14.9	-0.2	<-1	Negligible	Not significant
R0039	Vernon Woodroyd Gardens Horley	527893	142215	Residential	Yes	AQMA No.3 (Horley)	15.1	14.9	-0.2	<-1	Negligible	Not significant
R0040	Brighton Road Horley	527763	142773	Residential	Yes	AQMA No.3 (Horley)	16.3	15.9	-0.4	-1	Negligible	Not significant
R0041	Massetts Road Horley	527855	142775	Residential	Yes	AQMA No.3 (Horley)	14.9	14.7	-0.2	<-1	Negligible	Not significant
R0042	Trentham Peeks Brook Lane Horley	530818	142438	Residential	No		16.3	16.2	-0.1	<-1	Negligible	Not significant
R0043	Newbridge Cottage Tinsley Green Crawley	528832	139578	Residential	No		13.3	13.3	<0.1	<1	Negligible	Not significant
R0044	Radford Road Pound Hill Crawley	529019	139599	Residential	No		13.4	13.5	0.1	<1	Negligible	Not significant
R0045	North East Sector Neighbourhood	528804	139299	Residential	No		13.2	13.2	<0.1	<1	Negligible	Not significant
R0046	Maxey Cottage Bonnetts Lane Crawley	525261	138996	Residential	No		13.6	13.7	0.1	<1	Negligible	Not significant
R0047	Old Bonnetts Cottage Bonnetts Lane Crawley	525366	139532	Residential	No		13.4	13.5	0.1	<1	Negligible	Not significant
R0048	Dalewood Gardens Northgate	527805	137880	Residential	Yes	Hazelwick AQMA	15.0	15.0	<0.1	<1	Negligible	Not significant
R0049	The Street Charlwood	524632	140989	Residential	No		13.6	13.7	0.1	<1	Negligible	Not significant
R0050	Ontario Close Smallfield Horley	531217	142916	Residential	No		13.7	13.7	<0.1	<1	Negligible	Not significant
R0051	Erica Way Copthorne	531176	138830	Residential	No		15.2	15.2	<0.1	<1	Negligible	Not significant
R0052	Wimblehurst Road Pound Hill	529389	139529	Residential	No		13.2	13.2	<0.1	<1	Negligible	Not significant
R0053	The Boulevard Northgate	526820	136846	Residential	No		15.0	15.0	<0.1	<1	Negligible	Not significant
R0054	Filbert Crescent Gossops Green	525294	136554	Residential	No		14.8	14.9	0.1	<1	Negligible	Not significant
R0055	North Road Three Bridges	528274	137765	Residential	Yes	Hazelwick AQMA	15.5	15.5	<0.1	<1	Negligible	Not significant
R0056	North Road Three Bridges	528189	137853	Residential	Yes	Hazelwick AQMA	16.1	16.1	<0.1	<1	Negligible	Not significant
R0057	Lark Rise Langley Green	525924	137669	Residential	No		14.8	14.9	0.1	<1	Negligible	Not significant
R0058	Early Commons Three Bridges	527790	137279	Residential	Yes	Hazelwick AQMA	15.1	15.1	<0.1	<1	Negligible	Not significant
R0059	Tinsley Close Three Bridges	528388	138061	Residential	Yes	Hazelwick AQMA	16.0	16.1	0.1	<1	Negligible	Not significant



ID	Name	X	Y	Type	In AQMA?	AQMA Title	2029 Annual mean PM <sub>10</sub> concentration (µg/m <sup>3</sup> )			Change Relative to Air Quality Standard (%)	Impact	Significance
							Without Project	With Project	Change			
R0060	London Road Northgate	526856	137869	Residential	No		15.1	15.1	<0.1	<1	Negligible	Not significant
R0061	St. Hildas Close Pound Hill	529316	138537	Residential	Yes	Hazelwick AQMA	15.2	15.3	0.1	<1	Negligible	Not significant
R0062	Balcombe Road Crawley	529479	141506	Residential	No		14.6	14.6	<0.1	<1	Negligible	Not significant
R0063	Turners Hill Road West Sussex	530432	137275	Residential	No		16.0	16.0	<0.1	<1	Negligible	Not significant
R0064	Saxon Road Pound Hill Crawley	530106	136549	Residential	No		14.9	14.9	<0.1	<1	Negligible	Not significant
R0065	Hazelwick Mews Three Bridges	528295	137836	Residential	Yes	Hazelwick AQMA	15.9	15.9	<0.1	<1	Negligible	Not significant
R0066	Brighton Road Horley	527804	142820	Residential	Yes	AQMA No.3 (Horley)	15.8	15.4	-0.4	-1	Negligible	Not significant
R0067	Harwood Park Salfords	528269	145887	Residential	No		14.0	14.1	0.1	<1	Negligible	Not significant
R0068	Ferndown Pound Hill	529830	138633	Residential	No		14.8	14.9	0.1	<1	Negligible	Not significant
R0069	The Broadway Northgate	526910	136837	Residential	No		14.9	14.9	<0.1	<1	Negligible	Not significant
R0070	Royston Close Three Bridges	528306	138564	Residential	No		14.4	14.5	0.1	<1	Negligible	Not significant
R0071	Hazelwick Mews Three Bridges	528296	137888	Residential	Yes	Hazelwick AQMA	15.7	15.7	<0.1	<1	Negligible	Not significant
R0072	Turners Hill Road West Sussex	530811	136824	Residential	No		15.1	15.1	<0.1	<1	Negligible	Not significant
R0073	Woolborough Lane Outwood	530811	146003	Residential	No		15.5	15.5	<0.1	<1	Negligible	Not significant
R0074	Brighton Road Horley	527753	142764	Residential	Yes	AQMA No.3 (Horley)	16.2	15.8	-0.4	-1	Negligible	Not significant
R0075	Brighton Road Horley	527729	142696	Residential	Yes	AQMA No.3 (Horley)	15.8	15.5	-0.3	<-1	Negligible	Not significant
R0076	Tinsley Close Three Bridges	528326	138214	Residential	No		14.5	14.5	<0.1	<1	Negligible	Not significant
R0077	Church Road Horley	527906	142892	Residential	No		15.0	14.7	-0.3	<-1	Negligible	Not significant
R0078	Hazelwick Mill Lane Three Bridges	528336	137766	Residential	Yes	Hazelwick AQMA	15.9	15.9	<0.1	<1	Negligible	Not significant
R0079	Balcombe Road Horley	529351	141854	Residential	No		15.1	15.2	0.1	<1	Negligible	Not significant
R0080	Balcombe Road Horley	529272	141994	Residential	Yes	AQMA No.3 (Horley)	14.6	14.6	<0.1	<1	Negligible	Not significant
R0081	Riverside Horley	528074	142212	Residential	Yes	AQMA No.3 (Horley)	14.4	14.3	-0.1	<-1	Negligible	Not significant
R0082	Riverside Horley	528259	142070	Residential	Yes	AQMA No.3 (Horley)	14.6	14.4	-0.2	<-1	Negligible	Not significant
R0083	Ellerton Peeks Brook Lane Burstow	530551	141921	Residential	No		16.4	16.3	-0.1	<-1	Negligible	Not significant
R0084	Hocken Mead Pound Hill Crawley	529971	137779	Residential	No		15.4	15.5	0.1	<1	Negligible	Not significant
R0085	Redehall Road Smallfield Horley	532031	142018	Residential	No		13.6	13.6	<0.1	<1	Negligible	Not significant
R0086	Manor Lodge Povey Cross Road Langley Green	527076	142275	Residential	No		14.3	14.3	<0.1	<1	Negligible	Not significant
R0087	Povey Cross Road Hookwood Horley	526984	142213	Residential	No		13.9	14.0	0.1	<1	Negligible	Not significant
R0088	Chequers Drive Horley	528356	143962	Residential	No		14.9	14.8	-0.1	<-1	Negligible	Not significant
R0089	Derby Cottages Lee Street Horley	527579	143802	Residential	No		14.0	14.0	<0.1	<1	Negligible	Not significant
R0090	Grange Lodge Bonehurst Road Horley	528446	144551	Residential	No		15.2	15.2	<0.1	<1	Negligible	Not significant
R0091	Ewhurst Road West Green Crawley	526258	137287	Residential	No		15.5	15.5	<0.1	<1	Negligible	Not significant
R0092	Town Mead West Green Crawley	526631	137184	Residential	No		14.8	14.8	<0.1	<1	Negligible	Not significant
R0093	Peeks Brook Lane Horley	530901	142811	Residential	No		16.3	16.3	<0.1	<1	Negligible	Not significant
R0094	Kingsley Road Horley_J	527610	142578	Residential	Yes	AQMA No.3 (Horley)	16.0	15.6	-0.4	-1	Negligible	Not significant
R0095	Hazelwick Avenue	528640	137051	Residential	No		16.4	16.4	<0.1	<1	Negligible	Not significant
R0096	Hazelwick Road	528626	137067	Residential	No		15.8	15.8	<0.1	<1	Negligible	Not significant
R0097	Mill Road	528575	137093	Residential	No		15.2	15.2	<0.1	<1	Negligible	Not significant
R0098	Hazelwick Avenue	528645	137025	Residential	No		16.7	16.8	0.1	<1	Negligible	Not significant
R0099	A2220 Haslett Avenue East	528605	136960	Residential	No		16.7	16.7	<0.1	<1	Negligible	Not significant
R0100	A2220 Haslett Avenue East	528614	136968	Residential	No		17.0	17.1	0.1	<1	Negligible	Not significant
R0101	Station Hill	528871	137075	Residential	No		15.9	16.0	0.1	<1	Negligible	Not significant
R0102	A2220 Worth Park Avenue	528890	137086	Residential	No		16.0	16.0	<0.1	<1	Negligible	Not significant
R0103	A2220 Worth Park Avenue	528900	137119	Residential	No		17.0	17.1	0.1	<1	Negligible	Not significant
R0104	St Mary's Drive	528940	137133	Residential	No		16.3	16.4	0.1	<1	Negligible	Not significant
R0105	Hazelwick Road	528633	137085	Residential	Yes	Hazelwick AQMA	16.0	16.0	<0.1	<1	Negligible	Not significant

ID	Name	X	Y	Type	In AQMA?	AQMA Title	2029 Annual mean PM <sub>10</sub> concentration (µg/m <sup>3</sup> )			Change Relative to Air Quality Standard (%)	Impact	Significance
							Without Project	With Project	Change			
R0106	Mill Road	528641	137313	Residential	Yes	Hazelwick AQMA	15.2	15.2	<0.1	<1	Negligible	Not significant
R0107	Hazelwick Avenue	528545	137504	Residential	Yes	Hazelwick AQMA	15.5	15.5	<0.1	<1	Negligible	Not significant
R0108	Pond Wood Road	528396	137630	Residential	Yes	Hazelwick AQMA	15.4	15.4	<0.1	<1	Negligible	Not significant
R0109	A2011 Crawley Avenue	528286	137739	Residential	Yes	Hazelwick AQMA	15.4	15.4	<0.1	<1	Negligible	Not significant
R0110	North Road	528224	137768	Residential	Yes	Hazelwick AQMA	15.4	15.4	<0.1	<1	Negligible	Not significant
R0111	A2004 Northgate Avenue	528177	137801	Residential	Yes	Hazelwick AQMA	16.1	16.1	<0.1	<1	Negligible	Not significant
R0112	A2004 Northgate Avenue	528165	137761	Residential	Yes	Hazelwick AQMA	15.9	15.9	<0.1	<1	Negligible	Not significant
R0113	North Road	528208	137789	Residential	Yes	Hazelwick AQMA	15.5	15.5	<0.1	<1	Negligible	Not significant
R0114	North Road	528194	137749	Residential	Yes	Hazelwick AQMA	15.5	15.5	<0.1	<1	Negligible	Not significant
R0115	A2011 Crawley Avenue	528304	137814	Residential	Yes	Hazelwick AQMA	15.9	15.9	<0.1	<1	Negligible	Not significant
R0116	North Road	528183	137713	Residential	Yes	Hazelwick AQMA	15.4	15.4	<0.1	<1	Negligible	Not significant
R0117	North Road	528149	137538	Residential	Yes	Hazelwick AQMA	15.1	15.1	<0.1	<1	Negligible	Not significant
R0118	Crossways	528130	137511	Residential	No		15.0	15.0	<0.1	<1	Negligible	Not significant
R0119	Hermits Road	528057	137426	Residential	No		14.9	14.9	<0.1	<1	Negligible	Not significant
R0120	Hermits Road	527949	137532	Residential	Yes	Hazelwick AQMA	15.0	15.0	<0.1	<1	Negligible	Not significant
R0121	A2004 Northgate Avenue	527997	137587	Residential	Yes	Hazelwick AQMA	15.1	15.1	<0.1	<1	Negligible	Not significant
R0122	A2004 Northgate Avenue	528057	137632	Residential	Yes	Hazelwick AQMA	15.3	15.3	<0.1	<1	Negligible	Not significant
R0123	North Road	528158	137513	Residential	No		15.0	15.0	<0.1	<1	Negligible	Not significant
R0124	Crossways	528055	137326	Residential	No		14.9	14.9	<0.1	<1	Negligible	Not significant
R0125	A2004 Northgate Avenue	527876	137416	Residential	Yes	Hazelwick AQMA	15.0	15.0	<0.1	<1	Negligible	Not significant
R0126	Gales Drive	527671	136945	Residential	Yes	Hazelwick AQMA	15.3	15.2	-0.1	<-1	Negligible	Not significant
R0127	A2004 Northgate Avenue	527576	137020	Residential	Yes	Hazelwick AQMA	15.1	15.1	<0.1	<1	Negligible	Not significant
R0128	A2004 Northgate Avenue	527669	137129	Residential	Yes	Hazelwick AQMA	15.1	15.1	<0.1	<1	Negligible	Not significant
R0129	Cloverlands	528009	137691	Residential	Yes	Hazelwick AQMA	15.1	15.1	<0.1	<1	Negligible	Not significant
R0130	A2004 Northgate Avenue	527909	137543	Residential	Yes	Hazelwick AQMA	15.2	15.2	<0.1	<1	Negligible	Not significant
R0131	Woodfield Road	528132	137802	Residential	Yes	Hazelwick AQMA	16.0	16.0	<0.1	<1	Negligible	Not significant
R0132	Woodfield Road	528144	137829	Residential	Yes	Hazelwick AQMA	16.5	16.5	<0.1	<1	Negligible	Not significant
R0133	North Road	528196	137687	Residential	No		15.3	15.3	<0.1	<1	Negligible	Not significant
R0134	North Road	528191	137532	Residential	No		15.0	15.0	<0.1	<1	Negligible	Not significant
R0135	Forge Road	528216	137336	Residential	No		14.9	14.9	<0.1	<1	Negligible	Not significant
R0136	North Road	528232	137310	Residential	No		14.9	14.9	<0.1	<1	Negligible	Not significant
R0137	Scallows Road	528312	137150	Residential	No		14.9	14.9	<0.1	<1	Negligible	Not significant
R0138	Hazelwick Road	528338	137168	Residential	No		15.0	15.0	<0.1	<1	Negligible	Not significant
R0139	Hazelwick Road	528335	137151	Residential	No		15.0	15.0	<0.1	<1	Negligible	Not significant
R0140	North Road	528378	136894	Residential	No		14.9	14.9	<0.1	<1	Negligible	Not significant
R0141	North Road	528367	136873	Residential	No		15.0	15.1	0.1	<1	Negligible	Not significant
R0142	Gales Drive	528338	136930	Residential	No		14.7	14.7	<0.1	<1	Negligible	Not significant
R0143	Woodfield Road	527778	137778	Residential	Yes	Hazelwick AQMA	15.0	15.0	<0.1	<1	Negligible	Not significant
R0144	Capua Court	529507	138583	Residential	Yes	Hazelwick AQMA	15.0	15.1	0.1	<1	Negligible	Not significant
R0145	Clare Close	529159	138423	Residential	Yes	Hazelwick AQMA	14.7	14.7	<0.1	<1	Negligible	Not significant
R0146	Harewood Close	528564	138168	Residential	Yes	Hazelwick AQMA	15.4	15.6	0.2	<1	Negligible	Not significant
R0147	A2011 Crawley Avenue	528447	138087	Residential	Yes	Hazelwick AQMA	16.3	16.5	0.2	<1	Negligible	Not significant
R0148	A2011 Crawley Avenue	527637	137893	Residential	Yes	Hazelwick AQMA	15.0	15.0	<0.1	<1	Negligible	Not significant
R0149	A2011 Crawley Avenue	527273	137813	Residential	Yes	Hazelwick AQMA	15.0	15.0	<0.1	<1	Negligible	Not significant
R0150	Five Acres	527117	137774	Residential	Yes	Hazelwick AQMA	15.0	15.0	<0.1	<1	Negligible	Not significant
R0151	Crossways	527933	136964	Residential	No		14.7	14.7	<0.1	<1	Negligible	Not significant



ID	Name	X	Y	Type	In AQMA?	AQMA Title	2029 Annual mean PM <sub>10</sub> concentration (µg/m <sup>3</sup> )			Change Relative to Air Quality Standard (%)	Impact	Significance
							Without Project	With Project	Change			
R0152	Crossways	527965	136953	Residential	No		14.6	14.6	<0.1	<1	Negligible	Not significant
R0153	Gales Drive	528266	136900	Residential	No		14.5	14.5	<0.1	<1	Negligible	Not significant
R0154	Redwood Close	527152	137835	Residential	Yes	Hazelwick AQMA	15.4	15.4	<0.1	<1	Negligible	Not significant
R0155	A2011 Crawley Avenue	527262	137858	Residential	Yes	Hazelwick AQMA	15.5	15.5	<0.1	<1	Negligible	Not significant
R0156	A23 London Road	526953	137830	Residential	No		15.8	15.9	0.1	<1	Negligible	Not significant
R0157	Redwood Close	527073	137835	Residential	Yes	Hazelwick AQMA	15.2	15.2	<0.1	<1	Negligible	Not significant
R0158	Green Lane	527456	137838	Residential	No		14.8	14.8	<0.1	<1	Negligible	Not significant
R0159	B2036 Balcombe Road	529299	141906	Residential	Yes	AQMA No.3 (Horley)	14.7	14.7	<0.1	<1	Negligible	Not significant
R0160	Balcombe Road	529330	141961	Residential	No		14.7	14.7	<0.1	<1	Negligible	Not significant
R0161	Waltersville Way	529243	142085	Residential	Yes	AQMA No.3 (Horley)	14.2	14.2	<0.1	<1	Negligible	Not significant
R0162	B2036 Balcombe Road	529291	142055	Residential	No		14.4	14.4	<0.1	<1	Negligible	Not significant
R0163	Apperlie Drive	529173	142295	Residential	Yes	AQMA No.3 (Horley)	14.2	14.2	<0.1	<1	Negligible	Not significant
R0164	B2036 Balcombe Road	529122	142398	Residential	Yes	AQMA No.3 (Horley)	14.0	14.0	<0.1	<1	Negligible	Not significant
R0165	B2036 Balcombe Road	529184	142352	Residential	No		14.3	14.4	0.1	<1	Negligible	Not significant
R0166	B2036 Balcombe Road	529076	142515	Residential	Yes	AQMA No.3 (Horley)	14.0	14.1	0.1	<1	Negligible	Not significant
R0167	Castle Drive	529131	142494	Residential	No		14.1	14.2	0.1	<1	Negligible	Not significant
R0168	B2036 Balcombe Road	529048	142560	Residential	Yes	AQMA No.3 (Horley)	14.1	14.1	<0.1	<1	Negligible	Not significant
R0169	Victoria Road	528972	142602	Residential	Yes	AQMA No.3 (Horley)	14.1	14.1	<0.1	<1	Negligible	Not significant
R0170	Limes Avenue	528875	142650	Residential	Yes	AQMA No.3 (Horley)	14.1	14.1	<0.1	<1	Negligible	Not significant
R0171	Victoria Road	528792	142675	Residential	Yes	AQMA No.3 (Horley)	14.1	14.2	0.1	<1	Negligible	Not significant
R0172	Victoria Road	528847	142699	Residential	No		14.3	14.4	0.1	<1	Negligible	Not significant
R0173	Victoria Road	528944	142660	Residential	No		14.2	14.3	0.1	<1	Negligible	Not significant
R0174	Victoria Road	529038	142603	Residential	No		14.4	14.5	0.1	<1	Negligible	Not significant
R0175	Victoria Road	528749	142672	Residential	Yes	AQMA No.3 (Horley)	14.1	14.2	0.1	<1	Negligible	Not significant
R0176	Victoria Road	528715	142663	Residential	Yes	AQMA No.3 (Horley)	14.1	14.1	<0.1	<1	Negligible	Not significant
R0177	Russells Crescent	528257	142806	Residential	Yes	AQMA No.3 (Horley)	14.2	14.2	<0.1	<1	Negligible	Not significant
R0178	Russells Crescent	528256	142797	Residential	Yes	AQMA No.3 (Horley)	14.2	14.2	<0.1	<1	Negligible	Not significant
R0179	Russells Crescent	528335	142744	Residential	Yes	AQMA No.3 (Horley)	14.1	14.0	-0.1	<-1	Negligible	Not significant
R0180	Massetts Road	528270	142840	Residential	No		14.2	14.2	<0.1	<1	Negligible	Not significant
R0181	Russells Crescent	528270	142748	Residential	Yes	AQMA No.3 (Horley)	14.0	14.0	<0.1	<1	Negligible	Not significant
R0182	Burton Close	528417	142720	Residential	Yes	AQMA No.3 (Horley)	14.0	14.0	<0.1	<1	Negligible	Not significant
R0183	Russells Crescent	528544	142775	Residential	Yes	AQMA No.3 (Horley)	14.1	14.1	<0.1	<1	Negligible	Not significant
R0184	The Drive	528573	142734	Residential	Yes	AQMA No.3 (Horley)	14.2	14.3	0.1	<1	Negligible	Not significant
R0185	Cheyne Walk	528569	142713	Residential	Yes	AQMA No.3 (Horley)	14.2	14.3	0.1	<1	Negligible	Not significant
R0186	Cheyne Walk	528463	142620	Residential	Yes	AQMA No.3 (Horley)	14.1	14.1	<0.1	<1	Negligible	Not significant
R0187	Cheyne Walk	528350	142545	Residential	Yes	AQMA No.3 (Horley)	14.2	14.2	<0.1	<1	Negligible	Not significant
R0188	Cheyne Walk	528339	142505	Residential	Yes	AQMA No.3 (Horley)	14.2	14.2	<0.1	<1	Negligible	Not significant
R0189	Fairfield Avenue	528441	142569	Residential	Yes	AQMA No.3 (Horley)	14.0	14.0	<0.1	<1	Negligible	Not significant
R0190	Cheyne Walk	528554	142665	Residential	Yes	AQMA No.3 (Horley)	14.1	14.1	<0.1	<1	Negligible	Not significant
R0191	Cheyne Walk	528583	142687	Residential	Yes	AQMA No.3 (Horley)	14.2	14.2	<0.1	<1	Negligible	Not significant
R0192	Upfield	528156	142773	Residential	Yes	AQMA No.3 (Horley)	14.2	14.2	<0.1	<1	Negligible	Not significant
R0193	Upfield	528196	142711	Residential	Yes	AQMA No.3 (Horley)	14.2	14.2	<0.1	<1	Negligible	Not significant
R0194	Upfield	528215	142605	Residential	Yes	AQMA No.3 (Horley)	14.1	14.1	<0.1	<1	Negligible	Not significant
R0195	Massetts Road	528020	142755	Residential	Yes	AQMA No.3 (Horley)	14.2	14.1	-0.1	<-1	Negligible	Not significant
R0196	Massetts Road	527929	142754	Residential	Yes	AQMA No.3 (Horley)	14.4	14.3	-0.1	<-1	Negligible	Not significant
R0197	Dalewood Gardens	528018	137858	Residential	Yes	Hazelwick AQMA	15.3	15.3	<0.1	<1	Negligible	Not significant

ID	Name	X	Y	Type	In AQMA?	AQMA Title	2029 Annual mean PM <sub>10</sub> concentration (µg/m <sup>3</sup> )			Change Relative to Air Quality Standard (%)	Impact	Significance
							Without Project	With Project	Change			
R0198	Woodfield Road	527854	137801	Residential	Yes	Hazelwick AQMA	15.0	15.0	<0.1	<1	Negligible	Not significant
R0199	Woodfield Road	527996	137827	Residential	Yes	Hazelwick AQMA	15.2	15.2	<0.1	<1	Negligible	Not significant
R0200	Longbridge Road	527596	142487	Residential	Yes	AQMA No.3 (Horley)	14.8	14.7	-0.1	<-1	Negligible	Not significant
R0201	Longbridge Road	527831	142252	Residential	Yes	AQMA No.3 (Horley)	15.3	15.0	-0.3	<-1	Negligible	Not significant
R0202	A23 Brighton Road	527753	142723	Residential	Yes	AQMA No.3 (Horley)	15.9	15.6	-0.3	<-1	Negligible	Not significant
R0203	Wolverton Gardens	527805	142739	Residential	Yes	AQMA No.3 (Horley)	14.8	14.7	-0.1	<-1	Negligible	Not significant
R0218	Povey Cross Road	527352	142469	Residential	No		14.4	14.3	-0.1	<-1	Negligible	Not significant
R0219	Povey Cross Road	526912	142171	Residential	No		13.8	13.9	0.1	<1	Negligible	Not significant
R0220	Reigate Road	526848	142180	Residential	No		13.6	13.7	0.1	<1	Negligible	Not significant
R0221	Reigate Road	526854	142413	Residential	No		13.6	13.6	<0.1	<1	Negligible	Not significant
R0222	Campbell Close	526771	142608	Residential	No		13.9	13.9	<0.1	<1	Negligible	Not significant
R0223	Campbell Close	526771	142589	Residential	No		13.7	13.8	0.1	<1	Negligible	Not significant
R0224	Reigate Road	526721	142596	Residential	No		13.6	13.7	0.1	<1	Negligible	Not significant
R0225	A217 Reigate Road	526570	142852	Residential	No		13.5	13.6	0.1	<1	Negligible	Not significant
R0226	Nursery Lane	526675	142777	Residential	No		13.9	14.0	0.1	<1	Negligible	Not significant
R0227	Woolborough Lane	530817	145813	Residential	No		14.6	14.6	<0.1	<1	Negligible	Not significant
R0228	Cooper Close	531088	143308	Residential	No		14.4	14.4	<0.1	<1	Negligible	Not significant
R0229	Weatherhill Road	531277	143333	Residential	No		14.1	14.1	<0.1	<1	Negligible	Not significant
R0230	Weatherhill Road	531245	143370	Residential	No		14.3	14.3	<0.1	<1	Negligible	Not significant
R0231	Wheelers Lane	531262	142978	Residential	No		13.6	13.6	<0.1	<1	Negligible	Not significant
R0232	Broadbridge Lane	531233	143133	Residential	No		14.0	14.0	<0.1	<1	Negligible	Not significant
R0233	Hathersham Lane	530891	143555	Residential	No		15.7	15.6	-0.1	<-1	Negligible	Not significant
R0234	Burstow	530934	142367	Residential	No		15.4	15.4	<0.1	<1	Negligible	Not significant
R0235	Peeks Brook Lane	530361	141333	Residential	No		15.9	15.9	<0.1	<1	Negligible	Not significant
R0236	Church Lane	530540	141081	Residential	No		16.3	16.3	<0.1	<1	Negligible	Not significant
R0237	Peeks Brook Lane	530340	140654	Residential	No		15.1	15.1	<0.1	<1	Negligible	Not significant
R0238	Antlands Lane East	530475	140487	Residential	No		16.5	16.5	<0.1	<1	Negligible	Not significant
R0239	Antlands Lane West	530381	140504	Residential	No		15.8	15.8	<0.1	<1	Negligible	Not significant
R0240	Foxglove Drive	530212	139499	Residential	No		15.3	15.3	<0.1	<1	Negligible	Not significant
R0241	Aquamarine Close	530162	139321	Residential	No		15.3	15.3	<0.1	<1	Negligible	Not significant
R0242	Emerald Road	530117	139081	Residential	No		15.3	15.3	<0.1	<1	Negligible	Not significant
R0243	Ferndown	530037	138566	Residential	No		16.0	16.0	<0.1	<1	Negligible	Not significant
R0244	Binney Court	530062	138147	Residential	No		16.1	16.0	-0.1	<-1	Negligible	Not significant
R0245	Hocken Mead	530079	137898	Residential	No		15.9	15.9	<0.1	<1	Negligible	Not significant
R0246	A2220 Copthorne Road	530084	137799	Residential	No		15.8	15.8	<0.1	<1	Negligible	Not significant
R0247	Stace Way	530118	137600	Residential	No		15.4	15.4	<0.1	<1	Negligible	Not significant
R0248	The Canter	530195	137401	Residential	No		15.3	15.3	<0.1	<1	Negligible	Not significant
R0249	Kelso Close	530391	137072	Residential	No		15.9	15.9	<0.1	<1	Negligible	Not significant
R0250	Turners Hill Road	530427	136864	Residential	No		16.1	16.0	-0.1	<-1	Negligible	Not significant
R0251	Altheastan Close	530429	136555	Residential	No		16.1	16.0	-0.1	<-1	Negligible	Not significant
R0252	Turners Hill Road	530579	136814	Residential	No		15.8	15.8	<0.1	<1	Negligible	Not significant
R0253	Stan Hill	523892	141682	Residential	No		13.1	13.1	<0.1	<1	Negligible	Not significant
R0254	Stan Hill	523336	142575	Residential	No		12.6	12.6	<0.1	<1	Negligible	Not significant
R0255	Blanks Lane	523065	142663	Residential	No		12.7	12.8	0.1	<1	Negligible	Not significant
R0256	Blanks Lane	521954	143326	Residential	No		13.0	13.0	<0.1	<1	Negligible	Not significant
R0257	Blanks Lane	522568	143032	Residential	No		12.6	12.7	0.1	<1	Negligible	Not significant



ID	Name	X	Y	Type	In AQMA?	AQMA Title	2029 Annual mean PM <sub>10</sub> concentration (µg/m <sup>3</sup> )			Change Relative to Air Quality Standard (%)	Impact	Significance
							Without Project	With Project	Change			
R0258	Norwoodhill Road	524419	142058	Residential	No		14.0	14.1	0.1	<1	Negligible	Not significant
R0259	Norwoodhill Road	524488	142331	Residential	No		14.0	14.1	0.1	<1	Negligible	Not significant
R0260	Norwoodhill Road	524687	142928	Residential	No		14.0	14.1	0.1	<1	Negligible	Not significant
R0261	Smalls Hill Road	523937	143619	Residential	No		12.8	12.8	<0.1	<1	Negligible	Not significant
R0262	Smalls Hill Road	523792	143838	Residential	No		12.8	12.9	0.1	<1	Negligible	Not significant
R0263	Smalls Hill Road	523700	144013	Residential	No		12.8	12.9	0.1	<1	Negligible	Not significant
R0264	Smalls Hill Road	523689	144117	Residential	No		13.1	13.2	0.1	<1	Negligible	Not significant
R0265	Smalls Hill Road	523081	145107	Residential	No		13.0	13.1	0.1	<1	Negligible	Not significant
R0266	Smalls Hill Road	522623	145745	Residential	No		12.9	12.9	<0.1	<1	Negligible	Not significant
R0267	Smalls Hill Road	522653	145990	Residential	No		12.9	13.0	0.1	<1	Negligible	Not significant
R0268	Norwoodhill Road	524176	141289	Residential	No		14.1	14.3	0.2	<1	Negligible	Not significant
R0269	The Street	524260	141091	Residential	No		14.2	14.4	0.2	<1	Negligible	Not significant
R0270	The Street	524409	141046	Residential	No		13.9	14.0	0.1	<1	Negligible	Not significant
R0271	The Street	524585	140988	Residential	No		13.9	14.0	0.1	<1	Negligible	Not significant
R0272	Horley Road	524687	140987	Residential	No		13.6	13.8	0.2	<1	Negligible	Not significant
R0273	The Street	524638	140964	Residential	No		13.6	13.8	0.2	<1	Negligible	Not significant
R0274	Ifield Road	524219	140897	Residential	No		13.4	13.4	<0.1	<1	Negligible	Not significant
R0275	Ifield Road	524164	140790	Residential	No		13.4	13.4	<0.1	<1	Negligible	Not significant
R0276	Ifield Road	524020	140506	Residential	No		13.2	13.2	<0.1	<1	Negligible	Not significant
R0277	Ifield Road	524025	140097	Residential	No		13.2	13.3	0.1	<1	Negligible	Not significant
R0278	Ifield Road	523938	139909	Residential	No		12.8	12.8	<0.1	<1	Negligible	Not significant
R0279	Charlwood Road	524069	139451	Residential	No		13.5	13.6	0.1	<1	Negligible	Not significant
R0280	Charlwood Road	524097	139151	Residential	No		13.4	13.4	<0.1	<1	Negligible	Not significant
R0281	Ifield Green	525124	138445	Residential	No		13.7	13.8	0.1	<1	Negligible	Not significant
R0282	Rusper Road	522567	137290	Residential	No		12.9	12.9	<0.1	<1	Negligible	Not significant
R0283	Rusper Road	522780	137293	Residential	No		12.9	12.9	<0.1	<1	Negligible	Not significant
R0284	Rusper Road	523776	137257	Residential	No		13.2	13.3	0.1	<1	Negligible	Not significant
R0285	Rusper Road	524044	137038	Residential	No		13.7	13.7	<0.1	<1	Negligible	Not significant
R0286	Rusper Road	524564	136707	Residential	No		14.1	14.2	0.1	<1	Negligible	Not significant
R0287	Rusper Road	524726	136726	Residential	No		14.2	14.2	<0.1	<1	Negligible	Not significant
R0288	Rusper Road	524801	136815	Residential	No		14.3	14.3	<0.1	<1	Negligible	Not significant
R0289	Hyde Drive	524462	136534	Residential	No		14.0	14.0	<0.1	<1	Negligible	Not significant
R0290	Hyde Drive	524356	136424	Residential	No		13.9	13.9	<0.1	<1	Negligible	Not significant
R0291	Hyde Drive	524226	136370	Residential	No		14.0	14.0	<0.1	<1	Negligible	Not significant
R0292	Hyde Drive	524140	136277	Residential	No		14.0	14.0	<0.1	<1	Negligible	Not significant
R0293	Ifield Drive	525016	136769	Residential	No		14.7	14.8	0.1	<1	Negligible	Not significant
R0294	The Croft	525234	136635	Residential	No		14.4	14.5	0.1	<1	Negligible	Not significant
R0296	Gossops Green Lane	525296	136413	Residential	No		14.9	14.9	<0.1	<1	Negligible	Not significant
R0297	Gossops Drive	525281	136358	Residential	No		14.5	14.5	<0.1	<1	Negligible	Not significant
R0298	Gossops Drive	525136	136325	Residential	No		14.5	14.6	0.1	<1	Negligible	Not significant
R0299	Gossops Drive	524937	136248	Residential	No		14.4	14.4	<0.1	<1	Negligible	Not significant
R0300	Almond Close	525495	136459	Residential	No		15.0	15.0	<0.1	<1	Negligible	Not significant
R0301	Gossops Drive	525483	136378	Residential	No		14.7	14.7	<0.1	<1	Negligible	Not significant
R0302	A23 Crawley Avenue	525541	136203	Residential	No		14.6	14.7	0.1	<1	Negligible	Not significant
R0303	A23 Crawley Avenue	525753	135883	Residential	No		16.1	16.2	0.1	<1	Negligible	Not significant
R0304	Calderdale Close	525911	135637	Residential	No		15.4	15.5	0.1	<1	Negligible	Not significant

ID	Name	X	Y	Type	In AQMA?	AQMA Title	2029 Annual mean PM <sub>10</sub> concentration (µg/m <sup>3</sup> )			Change Relative to Air Quality Standard (%)	Impact	Significance
							Without Project	With Project	Change			
R0305	Rona Close	525667	135324	Residential	No		16.2	16.3	0.1	<1	Negligible	Not significant
R0306	High Oaks	525828	135761	Residential	No		16.7	16.8	0.1	<1	Negligible	Not significant
R0307	A2220 Horsham Road	525957	135770	Residential	No		15.8	15.8	<0.1	<1	Negligible	Not significant
R0308	Goffs Park Road	526163	136062	Residential	No		14.9	14.9	<0.1	<1	Negligible	Not significant
R0309	A2220 Horsham Road	526184	136089	Residential	No		14.9	14.9	<0.1	<1	Negligible	Not significant
R0310	A2220 Horsham Road	526262	136189	Residential	No		15.4	15.4	<0.1	<1	Negligible	Not significant
R0311	A2220 Horsham Road	526305	136475	Residential	No		15.2	15.2	<0.1	<1	Negligible	Not significant
R0312	Church Street	526378	136600	Residential	No		15.4	15.4	<0.1	<1	Negligible	Not significant
R0313	Ifield Road	526404	136639	Residential	No		15.1	15.1	<0.1	<1	Negligible	Not significant
R0314	Ifield Drive	526029	137491	Residential	No		15.2	15.3	0.1	<1	Negligible	Not significant
R0315	Warren Drive	525640	137895	Residential	No		14.4	14.5	0.1	<1	Negligible	Not significant
R0316	Ifield Avenue	525670	137914	Residential	No		14.6	14.7	0.1	<1	Negligible	Not significant
R0317	Stafford Road	525373	138335	Residential	No		13.6	13.7	0.1	<1	Negligible	Not significant
R0318	Ifield Avenue	525484	138152	Residential	No		13.5	13.6	0.1	<1	Negligible	Not significant
R0319	Ifield Green	525166	137718	Residential	No		14.1	14.1	<0.1	<1	Negligible	Not significant
R0320	Warren Drive	525288	137592	Residential	No		14.3	14.4	0.1	<1	Negligible	Not significant
R0321	Ifield Drive	525211	137368	Residential	No		14.3	14.4	0.1	<1	Negligible	Not significant
R0322	Warren Drive	525213	137419	Residential	No		14.5	14.5	<0.1	<1	Negligible	Not significant
R0323	Rusper Road	524852	137450	Residential	No		13.7	13.7	<0.1	<1	Negligible	Not significant
R0324	Rusper Road	524983	137642	Residential	No		13.7	13.7	<0.1	<1	Negligible	Not significant
R0325	Ifield Street	524861	137585	Residential	No		13.8	13.9	0.1	<1	Negligible	Not significant
R0326	Rusper Road	524819	137213	Residential	No		13.6	13.7	0.1	<1	Negligible	Not significant
R0327	Rusper Road	524873	137094	Residential	No		13.9	13.9	<0.1	<1	Negligible	Not significant
R0328	Tangmere Road	524984	136784	Residential	No		14.3	14.3	<0.1	<1	Negligible	Not significant
R0329	Ifield Drive	524949	137083	Residential	No		14.0	14.0	<0.1	<1	Negligible	Not significant
R0330	Ifield Drive	525087	137313	Residential	No		14.3	14.4	0.1	<1	Negligible	Not significant
R0331	Quantock Close	525529	136821	Residential	No		14.8	14.9	0.1	<1	Negligible	Not significant
R0332	Reynolds Place	526098	137067	Residential	No		14.8	14.8	<0.1	<1	Negligible	Not significant
R0333	Ifield Road	525925	136768	Residential	No		14.4	14.4	<0.1	<1	Negligible	Not significant
R0334	Ifield Road	526171	136708	Residential	No		14.7	14.7	<0.1	<1	Negligible	Not significant
R0335	A2220 Ifield Road	526592	136615	Residential	No		15.5	15.5	<0.1	<1	Negligible	Not significant
R0336	West Green Drive	526590	136691	Residential	No		15.2	15.2	<0.1	<1	Negligible	Not significant
R0337	Springfield Road	526711	136358	Residential	No		15.2	15.2	<0.1	<1	Negligible	Not significant
R0338	East Park	526756	136305	Residential	No		15.2	15.2	<0.1	<1	Negligible	Not significant
R0339	Stagelands	525920	137707	Residential	No		14.7	14.8	0.1	<1	Negligible	Not significant
R0340	Martyrs Avenue	526440	138307	Residential	No		14.4	14.5	0.1	<1	Negligible	Not significant
R0341	Martyrs Avenue	526969	138412	Residential	No		14.7	14.8	0.1	<1	Negligible	Not significant
R0342	A23 London Road	526994	138324	Residential	No		14.9	14.9	<0.1	<1	Negligible	Not significant
R0344	A23 London Road	527012	138236	Residential	No		15.3	15.4	0.1	<1	Negligible	Not significant
R0345	A23 London Road	526936	138025	Residential	No		14.9	15.0	0.1	<1	Negligible	Not significant
R0346	Turnpike Place	526888	137825	Residential	No		15.9	16.0	0.1	<1	Negligible	Not significant
R0347	A2219 London Road	526919	137654	Residential	No		15.9	15.9	<0.1	<1	Negligible	Not significant
R0348	A2219 London Road	526913	137522	Residential	No		15.6	15.5	-0.1	<-1	Negligible	Not significant
R0349	A2219 London Road	526909	137223	Residential	No		16.1	16.1	<0.1	<1	Negligible	Not significant
R0350	A2219 London Road	526922	137209	Residential	No		16.2	16.2	<0.1	<1	Negligible	Not significant
R0351	Barnfield Road	526965	137484	Residential	No		14.8	14.8	<0.1	<1	Negligible	Not significant



ID	Name	X	Y	Type	In AQMA?	AQMA Title	2029 Annual mean PM <sub>10</sub> concentration (µg/m <sup>3</sup> )			Change Relative to Air Quality Standard (%)	Impact	Significance
							Without Project	With Project	Change			
R0352	Barnfield Road	527327	137302	Residential	No		14.7	14.7	<0.1	<1	Negligible	Not significant
R0353	Three Bridges Road	527429	136602	Residential	No		16.1	16.1	<0.1	<1	Negligible	Not significant
R0354	A2220 Haslett Avenue East	527473	136580	Residential	No		15.2	15.2	<0.1	<1	Negligible	Not significant
R0355	Mitchells Road	527619	136695	Residential	No		15.1	15.1	<0.1	<1	Negligible	Not significant
R0356	Three Bridges Road	527650	136660	Residential	No		14.8	14.8	<0.1	<1	Negligible	Not significant
R0357	Three Bridges Road	527907	136728	Residential	No		14.9	14.9	<0.1	<1	Negligible	Not significant
R0358	Crossways Close	527966	137169	Residential	No		14.6	14.6	<0.1	<1	Negligible	Not significant
R0359	Kilnmead	527243	137016	Residential	No		15.5	15.5	<0.1	<1	Negligible	Not significant
R0360	Kilnmead	527352	137020	Residential	No		15.4	15.4	<0.1	<1	Negligible	Not significant
R0361	Woodfield Road	527380	136998	Residential	No		15.1	15.1	<0.1	<1	Negligible	Not significant
R0362	A2004 Northgate Avenue	527399	136853	Residential	No		14.9	14.9	<0.1	<1	Negligible	Not significant
R0363	A2004 Northgate Avenue	527516	136956	Residential	No		15.1	15.1	<0.1	<1	Negligible	Not significant
R0364	Ridgeside	527811	136921	Residential	No		14.6	14.6	<0.1	<1	Negligible	Not significant
R0365	Shaws Road	527474	137318	Residential	No		14.8	14.8	<0.1	<1	Negligible	Not significant
R0366	Woodfield Road	527567	137505	Residential	No		14.8	14.8	<0.1	<1	Negligible	Not significant
R0367	Woodfield Road	527704	137664	Residential	No		14.8	14.8	<0.1	<1	Negligible	Not significant
R0368	Martyrs Avenue	526279	138114	Residential	No		14.2	14.2	<0.1	<1	Negligible	Not significant
R0369	Martyrs Avenue	526661	138426	Residential	No		14.3	14.3	<0.1	<1	Negligible	Not significant
R0370	Langley Drive	526502	137910	Residential	No		14.6	14.6	<0.1	<1	Negligible	Not significant
R0371	A2220 Haslett Avenue East	527983	136577	Residential	No		15.0	15.0	<0.1	<1	Negligible	Not significant
R0372	A2220 Russell Way	528119	136479	Residential	No		15.6	15.6	<0.1	<1	Negligible	Not significant
R0373	Weald Drive	528103	136247	Residential	No		15.1	15.1	<0.1	<1	Negligible	Not significant
R0374	Coltash Road	528151	136207	Residential	No		15.0	15.0	<0.1	<1	Negligible	Not significant
R0375	Worth Road	529217	137013	Residential	No		15.1	15.1	<0.1	<1	Negligible	Not significant
R0376	Worth Road	529732	136776	Residential	No		15.4	15.4	<0.1	<1	Negligible	Not significant
R0377	Worth Road	529756	136750	Residential	No		14.9	15.0	0.1	<1	Negligible	Not significant
R0378	B2036 Balcombe Road	529834	136436	Residential	No		15.0	15.1	0.1	<1	Negligible	Not significant
R0379	B2036 Balcombe Road	529776	136347	Residential	No		14.8	14.8	<0.1	<1	Negligible	Not significant
R0380	B2036 Balcombe Road	529937	136134	Residential	No		15.2	15.3	0.1	<1	Negligible	Not significant
R0381	Maidenbower Drive	529654	136158	Residential	No		14.6	14.6	<0.1	<1	Negligible	Not significant
R0382	Billinton Drive	528873	136838	Residential	No		14.7	14.7	<0.1	<1	Negligible	Not significant
R0383	Billinton Drive	528926	136271	Residential	No		14.6	14.6	<0.1	<1	Negligible	Not significant
R0384	Billinton Drive	529080	136030	Residential	No		14.7	14.7	<0.1	<1	Negligible	Not significant
R0385	Billinton Drive	529122	135811	Residential	No		15.5	15.5	<0.1	<1	Negligible	Not significant
R0386	Maidenbower Drive	529631	135809	Residential	No		15.1	15.1	<0.1	<1	Negligible	Not significant
R0387	Maidenbower Drive	529709	136026	Residential	No		14.6	14.6	<0.1	<1	Negligible	Not significant
R0388	Shaftesbury Road	529910	135872	Residential	No		16.6	16.6	<0.1	<1	Negligible	Not significant
R0389	B2036 Balcombe Road	529926	135810	Residential	No		16.8	16.9	0.1	<1	Negligible	Not significant
R0390	Chaucer Road	528919	137668	Residential	No		15.0	15.1	0.1	<1	Negligible	Not significant
R0391	St Mary's Drive	528846	137806	Residential	No		15.0	15.0	<0.1	<1	Negligible	Not significant
R0392	Grattons Drive	529267	137697	Residential	No		14.9	14.9	<0.1	<1	Negligible	Not significant
R0393	Grattons Drive	529216	137971	Residential	No		14.8	14.7	-0.1	<-1	Negligible	Not significant
R0394	Somerville Drive	529329	138062	Residential	No		14.5	14.5	<0.1	<1	Negligible	Not significant
R0395	St Catherines Road	529526	138327	Residential	No		14.5	14.5	<0.1	<1	Negligible	Not significant
R0396	B2036 Balcombe Road	529731	138221	Residential	No		15.0	15.2	0.2	<1	Negligible	Not significant
R0397	B2036 Balcombe Road	529739	137883	Residential	No		15.3	15.4	0.1	<1	Negligible	Not significant

ID	Name	X	Y	Type	In AQMA?	AQMA Title	2029 Annual mean PM <sub>10</sub> concentration (µg/m <sup>3</sup> )			Change Relative to Air Quality Standard (%)	Impact	Significance
							Without Project	With Project	Change			
R0398	B2036 Balcombe Road	529698	137571	Residential	No		15.9	16.0	0.1	<1	Negligible	Not significant
R0399	Wentworth Drive	529721	137357	Residential	No		15.1	15.2	0.1	<1	Negligible	Not significant
R0400	Grattons Drive	529315	137470	Residential	No		15.4	15.4	<0.1	<1	Negligible	Not significant
R0401	B2036 Balcombe Road	529757	136911	Residential	No		15.1	15.2	0.1	<1	Negligible	Not significant
R0402	The Ridings	530173	136860	Residential	No		15.4	15.4	<0.1	<1	Negligible	Not significant
R0403	Church Road	530072	136507	Residential	No		14.9	14.9	<0.1	<1	Negligible	Not significant
R0404	Turners Hill Road	529966	136853	Residential	No		15.2	15.2	<0.1	<1	Negligible	Not significant
R0405	Charlwood Road	526060	139792	Residential	No		13.6	13.7	0.1	<1	Negligible	Not significant
R0408	Radford Road	529529	139902	Residential	No		13.3	13.3	<0.1	<1	Negligible	Not significant
R0409	Radford Road	529817	140028	Residential	No		13.5	13.6	0.1	<1	Negligible	Not significant
R0410	Daffodil Crescent	529783	139274	Residential	No		13.4	13.5	0.1	<1	Negligible	Not significant
R0411	B2036 Balcombe Road	529698	139738	Residential	No		13.7	13.9	0.2	<1	Negligible	Not significant
R0412	A264 Copthorne Common	531714	138913	Residential	No		14.9	14.9	<0.1	<1	Negligible	Not significant
R0413	Borers Arms Road	532646	139279	Residential	No		14.5	14.5	<0.1	<1	Negligible	Not significant
R0414	A264 Copthorne Common	532876	139259	Residential	No		14.3	14.2	-0.1	<-1	Negligible	Not significant
R0415	Borers Arms Road	532221	139484	Residential	No		13.3	13.3	<0.1	<1	Negligible	Not significant
R0416	Copthorne Bank	531958	139619	Residential	No		13.5	13.5	<0.1	<1	Negligible	Not significant
R0417	Shipleybridge Lane	530801	140162	Residential	No		14.6	14.6	<0.1	<1	Negligible	Not significant
R0418	Shipleybridge Lane	530912	139448	Residential	No		14.6	14.6	<0.1	<1	Negligible	Not significant
R0419	Copthorne Bank	531308	139440	Residential	No		13.7	13.7	<0.1	<1	Negligible	Not significant
R0420	Copthorne Bank	532038	139746	Residential	No		13.3	13.3	<0.1	<1	Negligible	Not significant
R0421	Copthorne Bank	532212	140117	Residential	No		13.3	13.3	<0.1	<1	Negligible	Not significant
R0422	Copthorne Bank	532257	140587	Residential	No		13.3	13.3	<0.1	<1	Negligible	Not significant
R0424	Broadbridge Lane	531961	141653	Residential	No		13.1	13.1	<0.1	<1	Negligible	Not significant
R0425	Broadbridge Lane	531684	141725	Residential	No		13.0	13.0	<0.1	<1	Negligible	Not significant
R0426	Broadbridge Lane	531265	142475	Residential	No		13.5	13.5	<0.1	<1	Negligible	Not significant
R0427	Broadbridge Lane	531261	142718	Residential	No		13.6	13.6	<0.1	<1	Negligible	Not significant
R0428	Redehall Road	531967	142230	Residential	No		13.5	13.5	<0.1	<1	Negligible	Not significant
R0429	Plough Road	531817	143111	Residential	No		14.1	14.1	<0.1	<1	Negligible	Not significant
R0432	Weatherhill Road	531456	143329	Residential	No		14.1	14.2	0.1	<1	Negligible	Not significant
R0433	New Road	531800	143228	Residential	No		14.3	14.3	<0.1	<1	Negligible	Not significant
R0434	Plough Road	532124	143109	Residential	No		13.5	13.6	0.1	<1	Negligible	Not significant
R0435	Smallfield Road	533072	143273	Residential	No		13.2	13.2	<0.1	<1	Negligible	Not significant
R0436	Chapel Road	531973	144048	Residential	No		14.9	14.9	<0.1	<1	Negligible	Not significant
R0437	Scott's Hill	532554	144749	Residential	No		13.2	13.2	<0.1	<1	Negligible	Not significant
R0438	Miller's Lane	532600	145425	Residential	No		13.1	13.1	<0.1	<1	Negligible	Not significant
R0439	Outwood Lane	532864	145763	Residential	No		13.1	13.2	0.1	<1	Negligible	Not significant
R0440	Outwood Lane	532984	146159	Residential	No		14.4	14.4	<0.1	<1	Negligible	Not significant
R0441	Rookery Hill	531420	144902	Residential	No		15.0	15.0	<0.1	<1	Negligible	Not significant
R0442	Miller's Lane	531501	145404	Residential	No		14.4	14.3	-0.1	<-1	Negligible	Not significant
R0443	Miller's Lane	531842	145325	Residential	No		14.2	14.2	<0.1	<1	Negligible	Not significant
R0444	Wasp Green Lane	532076	145535	Residential	No		13.0	13.0	<0.1	<1	Negligible	Not significant
R0445	Miller's Lane	532410	145572	Residential	No		13.0	13.0	<0.1	<1	Negligible	Not significant
R0446	Wasp Green Lane	531995	145963	Residential	No		14.2	14.2	<0.1	<1	Negligible	Not significant
R0447	Cross Oak Lane	529721	145328	Residential	No		13.5	13.5	<0.1	<1	Negligible	Not significant
R0448	Smallfield Road	530638	143448	Residential	No		15.4	15.5	0.1	<1	Negligible	Not significant



ID	Name	X	Y	Type	In AQMA?	AQMA Title	2029 Annual mean PM <sub>10</sub> concentration (µg/m <sup>3</sup> )			Change Relative to Air Quality Standard (%)	Impact	Significance
							Without Project	With Project	Change			
R0449	Langwood Drive	529760	143281	Residential	No		14.4	14.4	<0.1	<1	Negligible	Not significant
R0450	Wheatfield Way	529237	143358	Residential	No		14.3	14.4	0.1	<1	Negligible	Not significant
R0451	Wheatfield Way	529195	143377	Residential	No		14.3	14.3	<0.1	<1	Negligible	Not significant
R0452	Smallmead	528922	143320	Residential	No		14.4	14.5	0.1	<1	Negligible	Not significant
R0453	Smallfield Road	529015	143372	Residential	No		14.3	14.4	0.1	<1	Negligible	Not significant
R0454	B2036 Balcombe Road	528988	142821	Residential	No		14.2	14.3	0.1	<1	Negligible	Not significant
R0455	B2036 Balcombe Road	528878	143130	Residential	No		14.5	14.6	0.1	<1	Negligible	Not significant
R0456	Station Approach	528709	142930	Residential	No		14.0	14.0	<0.1	<1	Negligible	Not significant
R0457	B2036 Balcombe Road	528771	143285	Residential	No		14.9	15.0	0.1	<1	Negligible	Not significant
R0458	High Street	528474	143010	Residential	No		15.1	15.1	<0.1	<1	Negligible	Not significant
R0459	A23 Brighton Road	528051	143316	Residential	No		15.3	15.1	-0.2	<-1	Negligible	Not significant
R0460	Vicarage Lane	527983	143309	Residential	No		15.2	15.0	-0.2	<-1	Negligible	Not significant
R0461	A23 Brighton Road	527977	143173	Residential	No		15.5	15.2	-0.3	<-1	Negligible	Not significant
R0462	Victoria Road	528216	143136	Residential	No		14.5	14.4	-0.1	<-1	Negligible	Not significant
R0463	A23 Brighton Road	528175	143554	Residential	No		15.6	15.3	-0.3	<-1	Negligible	Not significant
R0464	Albert Road	528324	143375	Residential	No		14.6	14.5	-0.1	<-1	Negligible	Not significant
R0465	Yattendon Road	528634	143218	Residential	No		14.5	14.5	<0.1	<1	Negligible	Not significant
R0466	Yattendon Road	528641	143161	Residential	No		14.7	14.8	0.1	<1	Negligible	Not significant
R0467	Oakwood Road	528589	143404	Residential	No		14.5	14.5	<0.1	<1	Negligible	Not significant
R0468	Oakwood Road	528589	143585	Residential	No		14.5	14.5	<0.1	<1	Negligible	Not significant
R0469	Oakwood Road	528426	143795	Residential	No		14.4	14.4	<0.1	<1	Negligible	Not significant
R0470	A23 Brighton Road	528365	143874	Residential	No		15.0	14.9	-0.1	<-1	Negligible	Not significant
R0471	Wheatfield Way	529199	143500	Residential	No		14.1	14.2	0.1	<1	Negligible	Not significant
R0472	Wheatfield Way	529312	143703	Residential	No		14.1	14.1	<0.1	<1	Negligible	Not significant
R0473	Wheatfield Way	528985	143814	Residential	No		14.2	14.3	0.1	<1	Negligible	Not significant
R0474	Brookfield Drive	528879	144218	Residential	No		15.0	15.0	<0.1	<1	Negligible	Not significant
R0475	A23 Bonehurst Road	528457	144405	Residential	No		15.1	15.1	<0.1	<1	Negligible	Not significant
R0476	A23 Bonehurst Road	528424	144355	Residential	No		15.5	15.5	<0.1	<1	Negligible	Not significant
R0477	Empire Villas	528436	145288	Residential	No		14.5	14.5	<0.1	<1	Negligible	Not significant
R0478	A23 Bonehurst Road	528305	145825	Residential	No		14.0	14.1	0.1	<1	Negligible	Not significant
R0480	Ladbroke Road	528691	144054	Residential	No		14.5	14.6	0.1	<1	Negligible	Not significant
R0481	Ladbroke Road	528605	144059	Residential	No		14.7	14.7	<0.1	<1	Negligible	Not significant
R0482	Ladbroke Road	528476	144086	Residential	No		15.5	15.5	<0.1	<1	Negligible	Not significant
R0483	Horley Row	528271	144074	Residential	No		14.3	14.3	<0.1	<1	Negligible	Not significant
R0484	B2036 Balcombe Road	528786	143305	Residential	No		15.0	15.2	0.2	<1	Negligible	Not significant
R0485	The Dell	528609	143745	Residential	No		14.6	14.7	0.1	<1	Negligible	Not significant
R0486	Cranbourne Close	528492	144012	Residential	No		15.2	15.2	<0.1	<1	Negligible	Not significant
R0487	Horley Row	528342	144028	Residential	No		14.8	14.8	<0.1	<1	Negligible	Not significant
R0488	Church Walk	527679	142626	Residential	Yes	AQMA No.3 (Horley)	15.1	14.9	-0.2	<-1	Negligible	Not significant
R0489	A23 Brighton Road	527734	142741	Residential	Yes	AQMA No.3 (Horley)	16.2	15.8	-0.4	-1	Negligible	Not significant
R0490	A23 Brighton Road	527911	142950	Residential	No		15.6	15.2	-0.4	-1	Negligible	Not significant
R0491	A23 Brighton Road	527969	143066	Residential	No		15.4	15.1	-0.3	<-1	Negligible	Not significant
R0492	Vicarage Lane	527846	143572	Residential	No		14.4	14.3	-0.1	<-1	Negligible	Not significant
R0493	Vicarage Lane	527794	143609	Residential	No		14.2	14.1	-0.1	<-1	Negligible	Not significant
R0494	Lee Street	527672	143837	Residential	No		14.4	14.4	<0.1	<1	Negligible	Not significant
R0495	Meath Green Lane	527659	143857	Residential	No		14.5	14.4	-0.1	<-1	Negligible	Not significant

ID	Name	X	Y	Type	In AQMA?	AQMA Title	2029 Annual mean PM <sub>10</sub> concentration (µg/m <sup>3</sup> )			Change Relative to Air Quality Standard (%)	Impact	Significance
							Without Project	With Project	Change			
R0496	Horley Row	527770	143870	Residential	No		14.2	14.2	<0.1	<1	Negligible	Not significant
R0497	Horley Row	527954	143938	Residential	No		14.3	14.3	<0.1	<1	Negligible	Not significant
R0498	Horley Row	528121	143952	Residential	No		14.4	14.4	<0.1	<1	Negligible	Not significant
R0499	Lee Street	527404	143634	Residential	No		13.8	13.8	<0.1	<1	Negligible	Not significant
R0500	Parkhurst Road	527229	143620	Residential	No		13.9	13.9	<0.1	<1	Negligible	Not significant
R0501	Parkhurst Road	527208	143625	Residential	No		13.9	13.9	<0.1	<1	Negligible	Not significant
R0502	Parkhurst Road	527292	143794	Residential	No		13.8	13.8	<0.1	<1	Negligible	Not significant
R0503	Parkhurst Road	527401	143915	Residential	No		13.8	13.8	<0.1	<1	Negligible	Not significant
R0504	Parkhurst Road	527546	144017	Residential	No		13.7	13.7	<0.1	<1	Negligible	Not significant
R0505	Meath Green Lane	527309	144398	Residential	No		13.8	13.8	<0.1	<1	Negligible	Not significant
R0506	Meath Green Lane	527201	144824	Residential	No		13.8	13.8	<0.1	<1	Negligible	Not significant
R0507	Meath Green Lane	527417	144810	Residential	No		13.8	13.8	<0.1	<1	Negligible	Not significant
R0508	Meath Green Lane	527547	144993	Residential	No		13.7	13.7	<0.1	<1	Negligible	Not significant
R0509	Meath Green Lane	527294	145633	Residential	No		13.3	13.3	<0.1	<1	Negligible	Not significant
R0510	Lodge Lane	527062	145932	Residential	No		13.2	13.2	<0.1	<1	Negligible	Not significant
R0514	Mill Lane	526918	143214	Residential	No		13.2	13.2	<0.1	<1	Negligible	Not significant
R0515	Mill Lane	526595	143099	Residential	No		13.5	13.5	<0.1	<1	Negligible	Not significant
R0516	A217 Reigate Road	526272	143524	Residential	No		13.5	13.5	<0.1	<1	Negligible	Not significant
R0517	A217 Reigate Road	526217	144328	Residential	No		14.0	14.1	0.1	<1	Negligible	Not significant
R0518	A217 Reigate Road	526123	144940	Residential	No		14.2	14.3	0.1	<1	Negligible	Not significant
R0519	A217 Reigate Road	526039	145844	Residential	No		14.0	14.1	0.1	<1	Negligible	Not significant
R0520	Horley Road	525229	141128	Residential	No		13.7	13.8	0.1	<1	Negligible	Not significant
R0521	Horley Road	525847	141385	Residential	No		13.8	13.9	0.1	<1	Negligible	Not significant
R0522	Charlwood Road	526454	141915	Residential	No		13.1	13.1	<0.1	<1	Negligible	Not significant
R0523	Charlwood Road	526198	141839	Residential	No		13.1	13.1	<0.1	<1	Negligible	Not significant
R0524	A264 Turners Hill Road	533524	139242	Residential	No		14.6	14.6	<0.1	<1	Negligible	Not significant
R0525	Crab Hill Lane	531034	147451	Residential	No		17.7	17.5	-0.2	<-1	Negligible	Not significant
R0526	Cooper's Hill Road	531409	148642	Residential	No		17.5	17.4	-0.1	<-1	Negligible	Not significant
R0527	Cooper's Hill Road	531592	149398	Residential	No		16.1	16.1	<0.1	<1	Negligible	Not significant
R0528	Deans Lane	531412	150654	Residential	No		16.3	16.2	-0.1	<-1	Negligible	Not significant
R0529	Merstham Road	531196	151994	Residential	No		17.3	17.3	<0.1	<1	Negligible	Not significant
R0530	Merstham Road	531000	152554	Residential	No		17.5	17.4	-0.1	<-1	Negligible	Not significant
R0531	Warwick Wold Road	530939	152742	Residential	No		18.0	18.0	<0.1	<1	Negligible	Not significant
R0532	Rockshaw Road	530351	153663	Residential	No		17.1	17.1	<0.1	<1	Negligible	Not significant
R0533	Rockshaw Road	530182	153828	Residential	No		16.9	16.9	<0.1	<1	Negligible	Not significant
R0534	A23 London Road North	529114	154253	Residential	No		15.8	15.8	<0.1	<1	Negligible	Not significant
R0535	B2031 Shepherd's Hill	529210	154302	Residential	No		16.1	16.1	<0.1	<1	Negligible	Not significant
R0536	B2031 Shepherd's Hill	529053	154327	Residential	No		16.2	16.2	<0.1	<1	Negligible	Not significant
R0537	London Road North	528649	154927	Residential	No		15.2	15.2	<0.1	<1	Negligible	Not significant
R0538	Balcombe Road	530075	135674	Residential	No		15.2	15.1	-0.1	<-1	Negligible	Not significant
R0539	B2036 Balcombe Road	529986	135701	Residential	No		15.6	15.6	<0.1	<1	Negligible	Not significant
R0540	B2036 Balcombe Road	529913	135491	Residential	No		16.4	16.4	<0.1	<1	Negligible	Not significant
R0541	Pagewood Close	529899	135459	Residential	No		16.4	16.4	<0.1	<1	Negligible	Not significant
R0542	Carter Road	529800	135343	Residential	No		16.1	16.1	<0.1	<1	Negligible	Not significant
R0543	Boleyn Close	529644	135155	Residential	No		16.0	15.9	-0.1	<-1	Negligible	Not significant
R0544	Gabriel Road	529520	134990	Residential	No		15.2	15.1	-0.1	<-1	Negligible	Not significant



ID	Name	X	Y	Type	In AQMA?	AQMA Title	2029 Annual mean PM <sub>10</sub> concentration (µg/m <sup>3</sup> )			Change Relative to Air Quality Standard (%)	Impact	Significance
							Without Project	With Project	Change			
R0545	Beckford Way	528967	134412	Residential	No		15.5	15.4	-0.1	<-1	Negligible	Not significant
R0546	Wye Close	526220	133549	Residential	No		16.5	16.4	-0.1	<-1	Negligible	Not significant
R0547	Brighton Road	526173	133487	Residential	No		16.1	16.1	<0.1	<1	Negligible	Not significant
R0548	Old Brighton Road (North)	526176	133447	Residential	No		15.8	15.8	<0.1	<1	Negligible	Not significant
R0549	Horsham Road	526051	133134	Residential	No		16.3	16.3	<0.1	<1	Negligible	Not significant
R0550	Old Brighton Road South	525984	132882	Residential	No		16.9	16.8	-0.1	<-1	Negligible	Not significant
R0551	Oakwood Road	531301	152984	Residential	No		16.7	16.7	<0.1	<1	Negligible	Not significant
R0552	The Conduit	532916	152773	Residential	No		17.4	17.4	<0.1	<1	Negligible	Not significant
R0553	North Park Lane	533803	152756	Residential	No		17.8	17.8	<0.1	<1	Negligible	Not significant
R0554	Bakers Mead	535083	152651	Residential	No		16.8	16.8	<0.1	<1	Negligible	Not significant
R0555	Tandridgehill Lane	536846	153023	Residential	No		14.9	14.9	<0.1	<1	Negligible	Not significant
R0556	Chalkpit Lane	538420	153848	Residential	No		15.8	15.8	<0.1	<1	Negligible	Not significant
R0557	Water Lane	540300	153826	Residential	No		15.9	15.9	<0.1	<1	Negligible	Not significant
R0558	B269 Titsey Road	540690	154085	Residential	No		16.3	16.3	<0.1	<1	Negligible	Not significant
R0559	A233 London Road	544737	155185	Residential	No		16.0	16.0	<0.1	<1	Negligible	Not significant
R0560	Brasted Hill Road	547255	156074	Residential	Yes	Sevenoaks AQMA No.2 M25	17.8	17.8	<0.1	<1	Negligible	Not significant
R0561	Combe Bank Drive	547965	156391	Residential	Yes	Sevenoaks AQMA No.2 M25	17.8	17.8	<0.1	<1	Negligible	Not significant
R0562	Chevening Road	549589	156676	Residential	No		16.9	16.9	<0.1	<1	Negligible	Not significant
R0563	B2211 Sundridge Road	549403	157058	Residential	No		16.6	16.6	<0.1	<1	Negligible	Not significant
R0564	Sundridge Road	549822	157781	Residential	Yes	Sevenoaks AQMA No.2 M25	16.8	16.8	<0.1	<1	Negligible	Not significant
R0565	B2211 Sundridge Road	549920	158088	Residential	Yes	Sevenoaks AQMA No.2 M25	16.2	16.2	<0.1	<1	Negligible	Not significant
R0570	Laxton Gardens	529965	153265	Residential	No		16.5	16.5	<0.1	<1	Negligible	Not significant
R0571	Ashcombe Road	529200	153553	Residential	Yes	AQMA No.1 (M25)	20.1	20.1	<0.1	<1	Negligible	Not significant
R0572	Quality Street	528796	153630	Residential	No		17.1	17.1	<0.1	<1	Negligible	Not significant
R0573	Gatton Bottom	528869	153732	Residential	No		18.0	17.9	-0.1	<-1	Negligible	Not significant
R0574	Reigate Hill	525441	152457	Residential	No		17.1	17.1	<0.1	<1	Negligible	Not significant
R0575	Margery Lane	525186	152538	Residential	No		18.4	18.4	<0.1	<1	Negligible	Not significant
R0576	Margery Wood Lane	524717	152368	Residential	No		16.3	16.3	<0.1	<1	Negligible	Not significant
R0577	Margery Grove	524138	152557	Residential	No		17.3	17.3	<0.1	<1	Negligible	Not significant
R0578	Dents Grove	523913	152607	Residential	No		17.8	17.8	<0.1	<1	Negligible	Not significant
R0579	Dorking Road	522579	153206	Residential	No		15.8	15.8	<0.1	<1	Negligible	Not significant
R0580	Sturt's Lane	522110	153721	Residential	Yes	AQMA No.1 (M25)	18.4	18.4	<0.1	<1	Negligible	Not significant
R0581	Dorking Road	521983	153697	Residential	No		15.5	15.5	<0.1	<1	Negligible	Not significant
R0582	Sturt's Lane	521875	153894	Residential	Yes	AQMA No.1 (M25)	17.5	17.5	<0.1	<1	Negligible	Not significant
R0583	Hurst Lane	520511	155585	Residential	No		16.4	16.4	<0.1	<1	Negligible	Not significant
R0584	Tilley Lane	520047	156024	Residential	No		16.9	16.9	<0.1	<1	Negligible	Not significant
R0585	Quarry Gardens	517687	156764	Residential	No		19.4	19.4	<0.1	<1	Negligible	Not significant
R0586	A243 Leatherhead By-Pass Road	517435	156861	Residential	No		18.5	18.5	<0.1	<1	Negligible	Not significant
R0587	Kingston Road	516421	158459	Residential	No		17.4	17.4	<0.1	<1	Negligible	Not significant
R0588	B2430 Oxshott Road	516149	158584	Residential	No		17.4	17.4	<0.1	<1	Negligible	Not significant
R0589	Oxshott Road	516026	158779	Residential	No		17.7	17.7	<0.1	<1	Negligible	Not significant
R0590	Bookham Road	511971	157472	Residential	No		16.0	16.0	<0.1	<1	Negligible	Not significant
R0591	Bookham Road	511340	157672	Residential	No		16.5	16.5	<0.1	<1	Negligible	Not significant
R0592	Martyr's Green	509407	158321	Residential	No		16.2	16.2	<0.1	<1	Negligible	Not significant
R0593	Pointers Road	509378	158473	Residential	No		17.7	17.7	<0.1	<1	Negligible	Not significant
R0594	Pointers Road	508867	158877	Residential	No		16.1	16.1	<0.1	<1	Negligible	Not significant

ID	Name	X	Y	Type	In AQMA?	AQMA Title	2029 Annual mean PM <sub>10</sub> concentration (µg/m <sup>3</sup> )			Change Relative to Air Quality Standard (%)	Impact	Significance
							Without Project	With Project	Change			
R0595	Sanway Road	506157	160043	Residential	No		17.3	17.3	<0.1	<1	Negligible	Not significant
R0596	Murray's Lane	505886	160382	Residential	No		18.4	18.4	<0.1	<1	Negligible	Not significant
R0597	The Pavillions	505670	161563	Residential	No		17.9	17.9	<0.1	<1	Negligible	Not significant
R0598	Pinewood Avenue	505398	162285	Residential	Yes	Runnymede M25 AQMA	18.0	18.0	<0.1	<1	Negligible	Not significant
R0599	Common Lane	505462	162381	Residential	Yes	Runnymede M25 AQMA	19.2	19.2	<0.1	<1	Negligible	Not significant
R0600	Loncin Mead Avenue	505236	162688	Residential	Yes	Runnymede M25 AQMA	19.7	19.7	<0.1	<1	Negligible	Not significant
R0601	Rowhurst Avenue	504598	163715	Residential	Yes	Runnymede M25 AQMA	18.9	18.9	<0.1	<1	Negligible	Not significant
R0602	Church Road	504208	164267	Residential	Yes	Runnymede M25 AQMA	20.2	20.2	<0.1	<1	Negligible	Not significant
R0603	Brittans Lane	503741	165233	Residential	Yes	Runnymede M25 AQMA	18.1	18.1	<0.1	<1	Negligible	Not significant
R0604	Lyne Crossing Road	502138	166992	Residential	No		16.6	16.6	<0.1	<1	Negligible	Not significant
R0605	Green Road	501656	168141	Residential	No		17.2	17.2	<0.1	<1	Negligible	Not significant
R0606	B388 Mill House Lane	501791	168208	Residential	Yes	Runnymede M25 AQMA	18.3	18.3	<0.1	<1	Negligible	Not significant
R0607	B388 Thorpe By-Pass	501763	168315	Residential	Yes	Runnymede M25 AQMA	18.4	18.4	<0.1	<1	Negligible	Not significant
R0610	A22 Eastbourne Road	536385	142443	Residential	No		13.5	13.5	<0.1	<1	Negligible	Not significant
R0626	Fairview	535048	153115	Residential	No		16.2	16.2	<0.1	<1	Negligible	Not significant
R0630	A25 High Street	535000	151745	Residential	No		14.9	15.0	0.1	<1	Negligible	Not significant
R0631	A25 High Street	535025	151608	Residential	No		14.6	14.6	<0.1	<1	Negligible	Not significant
R0632	Big Common Lane	531617	150849	Residential	No		16.3	16.2	-0.1	<-1	Negligible	Not significant
R0700	Crossways	526612	122631	Residential	No		15.4	15.3	-0.1	<-1	Negligible	Not significant
R0701	London Road	526441	122704	Residential	No		14.9	14.8	-0.1	<-1	Negligible	Not significant
R0705	Staplefield Lane	526738	125965	Residential	No		15.9	15.9	<0.1	<1	Negligible	Not significant
R0706	Nursery Lane	526657	125948	Residential	No		15.4	15.4	<0.1	<1	Negligible	Not significant
R0707	B2110 Horsham Road	526102	129662	Residential	No		15.6	15.6	<0.1	<1	Negligible	Not significant
R0708	B2110 Horsham Road	526143	129748	Residential	No		16.4	16.4	<0.1	<1	Negligible	Not significant
R0709	B2114 Brighton Road	525971	132340	Residential	No		16.7	16.7	<0.1	<1	Negligible	Not significant
R0710	A23 Crawley Avenue	526485	135164	Residential	No		15.6	15.6	<0.1	<1	Negligible	Not significant
R0711	A2004 Southgate Avenue	526611	135136	Residential	No		16.7	16.8	0.1	<1	Negligible	Not significant
R0712	Holmcroft	527297	136127	Residential	No		14.8	14.8	<0.1	<1	Negligible	Not significant
R0715	A272 The Street	521353	122585	Residential	Yes	Horsham Cowfold AQMA	14.9	14.9	<0.1	<1	Negligible	Not significant
R0716	A272 The Street	521322	122607	Residential	Yes	Horsham Cowfold AQMA	14.3	14.2	-0.1	<-1	Negligible	Not significant
R0717	Cowfold	521340	122552	Residential	Yes	Horsham Cowfold AQMA	14.0	14.0	<0.1	<1	Negligible	Not significant
R0718	Cowfold	521464	122470	Residential	Yes	Horsham Cowfold AQMA	14.3	14.3	<0.1	<1	Negligible	Not significant
R0719	A272 The Street	521328	122665	Residential	Yes	Horsham Cowfold AQMA	14.5	14.5	<0.1	<1	Negligible	Not significant
R0720	A272 Station Road	521127	122689	Residential	Yes	Horsham Cowfold AQMA	14.4	14.4	<0.1	<1	Negligible	Not significant
R0721	A272 Station Road	521227	122663	Residential	Yes	Horsham Cowfold AQMA	14.3	14.3	<0.1	<1	Negligible	Not significant
R0757	A272 Coolham Road	516435	122737	Residential	No		13.2	13.2	<0.1	<1	Negligible	Not significant
R0758	A272 Cowfold Road	518346	122462	Residential	No		14.4	14.4	<0.1	<1	Negligible	Not significant
R0773	A281 Guildford Road	515595	131240	Residential	No		15.2	15.2	<0.1	<1	Negligible	Not significant
R0774	A281 Guildford Road	515640	131260	Residential	No		15.0	15.1	0.1	<1	Negligible	Not significant
R0776	Roman Lane	516238	125279	Residential	No		14.2	14.2	<0.1	<1	Negligible	Not significant
R0777	Kings Lane	516406	127799	Residential	No		13.7	13.7	<0.1	<1	Negligible	Not significant
R0778	Longhurst Avenue	515323	130771	Residential	No		14.1	14.1	<0.1	<1	Negligible	Not significant
R0796	Pelham Drive	525184	134939	Residential	No		15.6	15.6	<0.1	<1	Negligible	Not significant
R0797	Staplecross Court	525072	135020	Residential	No		15.6	15.7	0.1	<1	Negligible	Not significant
R0798	Sullivan Drive	524109	134702	Residential	No		15.8	15.9	0.1	<1	Negligible	Not significant
R0799	Faygate Lane	521752	134015	Residential	No		15.3	15.3	<0.1	<1	Negligible	Not significant



ID	Name	X	Y	Type	In AQMA?	AQMA Title	2029 Annual mean PM <sub>10</sub> concentration (µg/m <sup>3</sup> )			Change Relative to Air Quality Standard (%)	Impact	Significance
							Without Project	With Project	Change			
R0800	Langhurstwood Road	517673	133581	Residential	No		15.1	15.2	0.1	<1	Negligible	Not significant
R0801	A24 Dorking Road	516686	133433	Residential	No		15.0	15.0	<0.1	<1	Negligible	Not significant
R0802	B2195 Crawley Road	519984	132956	Residential	No		14.5	14.5	<0.1	<1	Negligible	Not significant
R0832	Glenheadon Rise	517830	155583	Residential	No		14.6	14.6	<0.1	<1	Negligible	Not significant
R0836	A25 West Street	524914	150372	Residential	Yes	AQMA No.9 (Reigate High St / West St / Bell St)	14.2	14.3	0.1	<1	Negligible	Not significant
R0837	Dovers Green Road	525757	148288	Residential	No		14.9	15.0	0.1	<1	Negligible	Not significant
R0838	A217 Cockshot Hill	525844	148779	Residential	No		16.0	16.1	0.1	<1	Negligible	Not significant
R0839	A217 Bell Street	525554	149705	Residential	No		15.0	15.1	0.1	<1	Negligible	Not significant
R0840	B2034 Lesbourne Road	525518	149859	Residential	No		15.8	15.9	0.1	<1	Negligible	Not significant
R0841	A217 Bell Street	525374	150163	Residential	Yes	AQMA No.9 (Reigate High St / West St / Bell St)	15.0	15.3	0.3	<1	Negligible	Not significant
R0842	A25 Church Street	525517	150303	Residential	Yes	AQMA No.9 (Reigate High St / West St / Bell St)	14.9	14.9	<0.1	<1	Negligible	Not significant
R0843	A25 Church Street	525366	150255	Residential	Yes	AQMA No.9 (Reigate High St / West St / Bell St)	15.0	15.2	0.2	<1	Negligible	Not significant
R0844	A217 Bell Street	525352	150236	Residential	Yes	AQMA No.9 (Reigate High St / West St / Bell St)	14.9	15.1	0.2	<1	Negligible	Not significant
R0845	A25 High Street	525061	150299	Residential	Yes	AQMA No.9 (Reigate High St / West St / Bell St)	15.2	15.4	0.2	<1	Negligible	Not significant
R0846	A25 London Road	525170	150480	Residential	No		14.9	15.1	0.2	<1	Negligible	Not significant
R0847	A25 Castlefield Road	525442	150400	Residential	No		14.8	14.9	0.1	<1	Negligible	Not significant
R0851	Cavendish Road	528187	150461	Residential	Yes	AQMA No. 12 (Redhill)	14.8	14.8	<0.1	<1	Negligible	Not significant
R0852	A23 Brighton Road	527876	150232	Residential	Yes	AQMA No. 12 (Redhill)	15.8	15.9	0.1	<1	Negligible	Not significant
R0853	A25 Station Road	527749	150630	Residential	No		14.5	14.5	<0.1	<1	Negligible	Not significant
R0854	A23 Princess Way	528112	150800	Residential	Yes	AQMA No. 12 (Redhill)	15.2	15.2	<0.1	<1	Negligible	Not significant
R0855	Gloucester Road	527983	150871	Residential	Yes	AQMA No. 12 (Redhill)	15.7	15.7	<0.1	<1	Negligible	Not significant
R0861	A23 London Road	528085	151373	Residential	No		15.5	15.5	<0.1	<1	Negligible	Not significant
R0863	A217 London Road	525396	150798	Residential	Yes	AQMA No. 11 (Reigate Hill)	15.7	15.9	0.2	<1	Negligible	Not significant
R0864	A217 Reigate Hill	525566	151538	Residential	Yes	AQMA No. 11 (Reigate Hill)	15.4	15.6	0.2	<1	Negligible	Not significant
R0908	B2114	526234	129778	Residential	No		14.9	14.8	-0.1	<-1	Negligible	Not significant
R0909	B2110 Brighton Road	526225	129651	Residential	No		14.8	14.8	<0.1	<1	Negligible	Not significant
R0934	A23 Brighton Road	528776	156248	Residential	Yes	Hooley AQMA	16.4	16.3	-0.1	<-1	Negligible	Not significant
R0935	A23 Brighton Road	528809	156561	Residential	Yes	Hooley AQMA	15.5	15.5	<0.1	<1	Negligible	Not significant
R0936	Woodfield Close	529183	157833	Residential	Yes	Croydon AQMA	14.9	14.9	<0.1	<1	Negligible	Not significant
R0937	A23 Brighton Road	529326	158135	Residential	Yes	Croydon AQMA	15.9	15.9	<0.1	<1	Negligible	Not significant
R0938	A237 Lion Green Road	529755	159381	Residential	Yes	Croydon AQMA	16.0	16.0	<0.1	<1	Negligible	Not significant
R0953	A24 Leatherhead Road	517608	156887	Residential	No		18.9	18.9	<0.1	<1	Negligible	Not significant
R0991	A2043 Cheam Common Road	523408	165044	Residential	Yes	Sutton AQMA	17.1	17.1	<0.1	<1	Negligible	Not significant
R0992	A24 London Road	523471	165042	Residential	Yes	Sutton AQMA	17.0	17.0	<0.1	<1	Negligible	Not significant
R0993	A232 High Street	524305	163594	Residential	Yes	Sutton AQMA	16.9	16.9	<0.1	<1	Negligible	Not significant
R0994	A232 Cheam Road	524547	163689	Residential	Yes	Sutton AQMA	16.6	16.7	0.1	<1	Negligible	Not significant
R0995	A217 Belmont Rise	525348	161672	Residential	Yes	Sutton AQMA	15.4	15.4	<0.1	<1	Negligible	Not significant
R0997	A237 Woodcote Road	529381	161740	Residential	Yes	Croydon AQMA	15.3	15.3	<0.1	<1	Negligible	Not significant
R0998	A237 Smitham Bottom Lane	529367	161669	Residential	Yes	Croydon AQMA	15.1	15.1	<0.1	<1	Negligible	Not significant
R1000	Tudor Drive	524523	166712	Residential	Yes	Sutton AQMA	17.0	17.0	<0.1	<1	Negligible	Not significant
R1001	B279 Sutton Common Road	525336	165944	Residential	Yes	Sutton AQMA	17.1	17.1	<0.1	<1	Negligible	Not significant
R1002	A217 Reigate Avenue	526011	166531	Residential	Yes	Sutton AQMA	17.9	17.9	<0.1	<1	Negligible	Not significant

ID	Name	X	Y	Type	In AQMA?	AQMA Title	2029 Annual mean PM <sub>10</sub> concentration (µg/m <sup>3</sup> )			Change Relative to Air Quality Standard (%)	Impact	Significance
							Without Project	With Project	Change			
R1003	A217 Bishopsford Road	526108	166620	Residential	Yes	Sutton AQMA	17.5	17.5	<0.1	<1	Negligible	Not significant
R1004	B279 Angel Hill	525784	165410	Residential	Yes	Sutton AQMA	16.6	16.6	<0.1	<1	Negligible	Not significant
R1005	B2230 Throwley Way	525886	164670	Residential	Yes	Sutton AQMA	16.1	16.1	<0.1	<1	Negligible	Not significant
R1010	A237 Woodcote Road	528942	163669	Residential	Yes	Sutton AQMA	16.8	16.8	<0.1	<1	Negligible	Not significant
R1011	A237 Manor Road	528635	164755	Residential	Yes	Sutton AQMA	17.1	17.1	<0.1	<1	Negligible	Not significant
R1012	A237 Manor Road North	528616	164790	Residential	Yes	Sutton AQMA	17.4	17.4	<0.1	<1	Negligible	Not significant
R1014	Mile Road	528474	166105	Residential	Yes	Sutton AQMA	16.6	16.6	<0.1	<1	Negligible	Not significant
R1017	B243 Park Hill Road	533144	164721	Residential	Yes	Croydon AQMA	16.8	16.8	<0.1	<1	Negligible	Not significant
R1018	A212 Coombe Road	533053	164722	Residential	Yes	Croydon AQMA	16.2	16.2	<0.1	<1	Negligible	Not significant
R1020	A212 Park Lane	532641	164859	Residential	Yes	Croydon AQMA	17.8	17.8	<0.1	<1	Negligible	Not significant
R1021	A212 Coombe Road	532604	164841	Residential	Yes	Croydon AQMA	17.5	17.5	<0.1	<1	Negligible	Not significant
R1025	A235 South End	532646	164301	Residential	Yes	Croydon AQMA	18.0	18.0	<0.1	<1	Negligible	Not significant
R1026	A235 South End	532498	164469	Residential	Yes	Croydon AQMA	17.6	17.6	<0.1	<1	Negligible	Not significant
R1027	A235 South End	532457	164474	Residential	Yes	Croydon AQMA	17.7	17.7	<0.1	<1	Negligible	Not significant
R1037	A232 Duppas Hill Lane	532026	164979	Residential	Yes	Croydon AQMA	18.0	18.0	<0.1	<1	Negligible	Not significant
R1038	A232 Pump Pail North	532091	165061	Residential	Yes	Croydon AQMA	20.0	20.0	<0.1	<1	Negligible	Not significant
R1047	Beech House Road	532598	165169	Residential	Yes	Croydon AQMA	18.6	18.6	<0.1	<1	Negligible	Not significant
R1048	A232 The Croydon Flyover	532545	165233	Residential	Yes	Croydon AQMA	19.1	19.1	<0.1	<1	Negligible	Not significant
R1049	A232 Barclay Road	532639	165333	Residential	Yes	Croydon AQMA	19.3	19.3	<0.1	<1	Negligible	Not significant
R1050	A212 Wellesley Road	532436	166557	Residential	Yes	Croydon AQMA	18.7	18.7	<0.1	<1	Negligible	Not significant
R1051	A222 St James's Road	532313	166615	Residential	Yes	Croydon AQMA	18.8	18.7	-0.1	<-1	Negligible	Not significant
R1052	A213 St James's Road	532019	166677	Residential	Yes	Croydon AQMA	17.7	17.7	<0.1	<1	Negligible	Not significant
R1053	A212 Northcote Road	532566	167082	Residential	Yes	Croydon AQMA	19.4	19.4	<0.1	<1	Negligible	Not significant
R1054	A212 Whitehorse Road	532554	167043	Residential	Yes	Croydon AQMA	18.9	18.9	<0.1	<1	Negligible	Not significant
R1055	A212 Grange Road	532768	168254	Residential	Yes	Croydon AQMA	18.9	18.9	<0.1	<1	Negligible	Not significant
R1057	A232 Fairfield Road	533041	165418	Residential	Yes	Croydon AQMA	16.7	16.8	0.1	<1	Negligible	Not significant
R1058	A232 Chepstow Road	533298	165485	Residential	Yes	Croydon AQMA	17.6	17.6	<0.1	<1	Negligible	Not significant
R1059	A215 Shirley Road	535130	165942	Residential	Yes	Croydon AQMA	18.9	18.8	-0.1	<-1	Negligible	Not significant
R1060	A215 Shirley Road	535091	165940	Residential	Yes	Croydon AQMA	17.0	17.0	<0.1	<1	Negligible	Not significant
R1061	A232 Wickham Road	535417	165668	Residential	Yes	Croydon AQMA	17.4	17.4	<0.1	<1	Negligible	Not significant
R1062	A222 Lower Addiscombe Road	534705	166720	Residential	Yes	Croydon AQMA	17.8	17.8	<0.1	<1	Negligible	Not significant
R1063	A222 Long Lane	534891	167003	Residential	Yes	Croydon AQMA	19.0	19.0	<0.1	<1	Negligible	Not significant
R1064	A215 Portland Road	534694	167379	Residential	Yes	Croydon AQMA	18.7	18.6	-0.1	<-1	Negligible	Not significant
R1065	A222 Lower Addiscombe Road	533227	166324	Residential	Yes	Croydon AQMA	18.7	18.7	<0.1	<1	Negligible	Not significant
R1066	A222 Lower Addiscombe Road	533261	166316	Residential	Yes	Croydon AQMA	19.1	19.1	<0.1	<1	Negligible	Not significant
R1072	Charlwood Road	524880	138698	Residential	No		12.8	12.8	<0.1	<1	Negligible	Not significant
R1073	Gatwick Road	528287	138635	Residential	No		15.1	15.2	0.1	<1	Negligible	Not significant
R1078	A217 Reigate Hill	525734	151771	Residential	Yes	AQMA No. 11 (Reigate Hill)	16.7	17.1	0.4	1	Negligible	Not significant
R1079	A217 Reigate Hill	525378	150909	Residential	Yes	AQMA No. 11 (Reigate Hill)	15.1	15.3	0.2	<1	Negligible	Not significant
R1081	A25 Queensway	527888	150689	Residential	Yes	AQMA No. 12 (Redhill)	14.4	14.4	<0.1	<1	Negligible	Not significant
R1082	A23 London Road South	528974	153073	Residential	Yes	AQMA No. 10 (Merstham)	17.3	17.4	0.1	<1	Negligible	Not significant
R1083	A23 London Road North	529019	153451	Residential	Yes	AQMA No. 10 (Merstham)	17.6	17.6	<0.1	<1	Negligible	Not significant
R1084	A23 High Street	528992	153327	Residential	Yes	AQMA No. 10 (Merstham)	17.4	17.5	0.1	<1	Negligible	Not significant



Table 3.1.6: Predicted Annual Mean PM<sub>2.5</sub> Concentrations (µg/m<sup>3</sup>) and Impacts at Human Receptors for the 2029 Assessment Year

ID	Name	X	Y	Type	In AQMA?	AQMA Title	2029 Annual mean PM <sub>2.5</sub> concentration (µg/m <sup>3</sup> )			Change Relative to Air Quality Standard (%)	Impact	Significance
							Without Project	With Project	Change			
C0001	Outreach 3 Way Ifield Hall Charlwood Road Crawley	524684	138861	Other	No		8.5	8.5	<0.1	<1	Negligible	Not significant
C0002	Ifield Community Centre	525265	137368	Other	No		9.7	9.7	<0.1	<1	Negligible	Not significant
CD001	CR/2017/0997/OUT	527192	136870	Committed development, residential	No		10.0	10.0	<0.1	<1	Negligible	Not significant
CD002	CR/2018/0341/FUL	527323	136827	Committed development, residential	No		10.3	10.3	<0.1	<1	Negligible	Not significant
CD003	CR/2016/0962/ARM	529966	138952	Committed development, residential	No		9.9	9.9	<0.1	<1	Negligible	Not significant
CD004	CR/2016/0662/FUL	526871	136849	Committed development, residential	No		10.2	10.2	<0.1	<1	Negligible	Not significant
CD005	CR/2016/0048/ARM	529144	138653	Committed development, school	No		9.8	9.9	0.1	<1	Negligible	Not significant
CD006	CR/2015/0609/FUL	526938	136637	Committed development, residential	No		10.2	10.1	-0.1	<-1	Negligible	Not significant
CD007	CR/2013/0610/ARM	529356	139407	Committed development, residential	No		8.8	8.8	<0.1	<1	Negligible	Not significant
CD008	CR/2016/0972/FUL	526244	136043	Committed development, residential	No		10.1	10.1	<0.1	<1	Negligible	Not significant
CD009	CR/2015/0389/FUL	525177	137206	Committed development, residential	No		9.7	9.7	<0.1	<1	Negligible	Not significant
CD010	CR/2018/0544/OUT	528649	138518	Committed development, residential	No		9.4	9.4	<0.1	<1	Negligible	Not significant
CD011	CR/2018/0894/OUT	529463	139568	Committed development, residential	No		8.8	8.8	<0.1	<1	Negligible	Not significant
CD012	CR/2017/0921/FUL	526932	137226	Committed development, residential	No		10.5	10.5	<0.1	<1	Negligible	Not significant
CD013	CR/2017/0444/FUL	527081	136989	Committed development, residential	No		9.9	9.9	<0.1	<1	Negligible	Not significant
CD014	CR/2014/0764/OUT	528206	138657	Committed development, other	No		9.5	9.6	0.1	<1	Negligible	Not significant
CD015	CR/2019/0660/FUL	527050	136325	Committed development, residential	No		9.9	9.9	<0.1	<1	Negligible	Not significant
CD016	CR/2019/0330/FUL	530207	136341	Committed development, residential	No		9.9	9.9	<0.1	<1	Negligible	Not significant
CD017	CR/2019/0271/PA3	527010	136282	Committed development, residential	No		9.9	9.9	<0.1	<1	Negligible	Not significant
CD018	CR/2014/0524/PA3	527058	139000	Committed development, residential	No		9.3	9.3	<0.1	<1	Negligible	Not significant
CD019	CR/2006/0695/OUT	526258	136941	Committed development, residential	No		10.1	10.2	0.1	<1	Negligible	Not significant
CD020	CR/2009/0352/OUT	526511	136640	Committed development, residential	No		10.3	10.3	<0.1	<1	Negligible	Not significant
CD021	CR/2015/0552/NCC	529495	139377	Committed development, residential	No		8.8	8.8	<0.1	<1	Negligible	Not significant
CD022	CR/2020/0274/FUL	526250	137355	Committed development, residential	No		10.3	10.3	<0.1	<1	Negligible	Not significant
CD023	CR/2020/0192/RG3	524623	134908	Committed development, residential	No		9.6	9.6	<0.1	<1	Negligible	Not significant
CD024	CR/2020/0037/FUL	528294	136461	Committed development, residential	No		9.8	9.8	<0.1	<1	Negligible	Not significant
CD025	CR/2019/0845/FUL	526391	134555	Committed development, school	No		9.7	9.7	<0.1	<1	Negligible	Not significant
CD026	CR/2019/0542/FUL	527142	136342	Committed development, residential	No		9.9	9.9	<0.1	<1	Negligible	Not significant
CD027	CR/2020/0024/FUL	527089	136261	Committed development, residential	No		9.8	9.8	<0.1	<1	Negligible	Not significant

ID	Name	X	Y	Type	In AQMA?	AQMA Title	2029 Annual mean PM <sub>2.5</sub> concentration (µg/m <sup>3</sup> )			Change Relative to Air Quality Standard (%)	Impact	Significance
							Without Project	With Project	Change			
CD030	14/02124/F	527218	144582	Committed development, residential	No		9.2	9.2	<0.1	<1	Negligible	Not significant
CD031	15/00731/F	527778	143441	Committed development, residential	No		9.6	9.5	-0.1	<-1	Negligible	Not significant
CD032	15/00640/P3JPA	528393	143062	Committed development, residential	No		10.1	10.1	<0.1	<1	Negligible	Not significant
CD033	15/00500/F	528523	142920	Committed development, residential	Yes	AQMA No.3 (Horley)	9.7	9.7	<0.1	<1	Negligible	Not significant
CD034	16/01739/PAP3O	528357	142886	Committed development, residential	No		9.8	9.7	-0.1	<-1	Negligible	Not significant
CD035	19/00147/F	528242	145252	Committed development, residential	No		8.9	8.9	<0.1	<1	Negligible	Not significant
CD038	19/01365/S73 (Lodgecrest Development Site)	528042	150471	Committed development, residential	Yes	AQMA No. 12 (Redhill)	10.1	10.1	<0.1	<1	Negligible	Not significant
CD039	17/02196/F	525617	148668	Committed development, residential	No		9.7	9.7	<0.1	<1	Negligible	Not significant
CD042	18/01158/F	527857	150465	Committed development, other	Yes	AQMA No. 12 (Redhill)	10.0	10.0	<0.1	<1	Negligible	Not significant
CD043	19/00063/F	527900	150963	Committed development, residential	No		9.9	9.9	<0.1	<1	Negligible	Not significant
CD044	18/00222/OUT	528327	143084	Committed development, residential	No		9.9	9.9	<0.1	<1	Negligible	Not significant
CD045	20/02034/F	527837	142872	Committed development, residential	Yes	AQMA No.3 (Horley)	10.0	9.8	-0.2	<-1	Negligible	Not significant
CD046	20/02017/S73	528363	143019	Committed development, residential	No		9.9	9.9	<0.1	<1	Negligible	Not significant
CD047	19/00210/RM1	527837	149998	Committed development, residential	No		9.9	9.9	<0.1	<1	Negligible	Not significant
CD048	20/01199/S73	528064	142810	Committed development, residential	No		9.7	9.7	<0.1	<1	Negligible	Not significant
CD049	20/01103/F	528054	142401	Committed development, residential	Yes	AQMA No.3 (Horley)	9.7	9.6	-0.1	<-1	Negligible	Not significant
CD050	20/02644/HHOLD	527949	142343	Committed development, residential	Yes	AQMA No.3 (Horley)	9.6	9.5	-0.1	<-1	Negligible	Not significant
CD051	20/01704/OUT	528328	142817	Committed development, residential	Yes	AQMA No.3 (Horley)	9.6	9.5	-0.1	<-1	Negligible	Not significant
CD052	20/02770/F	528220	143608	Committed development, residential	No		10.1	10.0	-0.1	<-1	Negligible	Not significant
CD053	20/01477/PAP3O	525477	150047	Committed development, residential	No		9.8	9.8	<0.1	<1	Negligible	Not significant
CD055	20/01880/CONLA	526875	142098	Committed development, residential	No		9.0	9.1	0.1	<1	Negligible	Not significant
CD056	20/00862/PAP3O	528519	143063	Committed development, residential	No		10.3	10.3	<0.1	<1	Negligible	Not significant
CD057	19/01417/OUT	528536	143006	Committed development, residential	No		9.9	9.9	<0.1	<1	Negligible	Not significant
CD058	19/01973/OUT	530327	143354	Committed development, residential	No		9.9	9.9	<0.1	<1	Negligible	Not significant
CD059	19/01931/S73	527976	142924	Committed development, residential	No		9.5	9.4	-0.1	<-1	Negligible	Not significant
CD060	20/02823/PAP3O	528436	143056	Committed development, residential	No		10.1	10.1	<0.1	<1	Negligible	Not significant
CD061	19/00986/F	527346	144779	Committed development, residential	No		9.2	9.2	<0.1	<1	Negligible	Not significant
CD062	2019/548/EIA	531214	143209	Committed development, residential	No		9.5	9.5	<0.1	<1	Negligible	Not significant
CD063	2018/2567	531045	143264	Committed development, residential	No		10.0	10.0	<0.1	<1	Negligible	Not significant



ID	Name	X	Y	Type	In AQMA?	AQMA Title	2029 Annual mean PM <sub>2.5</sub> concentration (µg/m <sup>3</sup> )			Change Relative to Air Quality Standard (%)	Impact	Significance
							Without Project	With Project	Change			
CD066	2020/2297	531774	142808	Committed development, residential	No		8.9	8.9	<0.1	<1	Negligible	Not significant
CD067	2020/1099	530680	141453	Committed development, residential	No		10.1	10.1	<0.1	<1	Negligible	Not significant
CD068	2017/2292/cond1	531268	142738	Committed development, residential	No		9.0	9.0	<0.1	<1	Negligible	Not significant
CD069	DC/17/2481	523000	134622	Committed development, residential	No		9.9	9.9	<0.1	<1	Negligible	Not significant
CD071	DC/14/2132	523692	136668	Committed development, residential	No		8.8	8.8	<0.1	<1	Negligible	Not significant
CD072	DC/13/0368	524327	136672	Committed development, residential	No		9.6	9.6	<0.1	<1	Negligible	Not significant
CD074	DC/19/1529	520466	133543	Committed development, school	No		9.2	9.2	<0.1	<1	Negligible	Not significant
CD078	EIA/20/0004	524943	138596	Committed development, residential	No		8.5	8.5	<0.1	<1	Negligible	Not significant
CD079	DC/20/0882	525125	138572	Committed development, residential	No		9.1	9.2	0.1	<1	Negligible	Not significant
CD081	MO/2019/1808	524601	140989	Committed development, residential	No		8.9	9.0	0.1	<1	Negligible	Not significant
CD082	MO/2012/1621	526356	142739	Committed development, residential	No		8.7	8.8	0.1	<1	Negligible	Not significant
CD083	MO/2020/0412	524568	143277	Committed development, residential	No		8.5	8.5	<0.1	<1	Negligible	Not significant
CD085	13/04127/OUTES	530506	138843	Committed development, residential	No		10.2	10.2	<0.1	<1	Negligible	Not significant
CD086	DM/18/3525	530976	138541	Committed development, residential	No		10.0	10.0	<0.1	<1	Negligible	Not significant
CD087	14/04662/OUT	530752	138730	Committed development, residential	No		10.3	10.3	<0.1	<1	Negligible	Not significant
CD091	DM/21/0028	533534	139307	Committed development, care home	No		8.9	8.9	<0.1	<1	Negligible	Not significant
CD095	Tinsley Lane	528420	138402	Committed development, residential	No		9.5	9.5	<0.1	<1	Negligible	Not significant
CD096	Land East of London Road Northgate	526977	137973	Committed development, residential	No		10.5	10.5	<0.1	<1	Negligible	Not significant
CD097	7 - 13 The Broadway & 1 - 3 Queens Square	526936	136737	Committed development, residential	No		10.2	10.1	-0.1	<-1	Negligible	Not significant
CD098	Land adjacent to Sutherland House	528303	136541	Committed development, residential	No		9.8	9.8	<0.1	<1	Negligible	Not significant
CD099	Shaw House Pegler Way	526663	136659	Committed development, residential	No		10.5	10.5	<0.1	<1	Negligible	Not significant
CD101	Land to the southeast of Heathy Farm Balcombe Road	529902	138968	Committed development, residential	No		9.9	9.9	<0.1	<1	Negligible	Not significant
CD103	Telford Place/ Haslett Avenue	527349	136433	Committed development, residential	No		10.0	10.0	<0.1	<1	Negligible	Not significant
CD104	County Buildings	527303	136937	Committed development, residential	No		10.1	10.1	<0.1	<1	Negligible	Not significant
CD105	Crawley College	527381	136726	Committed development, residential	No		10.0	10.0	<0.1	<1	Negligible	Not significant
CD106	Land at Cross Keys	526850	136575	Committed development, residential	No		10.2	10.2	<0.1	<1	Negligible	Not significant
CD108	Rushetts Road Play Area	525794	138103	Committed development, residential	No		9.0	9.0	<0.1	<1	Negligible	Not significant
CD109	Land east of Balcombe Road/Street Hill	530150	136116	Committed development, residential	No		9.9	9.9	<0.1	<1	Negligible	Not significant
CD110	St. Catherine's Hospice	526764	135783	Committed development, residential	No		10.2	10.2	<0.1	<1	Negligible	Not significant

ID	Name	X	Y	Type	In AQMA?	AQMA Title	2029 Annual mean PM <sub>2.5</sub> concentration (µg/m <sup>3</sup> )			Change Relative to Air Quality Standard (%)	Impact	Significance
							Without Project	With Project	Change			
CD113	Woodhurst Farmhouse Old Brighton Road South Pease Pottage	525864	132589	Committed development, residential	No		9.6	9.6	<0.1	<1	Negligible	Not significant
CD114	Copthorne Golf Club Copthorne Common Road Copthorne	532317	139331	Committed development, residential	No		8.9	8.9	<0.1	<1	Negligible	Not significant
CD115	Crabbet Park Old Hollow Near Crawley Worth	530392	137725	Committed development, residential	No		10.1	10.1	<0.1	<1	Negligible	Not significant
CD116	Land off the Close and Haroldslea Drive	529680	142225	Committed development, residential	No		9.2	9.2	<0.1	<1	Negligible	Not significant
CD117	Land at Meath Green	527222	144199	Committed development, residential	No		9.1	9.1	<0.1	<1	Negligible	Not significant
CD120	Land at Sandcross Lane	525136	148534	Committed development, residential	No		9.7	9.7	<0.1	<1	Negligible	Not significant
CD122	Reading Arch Road/ Brighton Road North	527917	150188	Committed development, residential	No		10.1	10.1	<0.1	<1	Negligible	Not significant
CD124	Former Chequers Hotel Bonehurst Road	528409	144102	Committed development, residential	No		9.8	9.8	<0.1	<1	Negligible	Not significant
CD125	59-61 Brighton Road Horley	528545	142953	Committed development, residential	No		9.6	9.7	0.1	<1	Negligible	Not significant
CD126	Telephone Exchange Victoria Road South	528307	143044	Committed development, residential	No		9.9	9.9	<0.1	<1	Negligible	Not significant
CD128	Former Longmead Centre	527722	150488	Committed development, residential	No		9.9	9.9	<0.1	<1	Negligible	Not significant
CD130	Land adjacent to the Town Hall Castlefield Road	525414	150376	Committed development, residential	No		9.8	9.8	<0.1	<1	Negligible	Not significant
CD131	Library and Pool House Bancroft Road Reigate	525532	150156	Committed development, residential	No		9.7	9.7	<0.1	<1	Negligible	Not significant
CD132	Land West of Castle Drive	525600	147835	Committed development, residential	No		8.8	8.8	<0.1	<1	Negligible	Not significant
CD133	Horley Police Station 15 Massetts Road	528437	142923	Committed development, residential	Yes	AQMA No.3 (Horley)	9.6	9.6	<0.1	<1	Negligible	Not significant
CD134	Land at Plough Road and Redehall Road Smallfield	532038	143032	Committed development, residential	No		8.8	8.8	<0.1	<1	Negligible	Not significant
CD135	Land North of Plough Road Smallfield	532241	143436	Committed development, residential	No		8.8	8.8	<0.1	<1	Negligible	Not significant
CD136	Woodlands Garage Chapel Road Smallfield	531786	143371	Committed development, residential	No		9.3	9.4	0.1	<1	Negligible	Not significant
CD137	Land north of Rosemary Lane	524405	141304	Committed development, residential	No		8.7	8.8	0.1	<1	Negligible	Not significant
CD138	Land east of Ifield Road	524176	140511	Committed development, residential	No		8.6	8.6	<0.1	<1	Negligible	Not significant
CD146	Land Rear of Moonshiners Dolby Green	524135	140917	Committed development, residential	No		8.6	8.6	<0.1	<1	Negligible	Not significant
CD147	Land West of Reigate Road Hookwood Site Allocation Policy SA42	526196	142428	Committed development, residential	No		8.7	8.7	<0.1	<1	Negligible	Not significant
CD151	Land at the Priest's House Leigh	522496	146780	Committed development, residential	No		8.8	8.8	<0.1	<1	Negligible	Not significant
CD152	Land at Tapners road Leigh	522038	147095	Committed development, residential	No		8.5	8.5	<0.1	<1	Negligible	Not significant
CD153	Land south of Kennel Lane Hookwood	526565	142597	Committed development, residential	No		8.8	8.8	<0.1	<1	Negligible	Not significant
CD154	Land adjacent to Three Ares Hookwood	526627	142519	Committed development, residential	No		8.8	8.8	<0.1	<1	Negligible	Not significant
CH0046	Rowfant Residential Home	532591	136995	Care home	No		8.4	8.4	<0.1	<1	Negligible	Not significant
CH0048	Care at Stennings	531321	139203	Care home	No		9.2	9.2	<0.1	<1	Negligible	Not significant
CH0059	Aniska Lodge	526663	125555	Care home	No		9.6	9.6	<0.1	<1	Negligible	Not significant
CH0068	Homelands Nursing Home	521371	123703	Care home	No		8.2	8.2	<0.1	<1	Negligible	Not significant
CH0110	Brownrigg	532506	139383	Care home	No		8.9	8.9	<0.1	<1	Negligible	Not significant



ID	Name	X	Y	Type	In AQMA?	AQMA Title	2029 Annual mean PM <sub>2.5</sub> concentration (µg/m <sup>3</sup> )			Change Relative to Air Quality Standard (%)	Impact	Significance
							Without Project	With Project	Change			
CH0118	Francis Court	531909	139594	Care home	No		9.2	9.2	<0.1	<1	Negligible	Not significant
CH0151	Beth Ezra	529699	161000	Care home	Yes	Croydon AQMA	9.5	9.5	<0.1	<1	Negligible	Not significant
CH0163	Clifton Manor	528863	164167	Care home	Yes	Sutton AQMA	11.4	11.4	<0.1	<1	Negligible	Not significant
CH0167	Cranley Gardens	529178	163471	Care home	Yes	Sutton AQMA	10.1	10.1	<0.1	<1	Negligible	Not significant
CH0175	Evergreen Partnership	529043	162488	Care home	Yes	Sutton AQMA	9.9	9.9	<0.1	<1	Negligible	Not significant
CH0177	Gate Lodge	529869	161052	Care home	Yes	Croydon AQMA	9.4	9.4	<0.1	<1	Negligible	Not significant
CH0179	Care Management Group - 3 The Green	525671	165100	Care home	Yes	Sutton AQMA	11.0	11.0	<0.1	<1	Negligible	Not significant
CH0181	Hall Grange	535654	165401	Care home	Yes	Croydon AQMA	9.9	9.9	<0.1	<1	Negligible	Not significant
CH0183	Care Management Group - 374 St Helier Avenue	526054	166815	Care home	Yes	Merton AQMA	11.7	11.7	<0.1	<1	Negligible	Not significant
CH0186	Jordan Lodge	532431	164426	Care home	Yes	Croydon AQMA	11.1	11.1	<0.1	<1	Negligible	Not significant
CH0187	Hunters Lodge	532977	162970	Care home	Yes	Croydon AQMA	10.0	10.0	<0.1	<1	Negligible	Not significant
CH0188	Jean Garwood House	532183	164599	Care home	Yes	Croydon AQMA	10.9	10.9	<0.1	<1	Negligible	Not significant
CH0189	Scott House	532435	164427	Care home	Yes	Croydon AQMA	11.1	11.1	<0.1	<1	Negligible	Not significant
CH0192	Manon House	532978	162973	Care home	Yes	Croydon AQMA	9.9	9.9	<0.1	<1	Negligible	Not significant
CH0204	Raola House	529220	162162	Care home	Yes	Sutton AQMA	10.2	10.2	<0.1	<1	Negligible	Not significant
CH0214	Rosswood Gardens	529031	163841	Care home	Yes	Sutton AQMA	10.2	10.2	<0.1	<1	Negligible	Not significant
CH0221	Shepherds Corner	532247	166614	Care home	Yes	Croydon AQMA	11.8	11.8	<0.1	<1	Negligible	Not significant
CH0223	Speakers Court	532657	166463	Care home	Yes	Croydon AQMA	11.6	11.6	<0.1	<1	Negligible	Not significant
CH0228	Walton House	528953	162902	Care home	Yes	Sutton AQMA	9.4	9.4	<0.1	<1	Negligible	Not significant
CH0231	The White House	529536	158394	Care home	Yes	Croydon AQMA	9.2	9.2	<0.1	<1	Negligible	Not significant
CH0233	Wilhelmina House	533596	165553	Care home	Yes	Croydon AQMA	11.2	11.2	<0.1	<1	Negligible	Not significant
CH0235	100 Woodcote Grove Road	529845	160586	Care home	Yes	Croydon AQMA	9.7	9.7	<0.1	<1	Negligible	Not significant
CH0236	Woodcote House	529211	162634	Care home	Yes	Sutton AQMA	9.8	9.8	<0.1	<1	Negligible	Not significant
CH0247	Ashcroft Care Home	528354	151302	Care home	No		10.1	10.1	<0.1	<1	Negligible	Not significant
CH0251	Barnfield	528279	142568	Care home	Yes	AQMA No.3 (Horley)	9.7	9.7	<0.1	<1	Negligible	Not significant
CH0254	33 Blanford Road	525081	150338	Care home	Yes	AQMA No.9 (Reigate High St / West St / Bell St)	10.1	10.3	0.2	<1	Negligible	Not significant
CH0257	Briar House	527258	142416	Care home	No		9.4	9.4	<0.1	<1	Negligible	Not significant
CH0262	Cedar Lodge	524568	141140	Care home	No		8.8	8.8	<0.1	<1	Negligible	Not significant
CH0274	QEF Independent Living Services	515316	158531	Care home	No		10.6	10.6	<0.1	<1	Negligible	Not significant
CH0282	Fircroft	528259	151030	Care home	No		10.1	10.2	0.1	<1	Negligible	Not significant
CH0303	Kenilworth	528969	142909	Care home	No		9.6	9.6	<0.1	<1	Negligible	Not significant
CH0311	Longford	528067	142802	Care home	No		9.8	9.8	<0.1	<1	Negligible	Not significant
CH0313	Lumley Road	528460	143349	Care home	No		9.8	9.8	<0.1	<1	Negligible	Not significant
CH0314	Malvern	528156	142953	Care home	No		9.5	9.5	<0.1	<1	Negligible	Not significant
CH0317	Millview	524333	141071	Care home	No		9.0	9.1	0.1	<1	Negligible	Not significant
CH0320	Nutbush Cottage	528407	144986	Care home	No		9.9	9.9	<0.1	<1	Negligible	Not significant
CH0321	56 Oakwood Road	528610	143465	Care home	No		9.9	9.9	<0.1	<1	Negligible	Not significant
CH0327	Park Hall Resource Centre	525327	151126	Care home	No		9.4	9.4	<0.1	<1	Negligible	Not significant
CH0330	Prinsted	527805	142479	Care home	Yes	AQMA No.3 (Horley)	9.5	9.5	<0.1	<1	Negligible	Not significant
CH0331	Prosignia Ltd	528660	156283	Care home	No		9.4	9.4	<0.1	<1	Negligible	Not significant
CH0332	Rainscombe Bungalow	532905	141815	Care home	No		8.5	8.5	<0.1	<1	Negligible	Not significant
CH0333	Rainscombe Farm	532903	141815	Care home	No		8.5	8.5	<0.1	<1	Negligible	Not significant
CH0335	Redehall Cottage	532157	141201	Care home	No		8.7	8.7	<0.1	<1	Negligible	Not significant
CH0336	Redstone House	531253	148719	Care home	No		10.1	10.1	<0.1	<1	Negligible	Not significant
CH0349	69 Reigate Road	526249	144331	Care home	No		8.9	8.9	<0.1	<1	Negligible	Not significant

ID	Name	X	Y	Type	In AQMA?	AQMA Title	2029 Annual mean PM <sub>2.5</sub> concentration (µg/m <sup>3</sup> )			Change Relative to Air Quality Standard (%)	Impact	Significance
							Without Project	With Project	Change			
CH0354	Southlands	527895	151174	Care home	No		9.9	9.9	<0.1	<1	Negligible	Not significant
CH0366	1 Wood Close	528198	145907	Care home	No		8.9	8.9	<0.1	<1	Negligible	Not significant
CH0368	Wray Park Care Home	525876	151357	Care home	No		9.3	9.3	<0.1	<1	Negligible	Not significant
CH0369	Clayton House	526687	135911	Care home	No		10.3	10.3	<0.1	<1	Negligible	Not significant
CH0370	Deerswood Lodge	525280	137676	Care home	No		9.7	9.7	<0.1	<1	Negligible	Not significant
CH0372	Trent House	529864	140446	Care home	No		8.9	8.9	<0.1	<1	Negligible	Not significant
CH0388	Orchard House Nursing Home	525637	165272	Care home	Yes	Sutton AQMA	10.9	10.9	<0.1	<1	Negligible	Not significant
CH0393	Southdown	525231	162495	Care home	Yes	Sutton AQMA	9.9	9.9	<0.1	<1	Negligible	Not significant
CH0395	Barchester Thackeray House Care Home	533690	165736	Care home	Yes	Croydon AQMA	11.1	11.1	<0.1	<1	Negligible	Not significant
CH0397	Tudor House	533131	164534	Care home	Yes	Croydon AQMA	10.0	10.0	<0.1	<1	Negligible	Not significant
CH0399	Whitgift House	532412	164024	Care home	Yes	Croydon AQMA	10.8	10.8	<0.1	<1	Negligible	Not significant
CH0400	Willow Lodge	524856	162587	Care home	Yes	Sutton AQMA	9.7	9.7	<0.1	<1	Negligible	Not significant
CH0401	75 Woodcote Road	529074	163102	Care home	Yes	Sutton AQMA	10.6	10.6	<0.1	<1	Negligible	Not significant
CH0403	The Barn House	528909	153450	Care home	No		10.6	10.6	<0.1	<1	Negligible	Not significant
CH0407	Broome Park Nursing Home	520936	150718	Care home	No		8.9	8.9	<0.1	<1	Negligible	Not significant
CH0409	Chaldon Rise Nursing Home	531006	153553	Care home	No		10.6	10.6	<0.1	<1	Negligible	Not significant
CH0410	Coppice Lea Care Home with Nursing	530674	152749	Care home	No		10.5	10.5	<0.1	<1	Negligible	Not significant
CH0426	Barchester Wykeham House Care Home	528336	142744	Care home	Yes	AQMA No.3 (Horley)	9.6	9.6	<0.1	<1	Negligible	Not significant
CH0430	Old Wall Cottage Nursing Home	521207	150387	Care home	No		8.6	8.6	<0.1	<1	Negligible	Not significant
CH0441	Tyrwhitt House	515413	158827	Care home	No		10.6	10.6	<0.1	<1	Negligible	Not significant
CH0446	Ferndale Nursing Home	526913	135850	Care home	No		10.2	10.2	<0.1	<1	Negligible	Not significant
CH0447	Ifield Park Care Home	524780	136603	Care home	No		9.5	9.6	0.1	<1	Negligible	Not significant
CH0450	Cheam Cottage	524362	163703	Care home	Yes	Sutton AQMA	10.4	10.4	<0.1	<1	Negligible	Not significant
CH0454	Kings Lodge Centre for Complex Needs	531149	148555	Care home	No		10.0	10.0	<0.1	<1	Negligible	Not significant
CH0458	Kings Lodge Care Centre	505669	161548	Care home	No		12.0	12.0	<0.1	<1	Negligible	Not significant
CH0460	Burleys Wood	528110	135751	Care home	No		9.8	9.8	<0.1	<1	Negligible	Not significant
CH0465	Albany Lodge Nursing Home	532787	166475	Care home	Yes	Croydon AQMA	11.8	11.8	<0.1	<1	Negligible	Not significant
CH0474	Brookmead	524814	137247	Care home	No		9.0	9.0	<0.1	<1	Negligible	Not significant
CH0507	The Oaks	527947	136711	Care home	No		10.0	10.0	<0.1	<1	Negligible	Not significant
CH0508	Paddock Cottage	524905	137584	Care home	No		9.0	9.0	<0.1	<1	Negligible	Not significant
CH0509	Ashlong House	522609	166337	Care home	Yes	Sutton AQMA	10.6	10.6	<0.1	<1	Negligible	Not significant
CH0511	Tushmore Lane	527268	137862	Care home	Yes	Hazelwick AQMA	10.5	10.5	<0.1	<1	Negligible	Not significant
CH0522	Croftdown House	529043	157799	Care home	Yes	Croydon AQMA	9.1	9.1	<0.1	<1	Negligible	Not significant
CH0523	Roseleigh	528180	142966	Care home	No		9.5	9.5	<0.1	<1	Negligible	Not significant
CH0528	Young Prospect	527862	150856	Care home	No		10.0	10.0	<0.1	<1	Negligible	Not significant
CH0532	Crystal	529809	160579	Care home	Yes	Croydon AQMA	9.5	9.5	<0.1	<1	Negligible	Not significant
CH0536	West Hall	505530	160612	Care home	No		10.5	10.5	<0.1	<1	Negligible	Not significant
CH0538	The Pines	528469	151539	Care home	No		10.1	10.2	0.1	<1	Negligible	Not significant
CH0541	Barrington Lodge Nursing Home	533497	166511	Care home	Yes	Croydon AQMA	12.1	12.1	<0.1	<1	Negligible	Not significant
CH0542	Acorns	529842	137781	Care home	No		10.4	10.4	<0.1	<1	Negligible	Not significant
CH0543	The Orchards	527545	136665	Care home	No		10.2	10.2	<0.1	<1	Negligible	Not significant
CH0546	Bridge House Care Centre	528702	165185	Care home	Yes	Sutton AQMA	11.1	11.1	<0.1	<1	Negligible	Not significant
CH0547	Chippings	528399	142708	Care home	Yes	AQMA No.3 (Horley)	9.6	9.5	-0.1	<-1	Negligible	Not significant
CH0549	Upfield	528196	142629	Care home	Yes	AQMA No.3 (Horley)	9.6	9.6	<0.1	<1	Negligible	Not significant
CH0554	Larkfield	525807	142322	Care home	No		8.7	8.7	<0.1	<1	Negligible	Not significant
CH0559	Cabot House	526711	135821	Care home	No		10.3	10.3	<0.1	<1	Negligible	Not significant



ID	Name	X	Y	Type	In AQMA?	AQMA Title	2029 Annual mean PM <sub>2.5</sub> concentration (µg/m <sup>3</sup> )			Change Relative to Air Quality Standard (%)	Impact	Significance
							Without Project	With Project	Change			
CH0568	Restoration Residential Care Home	529586	167204	Care home	Yes	Sutton AQMA	10.5	10.5	<0.1	<1	Negligible	Not significant
CH0569	Gracewell of Horley Park	527718	143475	Care home	No		9.5	9.5	<0.1	<1	Negligible	Not significant
CH0574	Villa Maria Nursing Home	533022	164252	Care home	Yes	Croydon AQMA	10.2	10.2	<0.1	<1	Negligible	Not significant
CH0577	Smallbrook Care Home	528106	142693	Care home	Yes	AQMA No.3 (Horley)	9.6	9.5	-0.1	<-1	Negligible	Not significant
CH0582	Tanners Farm	529332	141954	Care home	No		9.7	9.7	<0.1	<1	Negligible	Not significant
CH0584	Greensleeves Care Home	526527	136129	Care home	No		10.1	10.1	<0.1	<1	Negligible	Not significant
CH0594	1 Cranleigh Gardens	525751	165633	Care home	Yes	Sutton AQMA	10.9	10.9	<0.1	<1	Negligible	Not significant
CH0596	Evergreen Lodge	533042	164618	Care home	Yes	Croydon AQMA	10.4	10.4	<0.1	<1	Negligible	Not significant
CH0597	Angel Lodge	532945	162748	Care home	Yes	Croydon AQMA	10.0	10.0	<0.1	<1	Negligible	Not significant
CH0598	Clarendon Nursing Home	532743	168035	Care home	Yes	Croydon AQMA	12.0	12.0	<0.1	<1	Negligible	Not significant
CH0605	63A Victoria Avenue	528329	165298	Care home	Yes	Sutton AQMA	10.4	10.4	<0.1	<1	Negligible	Not significant
CH0606	Jane House	532782	140716	Care home	No		8.8	8.8	<0.1	<1	Negligible	Not significant
E0001	Langshott Infant School Smallfiel Road Horley	529062	143283	Education	No		9.5	9.5	<0.1	<1	Negligible	Not significant
E0002	Pound Hill Junior School Crawley Lane Crawley	529283	137246	Education	No		10.2	10.2	<0.1	<1	Negligible	Not significant
E0003	Horley Infant School Lumley Road Horley	528339	143494	Education	No		9.8	9.8	<0.1	<1	Negligible	Not significant
E0005	Copthorne Church of England Junior School Church Road Crawley	531647	139445	Education	No		9.2	9.2	<0.1	<1	Negligible	Not significant
E0006	Fairway Infant School Fairway Crawley	531653	139073	Education	No		9.2	9.2	<0.1	<1	Negligible	Not significant
E0007	Redehall Preparatory School Redehall Road Horley	531893	142528	Education	No		9.1	9.1	<0.1	<1	Negligible	Not significant
E0008	Trinity Oaks Church of England Primary School Brookfield Drive Horley	529268	144190	Education	No		9.0	9.0	<0.1	<1	Negligible	Not significant
E0009	Pound Hill Infant School Crawley Lane Crawley	529195	137201	Education	No		10.3	10.3	<0.1	<1	Negligible	Not significant
E0010	Burstow Primary School Wheelers Lane Horley	531770	143125	Education	No		9.4	9.4	<0.1	<1	Negligible	Not significant
E0011	Cranbrook Nursery School Antlands Lane Horley	530721	140469	Education	No		9.7	9.7	<0.1	<1	Negligible	Not significant
E0012	Langley Green Primary School/Willow Tree Pre-school Stagelands Crawley	526139	138010	Education	No		9.7	9.7	<0.1	<1	Negligible	Not significant
E0013	Cranbrook Childcare & Learning Charlwood Road Horley	526360	141937	Education	No		8.7	8.7	<0.1	<1	Negligible	Not significant
E0014	Three Bridges Infant School Gales Place Crawley	527882	136919	Education	No		9.9	9.9	<0.1	<1	Negligible	Not significant
E0015	Daisy Chain Day Nursery Three Bridges Road Crawley	528600	136988	Education	No		10.4	10.4	<0.1	<1	Negligible	Not significant
E0016	Fennies Day Nursery Albert Road Horley	528115	143507	Education	No		10.3	10.2	-0.1	<-1	Negligible	Not significant
E0017	Northgate Primary School Green Lane Crawley	527236	137383	Education	No		10.1	10.1	<0.1	<1	Negligible	Not significant
E0018	Three Bridges Junior School Gales Drive Crawley	527892	136920	Education	No		9.9	9.9	<0.1	<1	Negligible	Not significant
E0019	Milton Mount Primary School Grattons Drive Crawley	529176	137874	Education	No		10.2	10.2	<0.1	<1	Negligible	Not significant
E0020	Manorfield Primary and Nursery School Sangers Drive Horley	527734	143105	Education	No		9.6	9.6	<0.1	<1	Negligible	Not significant
E0021	Toad Hall Nursery Massetts Road Horley	528400	142898	Education	Yes	AQMA No.3 (Horley)	9.6	9.6	<0.1	<1	Negligible	Not significant
E0022	St Margaret's Church of England Primary School The Mardens Crawley	525567	137340	Education	No		9.7	9.8	0.1	<1	Negligible	Not significant
E0023	The Mill Primary School Ifield Drive Crawley	525057	136775	Education	No		9.8	9.9	0.1	<1	Negligible	Not significant
E0024	West Green Primary School West Green Drive Crawley	526235	137012	Education	No		10.1	10.1	<0.1	<1	Negligible	Not significant
E0025	Brookfield Day Nursery London Road Crawley	527116	139361	Education	No		9.4	9.4	<0.1	<1	Negligible	Not significant
E0026	Meath Green Infant School Kiln Lane Horley	527549	144173	Education	No		9.1	9.1	<0.1	<1	Negligible	Not significant
E0027	Manor Green Primary School Lady Margaret Road Crawley	525508	137094	Education	No		9.9	10.0	0.1	<1	Negligible	Not significant
E0028	St Wilfrids Catholic School St Wilfrids Way Crawley	525828	136175	Education	No		9.8	9.8	<0.1	<1	Negligible	Not significant
E0029	St Wilfrids Catholic School St Wilfrids Way Crawley	525828	136175	Education	No		9.8	9.8	<0.1	<1	Negligible	Not significant
E0030	Meath Green Junior School Greenfields Road Horley	528004	144247	Education	No		9.4	9.4	<0.1	<1	Negligible	Not significant
E0031	Our Lady Queen of Heaven Catholic Primary School Hare Lane Crawley	525812	137853	Education	No		9.7	9.8	0.1	<1	Negligible	Not significant

ID	Name	X	Y	Type	In AQMA?	AQMA Title	2029 Annual mean PM <sub>2.5</sub> concentration (µg/m <sup>3</sup> )			Change Relative to Air Quality Standard (%)	Impact	Significance
							Without Project	With Project	Change			
E0032	The Oakwood School Balcombe Road Horley	528977	143064	Education	No		9.8	9.8	<0.1	<1	Negligible	Not significant
E0033	Hazelwick School Hazelwick Mill Lane Crawley	528472	137857	Education	No		10.2	10.2	<0.1	<1	Negligible	Not significant
E0034	Yattendon School Oakwood Road Horley	528463	143622	Education	No		9.8	9.8	<0.1	<1	Negligible	Not significant
E0035	Gossops Green Community Primary School Kidborough Road Crawley	525046	136025	Education	No		9.7	9.7	<0.1	<1	Negligible	Not significant
E0036	Willow Tree Montessory Lumley Road Horley	528350	143526	Education	No		9.8	9.8	<0.1	<1	Negligible	Not significant
E0037	Charlwood Village Infant School/Charlwood Pre-school Swan Lane Horley	524591	141241	Education	No		8.8	8.8	<0.1	<1	Negligible	Not significant
E0038	Charlwood House Day Nursery Charlwood Road Crawley	526325	139867	Education	No		8.9	8.9	<0.1	<1	Negligible	Not significant
E0039	The Bungalow Sure Start Children's Centre Kiln Lane Horley	527693	144199	Education	No		9.1	9.1	<0.1	<1	Negligible	Not significant
E0040	School in North East Neighbourhood	529874	139331	Education	No		8.8	8.9	0.1	<1	Negligible	Not significant
E0041	Roshe School Halifax Close Pound Hill	530049	138331	Education	No		10.4	10.4	<0.1	<1	Negligible	Not significant
E0042	Brookfield Day Nursery London Road Langley Green	526983	139032	Education	No		9.1	9.1	<0.1	<1	Negligible	Not significant
E0043	Crawley College College Road Crawley	527279	136788	Education	No		10.3	10.3	<0.1	<1	Negligible	Not significant
E0044	Our Lady Queen of Heaven Playgroup/Gateways Playgroup	526086	138076	Education	No		9.5	9.5	<0.1	<1	Negligible	Not significant
E0045	Peter Pan Playgroup	531613	139518	Education	No		9.2	9.3	0.1	<1	Negligible	Not significant
E0046	The Little House Montessori	531240	141454	Education	No		8.7	8.7	<0.1	<1	Negligible	Not significant
E0047	Jack and Jill Pre School	531364	139455	Education	No		9.3	9.3	<0.1	<1	Negligible	Not significant
E0048	Langley Lane Playgroup	525242	137905	Education	No		9.7	9.7	<0.1	<1	Negligible	Not significant
E0049	Horley Infant School Lumley Road Horley_AP	528359	143465	Education	No		9.8	9.8	<0.1	<1	Negligible	Not significant
E0050	Manorfield Primary and Nursery School Sangers Drive Horley_AP	527733	143145	Education	No		9.6	9.6	<0.1	<1	Negligible	Not significant
E0051	The Mill Primary School Ifield Drive Crawley_AP	525121	136740	Education	No		10.0	10.0	<0.1	<1	Negligible	Not significant
E0052	Yattendon School Oakwood Road Horley_AP	528484	143585	Education	No		9.8	9.8	<0.1	<1	Negligible	Not significant
E0054	Northgate Primary School Green Lane Crawley_AP	527203	137415	Education	No		10.1	10.1	<0.1	<1	Negligible	Not significant
E0055	Northgate Children & Family Centre Barnfield Road Crawley	527275	137473	Education	No		10.1	10.1	<0.1	<1	Negligible	Not significant
E0058	Betchworth & Buckland Sure Start Children's Centre	521020	150187	Education	No		8.7	8.7	<0.1	<1	Negligible	Not significant
E0065	Reigate Steppingstones Sure Start Children's Centre	525448	150155	Education	No		10.2	10.3	0.1	<1	Negligible	Not significant
E0072	Lower Morden Children's Centre	523854	167075	Education	Yes	Merton AQMA	10.3	10.3	<0.1	<1	Negligible	Not significant
E0074	Green Oak Children's Centre (Formally Nonsuch and Cheam Sure Start Children's Centre)	523830	165687	Education	Yes	Sutton AQMA	11.4	11.4	<0.1	<1	Negligible	Not significant
E0075	Maidenbower and Pound Hill Children & Family Centre	529287	137141	Education	No		10.2	10.2	<0.1	<1	Negligible	Not significant
E0080	The Grange Children's Centre	528779	165303	Education	Yes	Sutton AQMA	11.0	11.0	<0.1	<1	Negligible	Not significant
E0084	Victor Seymour Children's Centre	528063	165182	Education	Yes	Sutton AQMA	10.4	10.4	<0.1	<1	Negligible	Not significant
E0085	Welcare in East Surrey Sure Start Children's Centre	527771	150795	Education	No		9.9	9.9	<0.1	<1	Negligible	Not significant
E0093	Forge Wood Primary School	529305	139138	Education	No		8.8	8.8	<0.1	<1	Negligible	Not significant
E0096	Bletchingley Village Primary School	533113	150564	Education	No		9.1	9.1	<0.1	<1	Negligible	Not significant
E0097	Merstham Primary School	529001	152997	Education	No		10.7	10.7	<0.1	<1	Negligible	Not significant
E0098	Aurora Redehall School	531914	141450	Education	No		8.7	8.7	<0.1	<1	Negligible	Not significant
E0099	Brookways School	523750	165481	Education	Yes	Sutton AQMA	11.2	11.2	<0.1	<1	Negligible	Not significant
E0100	Reigate College	525412	150521	Education	No		10.0	10.0	<0.1	<1	Negligible	Not significant
E0108	Merrywood House Independent Special School	524008	152406	Education	No		10.2	10.2	<0.1	<1	Negligible	Not significant
E0109	Westvale Park Primary Academy	526997	144531	Education	No		8.8	8.8	<0.1	<1	Negligible	Not significant
E0110	Atelier 21 Future School	526401	134567	Education	No		9.7	9.7	<0.1	<1	Negligible	Not significant
E0115	The Coningsby Pupil Referral Unit	532724	164850	Education	Yes	Croydon AQMA	11.3	11.3	<0.1	<1	Negligible	Not significant
E0118	Howard Primary School	532264	164559	Education	Yes	Croydon AQMA	10.8	10.8	<0.1	<1	Negligible	Not significant



ID	Name	X	Y	Type	In AQMA?	AQMA Title	2029 Annual mean PM <sub>2.5</sub> concentration (µg/m <sup>3</sup> )			Change Relative to Air Quality Standard (%)	Impact	Significance
							Without Project	With Project	Change			
E0122	Woodside Primary School and Children's Centre	534211	166913	Education	Yes	Croydon AQMA	11.4	11.4	<0.1	<1	Negligible	Not significant
E0128	Park Hill Junior School	533075	165294	Education	Yes	Croydon AQMA	10.7	10.7	<0.1	<1	Negligible	Not significant
E0132	Park Hill Infant School	533077	165278	Education	Yes	Croydon AQMA	10.7	10.7	<0.1	<1	Negligible	Not significant
E0134	St John's CofE Primary School	535785	165486	Education	Yes	Croydon AQMA	9.8	9.8	<0.1	<1	Negligible	Not significant
E0141	St Mary's Catholic Infant School	532476	166182	Education	Yes	Croydon AQMA	11.6	11.6	<0.1	<1	Negligible	Not significant
E0147	St Mary's Catholic High School	532473	166299	Education	Yes	Croydon AQMA	11.6	11.6	<0.1	<1	Negligible	Not significant
E0152	Elmhurst School	532918	164487	Education	Yes	Croydon AQMA	11.0	11.0	<0.1	<1	Negligible	Not significant
E0158	Trinity School	535193	165810	Education	Yes	Croydon AQMA	10.1	10.1	<0.1	<1	Negligible	Not significant
E0161	Old Palace of John Whitgift School	532022	165446	Education	Yes	Croydon AQMA	11.5	11.5	<0.1	<1	Negligible	Not significant
E0163	Folly's End Christian School	533036	164604	Education	Yes	Croydon AQMA	10.4	10.4	<0.1	<1	Negligible	Not significant
E0164	BRIT School for Performing Arts and Technology	532864	167388	Education	Yes	Croydon AQMA	11.9	11.9	<0.1	<1	Negligible	Not significant
E0171	Hatfield Primary School	524071	167293	Education	Yes	Merton AQMA	10.6	10.6	<0.1	<1	Negligible	Not significant
E0178	Avenue Primary School	525187	162351	Education	Yes	Sutton AQMA	9.8	9.8	<0.1	<1	Negligible	Not significant
E0179	Cheam Common Junior School	522765	165573	Education	Yes	Sutton AQMA	10.8	10.8	<0.1	<1	Negligible	Not significant
E0180	Cheam Common Infants' School	522710	165615	Education	Yes	Sutton AQMA	10.8	10.8	<0.1	<1	Negligible	Not significant
E0184	Hackbridge Primary School	528369	166058	Education	Yes	Sutton AQMA	10.7	10.7	<0.1	<1	Negligible	Not significant
E0189	Brookfield Primary School	524279	166040	Education	Yes	Sutton AQMA	11.0	11.0	<0.1	<1	Negligible	Not significant
E0192	Dorchester Primary School	523199	166071	Education	Yes	Sutton AQMA	10.6	10.6	<0.1	<1	Negligible	Not significant
E0194	Robin Hood Junior School	525725	164477	Education	Yes	Sutton AQMA	10.6	10.6	<0.1	<1	Negligible	Not significant
E0199	All Saints Benhilton CofE Primary School	525929	165295	Education	Yes	Sutton AQMA	11.0	11.0	<0.1	<1	Negligible	Not significant
E0202	St Cecilia's Catholic Primary School	523869	165771	Education	Yes	Sutton AQMA	11.2	11.2	<0.1	<1	Negligible	Not significant
E0214	Collingwood School	528785	164198	Education	Yes	Sutton AQMA	10.6	10.6	<0.1	<1	Negligible	Not significant
E0238	St Catherine's Primary School	533118	150599	Education	No		9.1	9.1	<0.1	<1	Negligible	Not significant
E0253	Holmesdale Community Infant School	525582	151132	Education	No		9.3	9.4	0.1	<1	Negligible	Not significant
E0256	Byfleet Primary School	505679	161616	Education	No		11.8	11.8	<0.1	<1	Negligible	Not significant
E0269	Ongar Place Primary School	504336	163888	Education	No		11.7	11.7	<0.1	<1	Negligible	Not significant
E0274	Meadowcroft Community Infant School	503617	165234	Education	No		11.0	11.0	<0.1	<1	Negligible	Not significant
E0278	Reigate Priory Community Junior School	525322	150072	Education	No		9.6	9.7	0.1	<1	Negligible	Not significant
E0307	Holy Family Catholic Primary School Addlestone	504179	164024	Education	No		11.7	11.7	<0.1	<1	Negligible	Not significant
E0308	St Peter's Catholic Primary School	517386	157248	Education	No		11.5	11.5	<0.1	<1	Negligible	Not significant
E0323	Oakwood School	529000	143180	Education	No		9.8	9.8	<0.1	<1	Negligible	Not significant
E0324	St Andrew's Catholic School	517451	157208	Education	No		11.4	11.4	<0.1	<1	Negligible	Not significant
E0332	Salesian School Chertsey	503152	165824	Education	No		11.2	11.2	<0.1	<1	Negligible	Not significant
E0344	Downsend School	517614	156985	Education	No		11.4	11.4	<0.1	<1	Negligible	Not significant
E0349	Micklefield School	525265	150852	Education	No		9.8	9.8	<0.1	<1	Negligible	Not significant
E0394	Three Bridges Primary School	528072	137007	Education	No		10.1	10.1	<0.1	<1	Negligible	Not significant
E0396	Maidenbower Infant School	529519	135953	Education	No		10.1	10.1	<0.1	<1	Negligible	Not significant
E0398	St Margaret's CofE Primary School	525609	137284	Education	No		9.8	9.8	<0.1	<1	Negligible	Not significant
E0399	St Francis of Assisi Catholic Primary School Crawley	527310	135947	Education	No		10.5	10.5	<0.1	<1	Negligible	Not significant
E0400	St Andrew's CofE Primary School	528296	135905	Education	No		9.8	9.8	<0.1	<1	Negligible	Not significant
E0401	Ifield Community College	525412	136922	Education	No		9.9	9.9	<0.1	<1	Negligible	Not significant
E0403	Manor Green College	525442	137195	Education	No		9.7	9.7	<0.1	<1	Negligible	Not significant
E0409	Culvers House Primary School	528231	166331	Education	Yes	Sutton AQMA	10.5	10.5	<0.1	<1	Negligible	Not significant
E0411	Maidenbower Junior School	529574	135904	Education	No		10.1	10.1	<0.1	<1	Negligible	Not significant
E0413	Thornton Heath Children's Centre	532629	168135	Education	Yes	Croydon AQMA	11.8	11.8	<0.1	<1	Negligible	Not significant
E0414	Selhurst Early Years Centre	532988	167415	Education	Yes	Croydon AQMA	12.0	12.0	<0.1	<1	Negligible	Not significant

ID	Name	X	Y	Type	In AQMA?	AQMA Title	2029 Annual mean PM <sub>2.5</sub> concentration (µg/m <sup>3</sup> )			Change Relative to Air Quality Standard (%)	Impact	Significance
							Without Project	With Project	Change			
E0419	Aragon Primary School	523981	167027	Education	Yes	Merton AQMA	10.3	10.3	<0.1	<1	Negligible	Not significant
E0421	Cressey College	534524	167782	Education	Yes	Croydon AQMA	11.7	11.7	<0.1	<1	Negligible	Not significant
E0423	Cambridge Tutors College	533029	164863	Education	Yes	Croydon AQMA	10.1	10.1	<0.1	<1	Negligible	Not significant
E0429	Oriel High School	529077	135712	Education	No		10.1	10.1	<0.1	<1	Negligible	Not significant
E0430	Moving On Pupil Referral Unit	532415	164971	Education	Yes	Croydon AQMA	11.7	11.7	<0.1	<1	Negligible	Not significant
E0436	Al-Khair School	533097	166191	Education	Yes	Croydon AQMA	12.4	12.4	<0.1	<1	Negligible	Not significant
E0444	Papillon House	521201	152992	Education	No		8.9	8.9	<0.1	<1	Negligible	Not significant
E0445	Woodcote Primary School	529662	160722	Education	Yes	Croydon AQMA	9.2	9.2	<0.1	<1	Negligible	Not significant
E0452	Oasis Academy Shirley Park	534794	166664	Education	Yes	Croydon AQMA	11.9	11.9	<0.1	<1	Negligible	Not significant
E0455	The Crescent Primary School	532757	167538	Education	Yes	Croydon AQMA	11.9	11.9	<0.1	<1	Negligible	Not significant
E0459	Whitehorse Manor Infant School	532815	168081	Education	Yes	Croydon AQMA	12.2	12.2	<0.1	<1	Negligible	Not significant
E0460	Whitehorse Manor Junior School	532806	168039	Education	Yes	Croydon AQMA	12.2	12.2	<0.1	<1	Negligible	Not significant
E0467	Sutton Grammar School	526115	164465	Education	Yes	Sutton AQMA	10.7	10.7	<0.1	<1	Negligible	Not significant
E0468	Wallington High School for Girls	529042	162598	Education	Yes	Sutton AQMA	10.0	10.0	<0.1	<1	Negligible	Not significant
E0470	Westbourne Primary School	525079	165269	Education	Yes	Sutton AQMA	11.0	11.0	<0.1	<1	Negligible	Not significant
E0476	Glenthorne High School	525384	166076	Education	Yes	Sutton AQMA	11.5	11.5	<0.1	<1	Negligible	Not significant
E0478	ARK Oval Primary Academy	533068	166020	Education	Yes	Croydon AQMA	11.6	11.6	<0.1	<1	Negligible	Not significant
E0479	Hazelwick School	528372	137813	Education	No		10.3	10.3	<0.1	<1	Negligible	Not significant
E0481	Croydon Metropolitan College	532421	164748	Education	Yes	Croydon AQMA	11.3	11.3	<0.1	<1	Negligible	Not significant
E0483	Educational Excellence and Wellbeing	532367	165211	Education	Yes	Croydon AQMA	12.4	12.4	<0.1	<1	Negligible	Not significant
E0487	Shirley High School Performing Arts College	535897	165199	Education	Yes	Croydon AQMA	9.8	9.8	<0.1	<1	Negligible	Not significant
E0512	Jubilee High School	504161	164440	Education	No		12.5	12.5	<0.1	<1	Negligible	Not significant
E0515	St Paul's CofE Primary School	504214	164553	Education	No		11.8	11.8	<0.1	<1	Negligible	Not significant
E0517	Harris Primary Academy Haling Park	532656	163897	Education	Yes	Croydon AQMA	10.5	10.5	<0.1	<1	Negligible	Not significant
E0529	The Gatwick School	528544	139295	Education	No		9.0	9.1	0.1	<1	Negligible	Not significant
E0636	St Peter's CofE (Aided) Primary School	521088	122605	Education	No		8.9	8.9	<0.1	<1	Negligible	Not significant
E0651	Tanbridge House School	515524	130817	Education	No		9.1	9.1	<0.1	<1	Negligible	Not significant
E0686	Castlewood Primary School	516348	126988	Education	No		9.0	9.0	<0.1	<1	Negligible	Not significant
H0001	Ifield Medical Centre Lady Margaret Road Crawley	525144	137381	Healthcare	No		10.0	10.0	<0.1	<1	Negligible	Not significant
H0002	The Gables Nursing Home Ifield Green Crawley	525039	138203	Healthcare	No		9.0	9.0	<0.1	<1	Negligible	Not significant
H0003	Bridge Medical Centre Wassand Close Crawley	528348	136914	Healthcare	No		10.0	10.0	<0.1	<1	Negligible	Not significant
H0004	Farmfield Hospital Farmfield Drive Horley	525871	142305	Healthcare	No		8.7	8.7	<0.1	<1	Negligible	Not significant
H0005	Spire Gatwick Park Hospital Povey Cross Road Hookwood	526928	142637	Healthcare	No		9.0	9.0	<0.1	<1	Negligible	Not significant
H0006	Barnfield Care Home Upfield Horley	528278	142567	Healthcare	Yes	AQMA No.3 (Horley)	9.7	9.7	<0.1	<1	Negligible	Not significant
H0017	The Surgery	521279	122490	Healthcare	No		8.9	8.9	<0.1	<1	Negligible	Not significant
H0032	The Dumbledore Surgery	526240	129796	Healthcare	No		9.6	9.6	<0.1	<1	Negligible	Not significant
H0105	St Anthony's Hospital	523969	165983	Healthcare	Yes	Sutton AQMA	10.9	10.9	<0.1	<1	Negligible	Not significant
H0110	Overline House	527125	136352	Healthcare	No		10.0	10.0	<0.1	<1	Negligible	Not significant
H0111	Crawley Walk In Centre	526321	136849	Healthcare	No		10.1	10.1	<0.1	<1	Negligible	Not significant
H0112	Central Health Clinic	527273	136923	Healthcare	No		10.1	10.1	<0.1	<1	Negligible	Not significant
H0113	Ravendene Primary Care Centre	526733	136226	Healthcare	No		10.2	10.2	<0.1	<1	Negligible	Not significant
H0114	Crawley Hospital	526229	136764	Healthcare	No		10.1	10.1	<0.1	<1	Negligible	Not significant
H0115	Langley Green Clinic	526085	137939	Healthcare	No		10.1	10.1	<0.1	<1	Negligible	Not significant
H0116	Bishops Bell Clinic	526342	136923	Healthcare	No		10.2	10.2	<0.1	<1	Negligible	Not significant
H0117	Gossops Green Clinic	524984	136055	Healthcare	No		9.6	9.6	<0.1	<1	Negligible	Not significant
H0119	Unit 7 Bluebird House	526881	142186	Healthcare	No		9.1	9.1	<0.1	<1	Negligible	Not significant



ID	Name	X	Y	Type	In AQMA?	AQMA Title	2029 Annual mean PM <sub>2.5</sub> concentration (µg/m <sup>3</sup> )			Change Relative to Air Quality Standard (%)	Impact	Significance
							Without Project	With Project	Change			
H0125	Sickle Cell And Thalassaemia Centre	532711	167740	Healthcare	Yes	Croydon AQMA	12.4	12.4	<0.1	<1	Negligible	Not significant
H0126	Woodside Health Centre	534525	167758	Healthcare	Yes	Croydon AQMA	11.7	11.7	<0.1	<1	Negligible	Not significant
H0128	Morland Road Clinic	533405	166411	Healthcare	Yes	Croydon AQMA	12.0	12.0	<0.1	<1	Negligible	Not significant
H0130	Shirley Clinic	535074	166042	Healthcare	Yes	Croydon AQMA	11.0	11.0	<0.1	<1	Negligible	Not significant
H0135	Crystal Centre For Children's Services	531962	166685	Healthcare	Yes	Croydon AQMA	12.1	12.1	<0.1	<1	Negligible	Not significant
H0137	Croydon Nhs Walk-In-Centre	532325	165378	Healthcare	Yes	Croydon AQMA	11.9	11.6	-0.3	-1	Negligible	Not significant
H0139	Leon House	532396	165041	Healthcare	Yes	Croydon AQMA	12.0	11.8	-0.2	<-1	Negligible	Not significant
H0141	Tollgate Children's Centre	535104	167333	Healthcare	Yes	Croydon AQMA	10.7	10.7	<0.1	<1	Negligible	Not significant
H0162	Wallington Resource Centre	529074	163103	Healthcare	Yes	Sutton AQMA	10.6	10.6	<0.1	<1	Negligible	Not significant
H0163	Cheam Resource Centre	523841	165702	Healthcare	Yes	Sutton AQMA	11.5	11.4	-0.1	<-1	Negligible	Not significant
H0167	Jubilee Health Centre East	528855	163615	Healthcare	Yes	Sutton AQMA	10.8	10.8	<0.1	<1	Negligible	Not significant
H0169	S&M Complex Needs Service	528904	163643	Healthcare	Yes	Sutton AQMA	10.8	10.8	<0.1	<1	Negligible	Not significant
H0182	South Park Clinic	525484	149928	Healthcare	No		10.3	10.4	0.1	<1	Negligible	Not significant
H0186	Horley Health Centre	528285	143097	Healthcare	No		10.0	9.9	-0.1	<-1	Negligible	Not significant
H0187	Health Centre Exchange Road	527289	136873	Healthcare	No		10.6	10.7	0.1	<1	Negligible	Not significant
H0188	West Green Child Centre (Crawley)	526249	136953	Healthcare	No		10.2	10.2	<0.1	<1	Negligible	Not significant
H0197	Croydon Child And Adolescent Mh Services	532371	165213	Healthcare	Yes	Croydon AQMA	12.4	12.3	-0.1	<-1	Negligible	Not significant
H0199	Womens Service Croydon	529489	161811	Healthcare	Yes	Croydon AQMA	9.9	9.9	<0.1	<1	Negligible	Not significant
H0202	Lantern Hall Day Centre	532114	165162	Healthcare	Yes	Croydon AQMA	11.9	11.9	<0.1	<1	Negligible	Not significant
H0204	Crisis Unit	534116	166166	Healthcare	Yes	Croydon AQMA	11.2	11.2	<0.1	<1	Negligible	Not significant
H0205	Add-Croydon Dip	532324	165320	Healthcare	Yes	Croydon AQMA	12.0	11.7	-0.3	-1	Negligible	Not significant
H0223	Shotfield Health Centre	528774	163588	Healthcare	Yes	Sutton AQMA	10.5	10.5	<0.1	<1	Negligible	Not significant
H0239	Lower Morden Children's Centre	523854	167074	Healthcare	Yes	Merton AQMA	10.3	10.3	<0.1	<1	Negligible	Not significant
H0244	Priory Crescent Clinic	523669	164733	Healthcare	Yes	Sutton AQMA	10.6	10.6	<0.1	<1	Negligible	Not significant
H0246	The Weald Day Hospital	526264	136746	Healthcare	No		10.1	10.1	<0.1	<1	Negligible	Not significant
H0247	Exchange Road Clinic	527337	136876	Healthcare	No		10.4	10.4	<0.1	<1	Negligible	Not significant
H0248	Crawley & Horsham ATC (SR)	524972	137230	Healthcare	No		9.1	9.2	0.1	<1	Negligible	Not significant
H0249	Nws.Crs & Htt	526861	138469	Healthcare	No		9.7	9.7	<0.1	<1	Negligible	Not significant
H0250	Longley House	526898	136287	Healthcare	No		10.2	10.2	<0.1	<1	Negligible	Not significant
H0251	Teasel Childrens Home	525603	135055	Healthcare	No		10.2	10.2	<0.1	<1	Negligible	Not significant
H0253	Maidenbower Day Centre	529496	135879	Healthcare	No		10.1	10.1	<0.1	<1	Negligible	Not significant
H0254	Gatwick Park Hospital	527151	142551	Healthcare	No		9.3	9.3	<0.1	<1	Negligible	Not significant
H0255	Crawley Kidney Treatment Centre	526776	138997	Healthcare	No		9.5	9.5	<0.1	<1	Negligible	Not significant
H0266	I-Access East	525848	149880	Healthcare	No		9.9	9.9	<0.1	<1	Negligible	Not significant
H0272	Barnfield Day Centre	528279	142563	Healthcare	Yes	AQMA No.3 (Horley)	9.7	9.7	<0.1	<1	Negligible	Not significant
H0287	Kings Lodge Care Centre	505788	161583	Healthcare	No		11.3	11.3	<0.1	<1	Negligible	Not significant
H0299	Horley Community Mh Team	528180	143151	Healthcare	No		9.9	9.9	<0.1	<1	Negligible	Not significant
H0309	Gloucester Road	527865	150847	Healthcare	No		10.0	10.0	<0.1	<1	Negligible	Not significant
H0311	Redstone House	531247	148721	Healthcare	No		10.1	10.1	<0.1	<1	Negligible	Not significant
H0314	Rehabilitation	525242	149009	Healthcare	No		9.5	9.5	<0.1	<1	Negligible	Not significant
H0316	April Cottage	525872	142306	Healthcare	No		8.7	8.7	<0.1	<1	Negligible	Not significant
H0317	Larkfield	525805	142329	Healthcare	No		8.7	8.7	<0.1	<1	Negligible	Not significant
H0321	Redhill Community Hub	527741	150534	Healthcare	No		9.9	9.9	<0.1	<1	Negligible	Not significant
H0323	Crawley Ambulance Station	526352	137316	Healthcare	No		10.2	10.2	<0.1	<1	Negligible	Not significant
H0324	Gatwick Hart	527085	140106	Healthcare	No		8.9	8.9	<0.1	<1	Negligible	Not significant
H0329	Gatwick Ambulance Station	528443	141574	Healthcare	No		10.6	10.6	<0.1	<1	Negligible	Not significant

ID	Name	X	Y	Type	In AQMA?	AQMA Title	2029 Annual mean PM <sub>2.5</sub> concentration (µg/m <sup>3</sup> )			Change Relative to Air Quality Standard (%)	Impact	Significance
							Without Project	With Project	Change			
H0336	Horley Response Post	528405	142942	Healthcare	No		9.7	9.6	-0.1	<-1	Negligible	Not significant
H0337	Gatwick Mrc	527558	138664	Healthcare	No		9.3	9.3	<0.1	<1	Negligible	Not significant
H0338	Secamb Head Office	528255	138640	Healthcare	No		9.8	9.9	0.1	<1	Negligible	Not significant
R0001	The Chestnuts The Street Horley	524367	141056	Residential	No		9.1	9.1	<0.1	<1	Negligible	Not significant
R0002	Pinehurst Povey Cross Road Horley	527199	142371	Residential	No		9.4	9.4	<0.1	<1	Negligible	Not significant
R0003	Church Walk Horley	527433	142610	Residential	No		9.7	9.6	-0.1	<-1	Negligible	Not significant
R0005	Oakstead Mill Lane Horley	526435	143257	Residential	No		8.8	8.8	<0.1	<1	Negligible	Not significant
R0006	Cheyne Walk Horley	527756	142329	Residential	Yes	AQMA No.3 (Horley)	9.9	9.8	-0.1	<-1	Negligible	Not significant
R0007	The Chestnuts Ladbroke Road Horley	528485	144035	Residential	No		10.1	10.1	<0.1	<1	Negligible	Not significant
R0008	Thatchers Close Horley	528823	144036	Residential	No		9.6	9.6	<0.1	<1	Negligible	Not significant
R0009	Lumley Court Brighton Road Horley	528203	143591	Residential	No		10.3	10.2	-0.1	<-1	Negligible	Not significant
R0010	Nutbush Cottage Bonehurst Road Horley	528338	145748	Residential	No		9.2	9.2	<0.1	<1	Negligible	Not significant
R0011	Bayhorne Lodge Balcombe Road Horley	529225	142147	Residential	Yes	AQMA No.3 (Horley)	9.6	9.6	<0.1	<1	Negligible	Not significant
R0012	Gilstead Hathersham Close Horley	531028	143596	Residential	No		10.4	10.3	-0.1	<-1	Negligible	Not significant
R0013	Redehall Villas Effingham Road Horley	532225	141020	Residential	No		8.9	9.0	0.1	<1	Negligible	Not significant
R0014	Brook Lane House Brook Lane Horley	530408	141552	Residential	No		10.3	10.3	<0.1	<1	Negligible	Not significant
R0015	Spinney Cottage Balcombe Road Horley	529827	140570	Residential	No		8.9	8.9	<0.1	<1	Negligible	Not significant
R0016	Copthorne Road Crawley	530812	138526	Residential	No		10.2	10.2	<0.1	<1	Negligible	Not significant
R0017	Kistbridge House Brookhill Road Crawley	531251	138832	Residential	No		10.8	10.8	<0.1	<1	Negligible	Not significant
R0018	Knighton Close Crawley	529745	138614	Residential	No		10.2	10.2	<0.1	<1	Negligible	Not significant
R0019	Ferndown Crawley	530005	138613	Residential	No		10.4	10.4	<0.1	<1	Negligible	Not significant
R0020	Oakfields Crawley	529742	137604	Residential	No		10.9	11.0	0.1	<1	Negligible	Not significant
R0021	Ticehurst Close Crawley	530433	136793	Residential	No		10.6	10.5	-0.1	<-1	Negligible	Not significant
R0022	Tinsley Lane Crawley	528258	138018	Residential	Yes	Hazelwick AQMA	10.5	10.6	0.1	<1	Negligible	Not significant
R0023	Woodfield Lodge Crawley	528126	137889	Residential	Yes	Hazelwick AQMA	10.6	10.6	<0.1	<1	Negligible	Not significant
R0024	Rowley Farm Cottage London Road Crawley	527791	139984	Residential	No		9.2	9.2	<0.1	<1	Negligible	Not significant
R0025	The Windmill at Gatwick Manor Hotel London Road Crawley	527024	139449	Residential	No		9.4	9.5	0.1	<1	Negligible	Not significant
R0026	Bader Court Five Acres Crawley	526982	137729	Residential	Yes	Hazelwick AQMA	10.3	10.3	<0.1	<1	Negligible	Not significant
R0027	Ifield Road Crawley	525799	137186	Residential	No		10.0	10.0	<0.1	<1	Negligible	Not significant
R0028	Almond Close Crawley	525500	136491	Residential	No		10.3	10.3	<0.1	<1	Negligible	Not significant
R0029	Stafford House Bonnetts Lane Crawley	525116	138569	Residential	No		9.2	9.2	<0.1	<1	Negligible	Not significant
R0030	Greenings The Crescent Horley	528592	141764	Residential	Yes	AQMA No.3 (Horley)	10.1	10.0	-0.1	<-1	Negligible	Not significant
R0031	Upfield Horley	528253	142514	Residential	Yes	AQMA No.3 (Horley)	9.7	9.7	<0.1	<1	Negligible	Not significant
R0032	Withey Brook Hookwood Horley	526864	142360	Residential	No		9.0	9.0	<0.1	<1	Negligible	Not significant
R0033	Russ Hill Cottages Charlwood Horley	523428	140549	Residential	No		8.4	8.4	<0.1	<1	Negligible	Not significant
R0034	Oak Trees Charlotte Grove Smallfield Horley	531099	143575	Residential	No		9.8	9.7	-0.1	<-1	Negligible	Not significant
R0035	Ontario Close Smallfield Horley	531085	142905	Residential	No		9.3	9.3	<0.1	<1	Negligible	Not significant
R0036	Brighton Road Horley	527825	142841	Residential	Yes	AQMA No.3 (Horley)	10.4	10.2	-0.2	<-1	Negligible	Not significant
R0037	Brighton Road Horley	527787	142799	Residential	Yes	AQMA No.3 (Horley)	10.5	10.3	-0.2	<-1	Negligible	Not significant
R0038	Kingsley Road Horley	527663	142394	Residential	Yes	AQMA No.3 (Horley)	10.0	9.9	-0.1	<-1	Negligible	Not significant
R0039	Vernon Woodroyd Gardens Horley	527893	142215	Residential	Yes	AQMA No.3 (Horley)	10.0	9.9	-0.1	<-1	Negligible	Not significant
R0040	Brighton Road Horley	527763	142773	Residential	Yes	AQMA No.3 (Horley)	10.7	10.4	-0.3	-1	Negligible	Not significant
R0041	Massetts Road Horley	527855	142775	Residential	Yes	AQMA No.3 (Horley)	9.8	9.8	<0.1	<1	Negligible	Not significant
R0042	Trentham Peeks Brook Lane Horley	530818	142438	Residential	No		10.6	10.6	<0.1	<1	Negligible	Not significant
R0043	Newbridge Cottage Tinsley Green Crawley	528832	139578	Residential	No		8.8	8.8	<0.1	<1	Negligible	Not significant



ID	Name	X	Y	Type	In AQMA?	AQMA Title	2029 Annual mean PM <sub>2.5</sub> concentration (µg/m <sup>3</sup> )			Change Relative to Air Quality Standard (%)	Impact	Significance
							Without Project	With Project	Change			
R0044	Radford Road Pound Hill Crawley	529019	139599	Residential	No		8.9	9.0	0.1	<1	Negligible	Not significant
R0045	North East Sector Neighbourhood	528804	139299	Residential	No		8.8	8.8	<0.1	<1	Negligible	Not significant
R0046	Maxey Cottage Bonnetts Lane Crawley	525261	138996	Residential	No		9.2	9.2	<0.1	<1	Negligible	Not significant
R0047	Old Bonnetts Cottage Bonnetts Lane Crawley	525366	139532	Residential	No		8.7	8.8	0.1	<1	Negligible	Not significant
R0048	Dalewood Gardens Northgate	527805	137880	Residential	Yes	Hazelwick AQMA	10.3	10.3	<0.1	<1	Negligible	Not significant
R0049	The Street Charlwood	524632	140989	Residential	No		8.9	8.9	<0.1	<1	Negligible	Not significant
R0050	Ontario Close Smallfield Horley	531217	142916	Residential	No		9.1	9.1	<0.1	<1	Negligible	Not significant
R0051	Erica Way Copthorne	531176	138830	Residential	No		10.0	10.0	<0.1	<1	Negligible	Not significant
R0052	Wimblehurst Road Pound Hill	529389	139529	Residential	No		8.8	8.8	<0.1	<1	Negligible	Not significant
R0053	The Boulevard Northgate	526820	136846	Residential	No		10.3	10.3	<0.1	<1	Negligible	Not significant
R0054	Filbert Crescent Gossops Green	525294	136554	Residential	No		10.1	10.1	<0.1	<1	Negligible	Not significant
R0055	North Road Three Bridges	528274	137765	Residential	Yes	Hazelwick AQMA	10.5	10.5	<0.1	<1	Negligible	Not significant
R0056	North Road Three Bridges	528189	137853	Residential	Yes	Hazelwick AQMA	10.8	10.8	<0.1	<1	Negligible	Not significant
R0057	Lark Rise Langley Green	525924	137669	Residential	No		10.1	10.1	<0.1	<1	Negligible	Not significant
R0058	Early Commons Three Bridges	527790	137279	Residential	Yes	Hazelwick AQMA	10.3	10.3	<0.1	<1	Negligible	Not significant
R0059	Tinsley Close Three Bridges	528388	138061	Residential	Yes	Hazelwick AQMA	10.4	10.5	0.1	<1	Negligible	Not significant
R0060	London Road Northgate	526856	137869	Residential	No		10.3	10.3	<0.1	<1	Negligible	Not significant
R0061	St. Hildas Close Pound Hill	529316	138537	Residential	Yes	Hazelwick AQMA	10.2	10.2	<0.1	<1	Negligible	Not significant
R0062	Balcombe Road Crawley	529479	141506	Residential	No		9.6	9.6	<0.1	<1	Negligible	Not significant
R0063	Turners Hill Road West Sussex	530432	137275	Residential	No		10.6	10.5	-0.1	<-1	Negligible	Not significant
R0064	Saxon Road Pound Hill Crawley	530106	136549	Residential	No		9.9	9.9	<0.1	<1	Negligible	Not significant
R0065	Hazelwick Mews Three Bridges	528295	137836	Residential	Yes	Hazelwick AQMA	10.7	10.7	<0.1	<1	Negligible	Not significant
R0066	Brighton Road Horley	527804	142820	Residential	Yes	AQMA No.3 (Horley)	10.4	10.2	-0.2	<-1	Negligible	Not significant
R0067	Harwood Park Salfords	528269	145887	Residential	No		9.2	9.2	<0.1	<1	Negligible	Not significant
R0068	Ferndown Pound Hill	529830	138633	Residential	No		10.0	10.0	<0.1	<1	Negligible	Not significant
R0069	The Broadway Northgate	526910	136837	Residential	No		10.2	10.2	<0.1	<1	Negligible	Not significant
R0070	Royston Close Three Bridges	528306	138564	Residential	No		9.6	9.6	<0.1	<1	Negligible	Not significant
R0071	Hazelwick Mews Three Bridges	528296	137888	Residential	Yes	Hazelwick AQMA	10.5	10.5	<0.1	<1	Negligible	Not significant
R0072	Turners Hill Road West Sussex	530811	136824	Residential	No		10.0	10.0	<0.1	<1	Negligible	Not significant
R0073	Woolborough Lane Outwood	530811	146003	Residential	No		10.0	9.9	-0.1	<-1	Negligible	Not significant
R0074	Brighton Road Horley	527753	142764	Residential	Yes	AQMA No.3 (Horley)	10.6	10.4	-0.2	<-1	Negligible	Not significant
R0075	Brighton Road Horley	527729	142696	Residential	Yes	AQMA No.3 (Horley)	10.4	10.2	-0.2	<-1	Negligible	Not significant
R0076	Tinsley Close Three Bridges	528326	138214	Residential	No		9.6	9.6	<0.1	<1	Negligible	Not significant
R0077	Church Road Horley	527906	142892	Residential	No		9.9	9.8	-0.1	<-1	Negligible	Not significant
R0078	Hazelwick Mill Lane Three Bridges	528336	137766	Residential	Yes	Hazelwick AQMA	10.7	10.7	<0.1	<1	Negligible	Not significant
R0079	Balcombe Road Horley	529351	141854	Residential	No		9.9	9.9	<0.1	<1	Negligible	Not significant
R0080	Balcombe Road Horley	529272	141994	Residential	Yes	AQMA No.3 (Horley)	9.6	9.6	<0.1	<1	Negligible	Not significant
R0081	Riverside Horley	528074	142212	Residential	Yes	AQMA No.3 (Horley)	9.8	9.8	<0.1	<1	Negligible	Not significant
R0082	Riverside Horley	528259	142070	Residential	Yes	AQMA No.3 (Horley)	9.9	9.8	-0.1	<-1	Negligible	Not significant
R0083	Ellerton Peeks Brook Lane Burstow	530551	141921	Residential	No		10.5	10.4	-0.1	<-1	Negligible	Not significant
R0084	Hocken Mead Pound Hill Crawley	529971	137779	Residential	No		10.6	10.7	0.1	<1	Negligible	Not significant
R0085	Redehall Road Smallfield Horley	532031	142018	Residential	No		8.9	8.9	<0.1	<1	Negligible	Not significant
R0086	Manor Lodge Povey Cross Road Langley Green	527076	142275	Residential	No		9.5	9.5	<0.1	<1	Negligible	Not significant
R0087	Povey Cross Road Hookwood Horley	526984	142213	Residential	No		9.1	9.2	0.1	<1	Negligible	Not significant
R0088	Chequers Drive Horley	528356	143962	Residential	No		10.2	10.1	-0.1	<-1	Negligible	Not significant
R0089	Derby Cottages Lee Street Horley	527579	143802	Residential	No		9.6	9.6	<0.1	<1	Negligible	Not significant

ID	Name	X	Y	Type	In AQMA?	AQMA Title	2029 Annual mean PM <sub>2.5</sub> concentration (µg/m <sup>3</sup> )			Change Relative to Air Quality Standard (%)	Impact	Significance
							Without Project	With Project	Change			
R0090	Grange Lodge Bonehurst Road Horley	528446	144551	Residential	No		10.0	10.0	<0.1	<1	Negligible	Not significant
R0091	Ewhurst Road West Green Crawley	526258	137287	Residential	No		10.5	10.5	<0.1	<1	Negligible	Not significant
R0092	Town Mead West Green Crawley	526631	137184	Residential	No		10.1	10.1	<0.1	<1	Negligible	Not significant
R0093	Peeks Brook Lane Horley	530901	142811	Residential	No		10.6	10.6	<0.1	<1	Negligible	Not significant
R0094	Kingsley Road Horley_J	527610	142578	Residential	Yes	AQMA No.3 (Horley)	10.5	10.3	-0.2	<-1	Negligible	Not significant
R0095	Hazelwick Avenue	528640	137051	Residential	No		11.0	11.0	<0.1	<1	Negligible	Not significant
R0096	Hazelwick Road	528626	137067	Residential	No		10.6	10.6	<0.1	<1	Negligible	Not significant
R0097	Mill Road	528575	137093	Residential	No		10.3	10.3	<0.1	<1	Negligible	Not significant
R0098	Hazelwick Avenue	528645	137025	Residential	No		11.2	11.2	<0.1	<1	Negligible	Not significant
R0099	A2220 Haslett Avenue East	528605	136960	Residential	No		11.1	11.1	<0.1	<1	Negligible	Not significant
R0100	A2220 Haslett Avenue East	528614	136968	Residential	No		11.2	11.3	0.1	<1	Negligible	Not significant
R0101	Station Hill	528871	137075	Residential	No		10.7	10.7	<0.1	<1	Negligible	Not significant
R0102	A2220 Worth Park Avenue	528890	137086	Residential	No		10.7	10.7	<0.1	<1	Negligible	Not significant
R0103	A2220 Worth Park Avenue	528900	137119	Residential	No		11.3	11.4	0.1	<1	Negligible	Not significant
R0104	St Mary's Drive	528940	137133	Residential	No		10.9	11.0	0.1	<1	Negligible	Not significant
R0105	Hazelwick Road	528633	137085	Residential	Yes	Hazelwick AQMA	10.7	10.8	0.1	<1	Negligible	Not significant
R0106	Mill Road	528641	137313	Residential	Yes	Hazelwick AQMA	10.3	10.3	<0.1	<1	Negligible	Not significant
R0107	Hazelwick Avenue	528545	137504	Residential	Yes	Hazelwick AQMA	10.5	10.5	<0.1	<1	Negligible	Not significant
R0108	Pond Wood Road	528396	137630	Residential	Yes	Hazelwick AQMA	10.4	10.4	<0.1	<1	Negligible	Not significant
R0109	A2011 Crawley Avenue	528286	137739	Residential	Yes	Hazelwick AQMA	10.4	10.4	<0.1	<1	Negligible	Not significant
R0110	North Road	528224	137768	Residential	Yes	Hazelwick AQMA	10.4	10.4	<0.1	<1	Negligible	Not significant
R0111	A2004 Northgate Avenue	528177	137801	Residential	Yes	Hazelwick AQMA	10.8	10.8	<0.1	<1	Negligible	Not significant
R0112	A2004 Northgate Avenue	528165	137761	Residential	Yes	Hazelwick AQMA	10.7	10.7	<0.1	<1	Negligible	Not significant
R0113	North Road	528208	137789	Residential	Yes	Hazelwick AQMA	10.4	10.4	<0.1	<1	Negligible	Not significant
R0114	North Road	528194	137749	Residential	Yes	Hazelwick AQMA	10.4	10.4	<0.1	<1	Negligible	Not significant
R0115	A2011 Crawley Avenue	528304	137814	Residential	Yes	Hazelwick AQMA	10.7	10.7	<0.1	<1	Negligible	Not significant
R0116	North Road	528183	137713	Residential	Yes	Hazelwick AQMA	10.4	10.4	<0.1	<1	Negligible	Not significant
R0117	North Road	528149	137538	Residential	Yes	Hazelwick AQMA	10.2	10.2	<0.1	<1	Negligible	Not significant
R0118	Crossways	528130	137511	Residential	No		10.2	10.2	<0.1	<1	Negligible	Not significant
R0119	Hermits Road	528057	137426	Residential	No		10.1	10.1	<0.1	<1	Negligible	Not significant
R0120	Hermits Road	527949	137532	Residential	Yes	Hazelwick AQMA	10.2	10.2	<0.1	<1	Negligible	Not significant
R0121	A2004 Northgate Avenue	527997	137587	Residential	Yes	Hazelwick AQMA	10.3	10.3	<0.1	<1	Negligible	Not significant
R0122	A2004 Northgate Avenue	528057	137632	Residential	Yes	Hazelwick AQMA	10.3	10.3	<0.1	<1	Negligible	Not significant
R0123	North Road	528158	137513	Residential	No		10.2	10.2	<0.1	<1	Negligible	Not significant
R0124	Crossways	528055	137326	Residential	No		10.1	10.1	<0.1	<1	Negligible	Not significant
R0125	A2004 Northgate Avenue	527876	137416	Residential	Yes	Hazelwick AQMA	10.2	10.2	<0.1	<1	Negligible	Not significant
R0126	Gales Drive	527671	136945	Residential	Yes	Hazelwick AQMA	10.3	10.3	<0.1	<1	Negligible	Not significant
R0127	A2004 Northgate Avenue	527576	137020	Residential	Yes	Hazelwick AQMA	10.3	10.3	<0.1	<1	Negligible	Not significant
R0128	A2004 Northgate Avenue	527669	137129	Residential	Yes	Hazelwick AQMA	10.3	10.3	<0.1	<1	Negligible	Not significant
R0129	Cloverlands	528009	137691	Residential	Yes	Hazelwick AQMA	10.2	10.2	<0.1	<1	Negligible	Not significant
R0130	A2004 Northgate Avenue	527909	137543	Residential	Yes	Hazelwick AQMA	10.4	10.4	<0.1	<1	Negligible	Not significant
R0131	Woodfield Road	528132	137802	Residential	Yes	Hazelwick AQMA	10.7	10.7	<0.1	<1	Negligible	Not significant
R0132	Woodfield Road	528144	137829	Residential	Yes	Hazelwick AQMA	11.0	11.0	<0.1	<1	Negligible	Not significant
R0133	North Road	528196	137687	Residential	No		10.4	10.3	-0.1	<-1	Negligible	Not significant
R0134	North Road	528191	137532	Residential	No		10.2	10.2	<0.1	<1	Negligible	Not significant
R0135	Forge Road	528216	137336	Residential	No		10.1	10.1	<0.1	<1	Negligible	Not significant



ID	Name	X	Y	Type	In AQMA?	AQMA Title	2029 Annual mean PM <sub>2.5</sub> concentration (µg/m <sup>3</sup> )			Change Relative to Air Quality Standard (%)	Impact	Significance
							Without Project	With Project	Change			
R0136	North Road	528232	137310	Residential	No		10.1	10.1	<0.1	<1	Negligible	Not significant
R0137	Scallows Road	528312	137150	Residential	No		10.1	10.1	<0.1	<1	Negligible	Not significant
R0138	Hazelwick Road	528338	137168	Residential	No		10.2	10.2	<0.1	<1	Negligible	Not significant
R0139	Hazelwick Road	528335	137151	Residential	No		10.2	10.2	<0.1	<1	Negligible	Not significant
R0140	North Road	528378	136894	Residential	No		10.1	10.1	<0.1	<1	Negligible	Not significant
R0141	North Road	528367	136873	Residential	No		10.1	10.1	<0.1	<1	Negligible	Not significant
R0142	Gales Drive	528338	136930	Residential	No		9.9	9.9	<0.1	<1	Negligible	Not significant
R0143	Woodfield Road	527778	137778	Residential	Yes	Hazelwick AQMA	10.3	10.3	<0.1	<1	Negligible	Not significant
R0144	Capua Court	529507	138583	Residential	Yes	Hazelwick AQMA	10.1	10.1	<0.1	<1	Negligible	Not significant
R0145	Clare Close	529159	138423	Residential	Yes	Hazelwick AQMA	9.9	9.9	<0.1	<1	Negligible	Not significant
R0146	Harewood Close	528564	138168	Residential	Yes	Hazelwick AQMA	10.1	10.2	0.1	<1	Negligible	Not significant
R0147	A2011 Crawley Avenue	528447	138087	Residential	Yes	Hazelwick AQMA	10.6	10.7	0.1	<1	Negligible	Not significant
R0148	A2011 Crawley Avenue	527637	137893	Residential	Yes	Hazelwick AQMA	10.3	10.3	<0.1	<1	Negligible	Not significant
R0149	A2011 Crawley Avenue	527273	137813	Residential	Yes	Hazelwick AQMA	10.2	10.2	<0.1	<1	Negligible	Not significant
R0150	Five Acres	527117	137774	Residential	Yes	Hazelwick AQMA	10.3	10.3	<0.1	<1	Negligible	Not significant
R0151	Crossways	527933	136964	Residential	No		9.9	9.9	<0.1	<1	Negligible	Not significant
R0152	Crossways	527965	136953	Residential	No		9.9	9.9	<0.1	<1	Negligible	Not significant
R0153	Gales Drive	528266	136900	Residential	No		9.8	9.9	0.1	<1	Negligible	Not significant
R0154	Redwood Close	527152	137835	Residential	Yes	Hazelwick AQMA	10.5	10.5	<0.1	<1	Negligible	Not significant
R0155	A2011 Crawley Avenue	527262	137858	Residential	Yes	Hazelwick AQMA	10.5	10.5	<0.1	<1	Negligible	Not significant
R0156	A23 London Road	526953	137830	Residential	No		10.7	10.7	<0.1	<1	Negligible	Not significant
R0157	Redwood Close	527073	137835	Residential	Yes	Hazelwick AQMA	10.4	10.4	<0.1	<1	Negligible	Not significant
R0158	Green Lane	527456	137838	Residential	No		10.1	10.1	<0.1	<1	Negligible	Not significant
R0159	B2036 Balcombe Road	529299	141906	Residential	Yes	AQMA No.3 (Horley)	9.6	9.6	<0.1	<1	Negligible	Not significant
R0160	Balcombe Road	529330	141961	Residential	No		9.7	9.7	<0.1	<1	Negligible	Not significant
R0161	Waltersville Way	529243	142085	Residential	Yes	AQMA No.3 (Horley)	9.5	9.6	0.1	<1	Negligible	Not significant
R0162	B2036 Balcombe Road	529291	142055	Residential	No		9.7	9.7	<0.1	<1	Negligible	Not significant
R0163	Apperlie Drive	529173	142295	Residential	Yes	AQMA No.3 (Horley)	9.5	9.6	0.1	<1	Negligible	Not significant
R0164	B2036 Balcombe Road	529122	142398	Residential	Yes	AQMA No.3 (Horley)	9.5	9.5	<0.1	<1	Negligible	Not significant
R0165	B2036 Balcombe Road	529184	142352	Residential	No		9.6	9.7	0.1	<1	Negligible	Not significant
R0166	B2036 Balcombe Road	529076	142515	Residential	Yes	AQMA No.3 (Horley)	9.5	9.5	<0.1	<1	Negligible	Not significant
R0167	Castle Drive	529131	142494	Residential	No		9.5	9.6	0.1	<1	Negligible	Not significant
R0168	B2036 Balcombe Road	529048	142560	Residential	Yes	AQMA No.3 (Horley)	9.5	9.5	<0.1	<1	Negligible	Not significant
R0169	Victoria Road	528972	142602	Residential	Yes	AQMA No.3 (Horley)	9.6	9.7	0.1	<1	Negligible	Not significant
R0170	Limes Avenue	528875	142650	Residential	Yes	AQMA No.3 (Horley)	9.6	9.6	<0.1	<1	Negligible	Not significant
R0171	Victoria Road	528792	142675	Residential	Yes	AQMA No.3 (Horley)	9.6	9.7	0.1	<1	Negligible	Not significant
R0172	Victoria Road	528847	142699	Residential	No		9.7	9.8	0.1	<1	Negligible	Not significant
R0173	Victoria Road	528944	142660	Residential	No		9.7	9.7	<0.1	<1	Negligible	Not significant
R0174	Victoria Road	529038	142603	Residential	No		9.7	9.7	<0.1	<1	Negligible	Not significant
R0175	Victoria Road	528749	142672	Residential	Yes	AQMA No.3 (Horley)	9.6	9.7	0.1	<1	Negligible	Not significant
R0176	Victoria Road	528715	142663	Residential	Yes	AQMA No.3 (Horley)	9.6	9.6	<0.1	<1	Negligible	Not significant
R0177	Russells Crescent	528257	142806	Residential	Yes	AQMA No.3 (Horley)	9.7	9.7	<0.1	<1	Negligible	Not significant
R0178	Russells Crescent	528256	142797	Residential	Yes	AQMA No.3 (Horley)	9.7	9.7	<0.1	<1	Negligible	Not significant
R0179	Russells Crescent	528335	142744	Residential	Yes	AQMA No.3 (Horley)	9.6	9.6	<0.1	<1	Negligible	Not significant
R0180	Massetts Road	528270	142840	Residential	No		9.7	9.7	<0.1	<1	Negligible	Not significant
R0181	Russells Crescent	528270	142748	Residential	Yes	AQMA No.3 (Horley)	9.6	9.6	<0.1	<1	Negligible	Not significant

ID	Name	X	Y	Type	In AQMA?	AQMA Title	2029 Annual mean PM <sub>2.5</sub> concentration (µg/m <sup>3</sup> )			Change Relative to Air Quality Standard (%)	Impact	Significance
							Without Project	With Project	Change			
R0182	Burton Close	528417	142720	Residential	Yes	AQMA No.3 (Horley)	9.6	9.6	<0.1	<1	Negligible	Not significant
R0183	Russells Crescent	528544	142775	Residential	Yes	AQMA No.3 (Horley)	9.6	9.6	<0.1	<1	Negligible	Not significant
R0184	The Drive	528573	142734	Residential	Yes	AQMA No.3 (Horley)	9.7	9.7	<0.1	<1	Negligible	Not significant
R0185	Cheyne Walk	528569	142713	Residential	Yes	AQMA No.3 (Horley)	9.7	9.7	<0.1	<1	Negligible	Not significant
R0186	Cheyne Walk	528463	142620	Residential	Yes	AQMA No.3 (Horley)	9.6	9.6	<0.1	<1	Negligible	Not significant
R0187	Cheyne Walk	528350	142545	Residential	Yes	AQMA No.3 (Horley)	9.7	9.7	<0.1	<1	Negligible	Not significant
R0188	Cheyne Walk	528339	142505	Residential	Yes	AQMA No.3 (Horley)	9.7	9.7	<0.1	<1	Negligible	Not significant
R0189	Fairfield Avenue	528441	142569	Residential	Yes	AQMA No.3 (Horley)	9.6	9.6	<0.1	<1	Negligible	Not significant
R0190	Cheyne Walk	528554	142665	Residential	Yes	AQMA No.3 (Horley)	9.6	9.6	<0.1	<1	Negligible	Not significant
R0191	Cheyne Walk	528583	142687	Residential	Yes	AQMA No.3 (Horley)	9.7	9.7	<0.1	<1	Negligible	Not significant
R0192	Upfield	528156	142773	Residential	Yes	AQMA No.3 (Horley)	9.7	9.7	<0.1	<1	Negligible	Not significant
R0193	Upfield	528196	142711	Residential	Yes	AQMA No.3 (Horley)	9.7	9.7	<0.1	<1	Negligible	Not significant
R0194	Upfield	528215	142605	Residential	Yes	AQMA No.3 (Horley)	9.6	9.6	<0.1	<1	Negligible	Not significant
R0195	Massetts Road	528020	142755	Residential	Yes	AQMA No.3 (Horley)	9.6	9.6	<0.1	<1	Negligible	Not significant
R0196	Massetts Road	527929	142754	Residential	Yes	AQMA No.3 (Horley)	9.6	9.5	-0.1	<-1	Negligible	Not significant
R0197	Dalewood Gardens	528018	137858	Residential	Yes	Hazelwick AQMA	10.3	10.4	0.1	<1	Negligible	Not significant
R0198	Woodfield Road	527854	137801	Residential	Yes	Hazelwick AQMA	10.2	10.2	<0.1	<1	Negligible	Not significant
R0199	Woodfield Road	527996	137827	Residential	Yes	Hazelwick AQMA	10.4	10.4	<0.1	<1	Negligible	Not significant
R0200	Longbridge Road	527596	142487	Residential	Yes	AQMA No.3 (Horley)	9.8	9.7	-0.1	<-1	Negligible	Not significant
R0201	Longbridge Road	527831	142252	Residential	Yes	AQMA No.3 (Horley)	10.1	9.9	-0.2	<-1	Negligible	Not significant
R0202	A23 Brighton Road	527753	142723	Residential	Yes	AQMA No.3 (Horley)	10.4	10.2	-0.2	<-1	Negligible	Not significant
R0203	Wolverton Gardens	527805	142739	Residential	Yes	AQMA No.3 (Horley)	9.8	9.7	-0.1	<-1	Negligible	Not significant
R0218	Povey Cross Road	527352	142469	Residential	No		9.6	9.5	-0.1	<-1	Negligible	Not significant
R0219	Povey Cross Road	526912	142171	Residential	No		9.1	9.1	<0.1	<1	Negligible	Not significant
R0220	Reigate Road	526848	142180	Residential	No		9.0	9.0	<0.1	<1	Negligible	Not significant
R0221	Reigate Road	526854	142413	Residential	No		8.9	9.0	0.1	<1	Negligible	Not significant
R0222	Campbell Close	526771	142608	Residential	No		9.1	9.2	0.1	<1	Negligible	Not significant
R0223	Campbell Close	526771	142589	Residential	No		9.0	9.1	0.1	<1	Negligible	Not significant
R0224	Reigate Road	526721	142596	Residential	No		9.0	9.0	<0.1	<1	Negligible	Not significant
R0225	A217 Reigate Road	526570	142852	Residential	No		8.9	8.9	<0.1	<1	Negligible	Not significant
R0226	Nursery Lane	526675	142777	Residential	No		9.1	9.2	0.1	<1	Negligible	Not significant
R0227	Woolborough Lane	530817	145813	Residential	No		9.4	9.4	<0.1	<1	Negligible	Not significant
R0228	Cooper Close	531088	143308	Residential	No		9.8	9.8	<0.1	<1	Negligible	Not significant
R0229	Weatherhill Road	531277	143333	Residential	No		9.5	9.5	<0.1	<1	Negligible	Not significant
R0230	Weatherhill Road	531245	143370	Residential	No		9.7	9.7	<0.1	<1	Negligible	Not significant
R0231	Wheelers Lane	531262	142978	Residential	No		9.1	9.1	<0.1	<1	Negligible	Not significant
R0232	Broadbridge Lane	531233	143133	Residential	No		9.5	9.5	<0.1	<1	Negligible	Not significant
R0233	Hathersham Lane	530891	143555	Residential	No		10.2	10.2	<0.1	<1	Negligible	Not significant
R0234	Burstow	530934	142367	Residential	No		10.1	10.0	-0.1	<-1	Negligible	Not significant
R0235	Peeks Brook Lane	530361	141333	Residential	No		10.1	10.1	<0.1	<1	Negligible	Not significant
R0236	Church Lane	530540	141081	Residential	No		10.4	10.4	<0.1	<1	Negligible	Not significant
R0237	Peeks Brook Lane	530340	140654	Residential	No		9.8	9.8	<0.1	<1	Negligible	Not significant
R0238	Antlands Lane East	530475	140487	Residential	No		10.7	10.7	<0.1	<1	Negligible	Not significant
R0239	Antlands Lane West	530381	140504	Residential	No		10.2	10.2	<0.1	<1	Negligible	Not significant
R0240	Foxglove Drive	530212	139499	Residential	No		10.0	10.0	<0.1	<1	Negligible	Not significant
R0241	Aquamarine Close	530162	139321	Residential	No		10.0	10.0	<0.1	<1	Negligible	Not significant



ID	Name	X	Y	Type	In AQMA?	AQMA Title	2029 Annual mean PM <sub>2.5</sub> concentration (µg/m <sup>3</sup> )			Change Relative to Air Quality Standard (%)	Impact	Significance
							Without Project	With Project	Change			
R0242	Emerald Road	530117	139081	Residential	No		10.0	10.0	<0.1	<1	Negligible	Not significant
R0243	Ferndown	530037	138566	Residential	No		10.4	10.4	<0.1	<1	Negligible	Not significant
R0244	Binney Court	530062	138147	Residential	No		10.5	10.5	<0.1	<1	Negligible	Not significant
R0245	Hocken Mead	530079	137898	Residential	No		10.5	10.5	<0.1	<1	Negligible	Not significant
R0246	A2220 Copthorne Road	530084	137799	Residential	No		10.4	10.4	<0.1	<1	Negligible	Not significant
R0247	Stace Way	530118	137600	Residential	No		10.2	10.2	<0.1	<1	Negligible	Not significant
R0248	The Canter	530195	137401	Residential	No		10.2	10.1	-0.1	<-1	Negligible	Not significant
R0249	Kelso Close	530391	137072	Residential	No		10.5	10.5	<0.1	<1	Negligible	Not significant
R0250	Turners Hill Road	530427	136864	Residential	No		10.6	10.6	<0.1	<1	Negligible	Not significant
R0251	Althestan Close	530429	136555	Residential	No		10.6	10.6	<0.1	<1	Negligible	Not significant
R0252	Turners Hill Road	530579	136814	Residential	No		10.4	10.4	<0.1	<1	Negligible	Not significant
R0253	Stan Hill	523892	141682	Residential	No		8.6	8.6	<0.1	<1	Negligible	Not significant
R0254	Stan Hill	523336	142575	Residential	No		8.4	8.4	<0.1	<1	Negligible	Not significant
R0255	Blanks Lane	523065	142663	Residential	No		8.5	8.5	<0.1	<1	Negligible	Not significant
R0256	Blanks Lane	521954	143326	Residential	No		8.5	8.5	<0.1	<1	Negligible	Not significant
R0257	Blanks Lane	522568	143032	Residential	No		8.3	8.3	<0.1	<1	Negligible	Not significant
R0258	Norwoodhill Road	524419	142058	Residential	No		9.3	9.4	0.1	<1	Negligible	Not significant
R0259	Norwoodhill Road	524488	142331	Residential	No		9.3	9.4	0.1	<1	Negligible	Not significant
R0260	Norwoodhill Road	524687	142928	Residential	No		9.3	9.4	0.1	<1	Negligible	Not significant
R0261	Smalls Hill Road	523937	143619	Residential	No		8.5	8.5	<0.1	<1	Negligible	Not significant
R0262	Smalls Hill Road	523792	143838	Residential	No		8.5	8.6	0.1	<1	Negligible	Not significant
R0263	Smalls Hill Road	523700	144013	Residential	No		8.5	8.5	<0.1	<1	Negligible	Not significant
R0264	Smalls Hill Road	523689	144117	Residential	No		8.6	8.7	0.1	<1	Negligible	Not significant
R0265	Smalls Hill Road	523081	145107	Residential	No		8.6	8.6	<0.1	<1	Negligible	Not significant
R0266	Smalls Hill Road	522623	145745	Residential	No		8.5	8.5	<0.1	<1	Negligible	Not significant
R0267	Smalls Hill Road	522653	145990	Residential	No		8.5	8.6	0.1	<1	Negligible	Not significant
R0268	Norwoodhill Road	524176	141289	Residential	No		9.2	9.2	<0.1	<1	Negligible	Not significant
R0269	The Street	524260	141091	Residential	No		9.2	9.3	0.1	<1	Negligible	Not significant
R0270	The Street	524409	141046	Residential	No		9.0	9.1	0.1	<1	Negligible	Not significant
R0271	The Street	524585	140988	Residential	No		9.0	9.1	0.1	<1	Negligible	Not significant
R0272	Horley Road	524687	140987	Residential	No		8.9	9.0	0.1	<1	Negligible	Not significant
R0273	The Street	524638	140964	Residential	No		8.9	9.0	0.1	<1	Negligible	Not significant
R0274	Ifield Road	524219	140897	Residential	No		8.7	8.8	0.1	<1	Negligible	Not significant
R0275	Ifield Road	524164	140790	Residential	No		8.8	8.8	<0.1	<1	Negligible	Not significant
R0276	Ifield Road	524020	140506	Residential	No		8.6	8.6	<0.1	<1	Negligible	Not significant
R0277	Ifield Road	524025	140097	Residential	No		8.7	8.7	<0.1	<1	Negligible	Not significant
R0278	Ifield Road	523938	139909	Residential	No		8.4	8.5	0.1	<1	Negligible	Not significant
R0279	Charlwood Road	524069	139451	Residential	No		8.7	8.7	<0.1	<1	Negligible	Not significant
R0280	Charlwood Road	524097	139151	Residential	No		8.6	8.6	<0.1	<1	Negligible	Not significant
R0281	Ifield Green	525124	138445	Residential	No		9.2	9.2	<0.1	<1	Negligible	Not significant
R0282	Rusper Road	522567	137290	Residential	No		8.4	8.5	0.1	<1	Negligible	Not significant
R0283	Rusper Road	522780	137293	Residential	No		8.4	8.4	<0.1	<1	Negligible	Not significant
R0284	Rusper Road	523776	137257	Residential	No		8.7	8.7	<0.1	<1	Negligible	Not significant
R0285	Rusper Road	524044	137038	Residential	No		9.0	9.0	<0.1	<1	Negligible	Not significant
R0286	Rusper Road	524564	136707	Residential	No		9.7	9.7	<0.1	<1	Negligible	Not significant
R0287	Rusper Road	524726	136726	Residential	No		9.7	9.7	<0.1	<1	Negligible	Not significant

ID	Name	X	Y	Type	In AQMA?	AQMA Title	2029 Annual mean PM <sub>2.5</sub> concentration (µg/m <sup>3</sup> )			Change Relative to Air Quality Standard (%)	Impact	Significance
							Without Project	With Project	Change			
R0288	Rusper Road	524801	136815	Residential	No		9.8	9.8	<0.1	<1	Negligible	Not significant
R0289	Hyde Drive	524462	136534	Residential	No		9.6	9.6	<0.1	<1	Negligible	Not significant
R0290	Hyde Drive	524356	136424	Residential	No		9.6	9.6	<0.1	<1	Negligible	Not significant
R0291	Hyde Drive	524226	136370	Residential	No		9.6	9.6	<0.1	<1	Negligible	Not significant
R0292	Hyde Drive	524140	136277	Residential	No		9.6	9.6	<0.1	<1	Negligible	Not significant
R0293	Ifield Drive	525016	136769	Residential	No		10.0	10.1	0.1	<1	Negligible	Not significant
R0294	The Croft	525234	136635	Residential	No		9.9	9.9	<0.1	<1	Negligible	Not significant
R0296	Gossops Green Lane	525296	136413	Residential	No		10.1	10.2	0.1	<1	Negligible	Not significant
R0297	Gossops Drive	525281	136358	Residential	No		9.9	9.9	<0.1	<1	Negligible	Not significant
R0298	Gossops Drive	525136	136325	Residential	No		9.9	10.0	0.1	<1	Negligible	Not significant
R0299	Gossops Drive	524937	136248	Residential	No		9.8	9.9	0.1	<1	Negligible	Not significant
R0300	Almond Close	525495	136459	Residential	No		10.2	10.2	<0.1	<1	Negligible	Not significant
R0301	Gossops Drive	525483	136378	Residential	No		10.0	10.0	<0.1	<1	Negligible	Not significant
R0302	A23 Crawley Avenue	525541	136203	Residential	No		10.0	10.0	<0.1	<1	Negligible	Not significant
R0303	A23 Crawley Avenue	525753	135883	Residential	No		10.9	11.0	0.1	<1	Negligible	Not significant
R0304	Calderdale Close	525911	135637	Residential	No		10.5	10.6	0.1	<1	Negligible	Not significant
R0305	Rona Close	525667	135324	Residential	No		11.0	11.0	<0.1	<1	Negligible	Not significant
R0306	High Oaks	525828	135761	Residential	No		11.2	11.3	0.1	<1	Negligible	Not significant
R0307	A2220 Horsham Road	525957	135770	Residential	No		10.8	10.8	<0.1	<1	Negligible	Not significant
R0308	Goffs Park Road	526163	136062	Residential	No		10.2	10.2	<0.1	<1	Negligible	Not significant
R0309	A2220 Horsham Road	526184	136089	Residential	No		10.2	10.2	<0.1	<1	Negligible	Not significant
R0310	A2220 Horsham Road	526262	136189	Residential	No		10.5	10.5	<0.1	<1	Negligible	Not significant
R0311	A2220 Horsham Road	526305	136475	Residential	No		10.4	10.4	<0.1	<1	Negligible	Not significant
R0312	Church Street	526378	136600	Residential	No		10.5	10.5	<0.1	<1	Negligible	Not significant
R0313	Ifield Road	526404	136639	Residential	No		10.4	10.4	<0.1	<1	Negligible	Not significant
R0314	Ifield Drive	526029	137491	Residential	No		10.3	10.4	0.1	<1	Negligible	Not significant
R0315	Warren Drive	525640	137895	Residential	No		9.9	9.9	<0.1	<1	Negligible	Not significant
R0316	Ifield Avenue	525670	137914	Residential	No		9.9	10.0	0.1	<1	Negligible	Not significant
R0317	Stafford Road	525373	138335	Residential	No		9.2	9.2	<0.1	<1	Negligible	Not significant
R0318	Ifield Avenue	525484	138152	Residential	No		9.1	9.1	<0.1	<1	Negligible	Not significant
R0319	Ifield Green	525166	137718	Residential	No		9.7	9.7	<0.1	<1	Negligible	Not significant
R0320	Warren Drive	525288	137592	Residential	No		9.8	9.8	<0.1	<1	Negligible	Not significant
R0321	Ifield Drive	525211	137368	Residential	No		9.8	9.8	<0.1	<1	Negligible	Not significant
R0322	Warren Drive	525213	137419	Residential	No		9.9	9.9	<0.1	<1	Negligible	Not significant
R0323	Rusper Road	524852	137450	Residential	No		9.0	9.0	<0.1	<1	Negligible	Not significant
R0324	Rusper Road	524983	137642	Residential	No		9.0	9.0	<0.1	<1	Negligible	Not significant
R0325	Ifield Street	524861	137585	Residential	No		9.1	9.1	<0.1	<1	Negligible	Not significant
R0326	Rusper Road	524819	137213	Residential	No		9.0	9.0	<0.1	<1	Negligible	Not significant
R0327	Rusper Road	524873	137094	Residential	No		9.1	9.1	<0.1	<1	Negligible	Not significant
R0328	Tangmere Road	524984	136784	Residential	No		9.8	9.8	<0.1	<1	Negligible	Not significant
R0329	Ifield Drive	524949	137083	Residential	No		9.1	9.2	0.1	<1	Negligible	Not significant
R0330	Ifield Drive	525087	137313	Residential	No		9.8	9.8	<0.1	<1	Negligible	Not significant
R0331	Quantock Close	525529	136821	Residential	No		10.1	10.1	<0.1	<1	Negligible	Not significant
R0332	Reynolds Place	526098	137067	Residential	No		10.1	10.1	<0.1	<1	Negligible	Not significant
R0333	Ifield Road	525925	136768	Residential	No		9.9	9.9	<0.1	<1	Negligible	Not significant
R0334	Ifield Road	526171	136708	Residential	No		10.1	10.1	<0.1	<1	Negligible	Not significant



ID	Name	X	Y	Type	In AQMA?	AQMA Title	2029 Annual mean PM <sub>2.5</sub> concentration (µg/m <sup>3</sup> )			Change Relative to Air Quality Standard (%)	Impact	Significance
							Without Project	With Project	Change			
R0335	A2220 Ifield Road	526592	136615	Residential	No		10.6	10.6	<0.1	<1	Negligible	Not significant
R0336	West Green Drive	526590	136691	Residential	No		10.4	10.4	<0.1	<1	Negligible	Not significant
R0337	Springfield Road	526711	136358	Residential	No		10.4	10.4	<0.1	<1	Negligible	Not significant
R0338	East Park	526756	136305	Residential	No		10.4	10.4	<0.1	<1	Negligible	Not significant
R0339	Stagelands	525920	137707	Residential	No		10.0	10.1	0.1	<1	Negligible	Not significant
R0340	Martyrs Avenue	526440	138307	Residential	No		9.8	9.8	<0.1	<1	Negligible	Not significant
R0341	Martyrs Avenue	526969	138412	Residential	No		9.9	10.0	0.1	<1	Negligible	Not significant
R0342	A23 London Road	526994	138324	Residential	No		10.0	10.0	<0.1	<1	Negligible	Not significant
R0344	A23 London Road	527012	138236	Residential	No		10.0	10.0	<0.1	<1	Negligible	Not significant
R0345	A23 London Road	526936	138025	Residential	No		10.0	10.1	0.1	<1	Negligible	Not significant
R0346	Turnpike Place	526888	137825	Residential	No		10.8	10.8	<0.1	<1	Negligible	Not significant
R0347	A2219 London Road	526919	137654	Residential	No		10.7	10.7	<0.1	<1	Negligible	Not significant
R0348	A2219 London Road	526913	137522	Residential	No		10.5	10.5	<0.1	<1	Negligible	Not significant
R0349	A2219 London Road	526909	137223	Residential	No		10.8	10.8	<0.1	<1	Negligible	Not significant
R0350	A2219 London Road	526922	137209	Residential	No		10.9	10.9	<0.1	<1	Negligible	Not significant
R0351	Barnfield Road	526965	137484	Residential	No		10.1	10.1	<0.1	<1	Negligible	Not significant
R0352	Barnfield Road	527327	137302	Residential	No		10.1	10.1	<0.1	<1	Negligible	Not significant
R0353	Three Bridges Road	527429	136602	Residential	No		10.7	10.7	<0.1	<1	Negligible	Not significant
R0354	A2220 Haslett Avenue East	527473	136580	Residential	No		10.2	10.2	<0.1	<1	Negligible	Not significant
R0355	Mitchells Road	527619	136695	Residential	No		10.2	10.2	<0.1	<1	Negligible	Not significant
R0356	Three Bridges Road	527650	136660	Residential	No		10.0	10.0	<0.1	<1	Negligible	Not significant
R0357	Three Bridges Road	527907	136728	Residential	No		10.1	10.1	<0.1	<1	Negligible	Not significant
R0358	Crossways Close	527966	137169	Residential	No		10.0	10.1	0.1	<1	Negligible	Not significant
R0359	Kilnmead	527243	137016	Residential	No		10.5	10.5	<0.1	<1	Negligible	Not significant
R0360	Kilnmead	527352	137020	Residential	No		10.5	10.5	<0.1	<1	Negligible	Not significant
R0361	Woodfield Road	527380	136998	Residential	No		10.2	10.2	<0.1	<1	Negligible	Not significant
R0362	A2004 Northgate Avenue	527399	136853	Residential	No		10.1	10.1	<0.1	<1	Negligible	Not significant
R0363	A2004 Northgate Avenue	527516	136956	Residential	No		10.2	10.2	<0.1	<1	Negligible	Not significant
R0364	Ridgeside	527811	136921	Residential	No		9.9	9.9	<0.1	<1	Negligible	Not significant
R0365	Shaws Road	527474	137318	Residential	No		10.2	10.2	<0.1	<1	Negligible	Not significant
R0366	Woodfield Road	527567	137505	Residential	No		10.1	10.1	<0.1	<1	Negligible	Not significant
R0367	Woodfield Road	527704	137664	Residential	No		10.2	10.2	<0.1	<1	Negligible	Not significant
R0368	Martyrs Avenue	526279	138114	Residential	No		9.6	9.7	0.1	<1	Negligible	Not significant
R0369	Martyrs Avenue	526661	138426	Residential	No		9.7	9.7	<0.1	<1	Negligible	Not significant
R0370	Langley Drive	526502	137910	Residential	No		10.0	10.0	<0.1	<1	Negligible	Not significant
R0371	A2220 Haslett Avenue East	527983	136577	Residential	No		10.1	10.1	<0.1	<1	Negligible	Not significant
R0372	A2220 Russell Way	528119	136479	Residential	No		10.4	10.4	<0.1	<1	Negligible	Not significant
R0373	Weald Drive	528103	136247	Residential	No		10.2	10.2	<0.1	<1	Negligible	Not significant
R0374	Coltash Road	528151	136207	Residential	No		10.1	10.1	<0.1	<1	Negligible	Not significant
R0375	Worth Road	529217	137013	Residential	No		10.4	10.4	<0.1	<1	Negligible	Not significant
R0376	Worth Road	529732	136776	Residential	No		10.6	10.6	<0.1	<1	Negligible	Not significant
R0377	Worth Road	529756	136750	Residential	No		10.3	10.4	0.1	<1	Negligible	Not significant
R0378	B2036 Balcombe Road	529834	136436	Residential	No		10.4	10.4	<0.1	<1	Negligible	Not significant
R0379	B2036 Balcombe Road	529776	136347	Residential	No		10.2	10.3	0.1	<1	Negligible	Not significant
R0380	B2036 Balcombe Road	529937	136134	Residential	No		10.4	10.5	0.1	<1	Negligible	Not significant
R0381	Maidenbower Drive	529654	136158	Residential	No		10.1	10.1	<0.1	<1	Negligible	Not significant

ID	Name	X	Y	Type	In AQMA?	AQMA Title	2029 Annual mean PM <sub>2.5</sub> concentration (µg/m <sup>3</sup> )			Change Relative to Air Quality Standard (%)	Impact	Significance
							Without Project	With Project	Change			
R0382	Billinton Drive	528873	136838	Residential	No		9.9	10.0	0.1	<1	Negligible	Not significant
R0383	Billinton Drive	528926	136271	Residential	No		9.9	9.9	<0.1	<1	Negligible	Not significant
R0384	Billinton Drive	529080	136030	Residential	No		10.2	10.2	<0.1	<1	Negligible	Not significant
R0385	Billinton Drive	529122	135811	Residential	No		10.4	10.4	<0.1	<1	Negligible	Not significant
R0386	Maidenbower Drive	529631	135809	Residential	No		10.2	10.2	<0.1	<1	Negligible	Not significant
R0387	Maidenbower Drive	529709	136026	Residential	No		10.1	10.1	<0.1	<1	Negligible	Not significant
R0388	Shaftesbury Road	529910	135872	Residential	No		11.0	11.0	<0.1	<1	Negligible	Not significant
R0389	B2036 Balcombe Road	529926	135810	Residential	No		11.2	11.2	<0.1	<1	Negligible	Not significant
R0390	Chaucer Road	528919	137668	Residential	No		10.2	10.2	<0.1	<1	Negligible	Not significant
R0391	St Mary's Drive	528846	137806	Residential	No		10.2	10.2	<0.1	<1	Negligible	Not significant
R0392	Grattons Drive	529267	137697	Residential	No		10.3	10.3	<0.1	<1	Negligible	Not significant
R0393	Grattons Drive	529216	137971	Residential	No		10.2	10.2	<0.1	<1	Negligible	Not significant
R0394	Somerville Drive	529329	138062	Residential	No		9.8	9.8	<0.1	<1	Negligible	Not significant
R0395	St Catherines Road	529526	138327	Residential	No		9.8	9.8	<0.1	<1	Negligible	Not significant
R0396	B2036 Balcombe Road	529731	138221	Residential	No		10.1	10.2	0.1	<1	Negligible	Not significant
R0397	B2036 Balcombe Road	529739	137883	Residential	No		10.5	10.6	0.1	<1	Negligible	Not significant
R0398	B2036 Balcombe Road	529698	137571	Residential	No		10.8	10.9	0.1	<1	Negligible	Not significant
R0399	Wentworth Drive	529721	137357	Residential	No		10.4	10.5	0.1	<1	Negligible	Not significant
R0400	Grattons Drive	529315	137470	Residential	No		10.6	10.6	<0.1	<1	Negligible	Not significant
R0401	B2036 Balcombe Road	529757	136911	Residential	No		10.4	10.5	0.1	<1	Negligible	Not significant
R0402	The Ridings	530173	136860	Residential	No		10.1	10.2	0.1	<1	Negligible	Not significant
R0403	Church Road	530072	136507	Residential	No		9.9	9.9	<0.1	<1	Negligible	Not significant
R0404	Turners Hill Road	529966	136853	Residential	No		10.5	10.5	<0.1	<1	Negligible	Not significant
R0405	Charlwood Road	526060	139792	Residential	No		8.9	8.9	<0.1	<1	Negligible	Not significant
R0408	Radford Road	529529	139902	Residential	No		8.9	8.9	<0.1	<1	Negligible	Not significant
R0409	Radford Road	529817	140028	Residential	No		9.0	9.0	<0.1	<1	Negligible	Not significant
R0410	Daffodil Crescent	529783	139274	Residential	No		8.9	9.0	0.1	<1	Negligible	Not significant
R0411	B2036 Balcombe Road	529698	139738	Residential	No		9.1	9.2	0.1	<1	Negligible	Not significant
R0412	A264 Copthorne Common	531714	138913	Residential	No		9.8	9.8	<0.1	<1	Negligible	Not significant
R0413	Borers Arms Road	532646	139279	Residential	No		9.6	9.6	<0.1	<1	Negligible	Not significant
R0414	A264 Copthorne Common	532876	139259	Residential	No		9.5	9.4	-0.1	<-1	Negligible	Not significant
R0415	Borers Arms Road	532221	139484	Residential	No		8.9	8.9	<0.1	<1	Negligible	Not significant
R0416	Copthorne Bank	531958	139619	Residential	No		9.2	9.2	<0.1	<1	Negligible	Not significant
R0417	Shipleybridge Lane	530801	140162	Residential	No		9.5	9.5	<0.1	<1	Negligible	Not significant
R0418	Shipleybridge Lane	530912	139448	Residential	No		9.5	9.6	0.1	<1	Negligible	Not significant
R0419	Copthorne Bank	531308	139440	Residential	No		9.3	9.3	<0.1	<1	Negligible	Not significant
R0420	Copthorne Bank	532038	139746	Residential	No		8.9	8.9	<0.1	<1	Negligible	Not significant
R0421	Copthorne Bank	532212	140117	Residential	No		8.7	8.7	<0.1	<1	Negligible	Not significant
R0422	Copthorne Bank	532257	140587	Residential	No		8.7	8.7	<0.1	<1	Negligible	Not significant
R0424	Broadbridge Lane	531961	141653	Residential	No		8.8	8.8	<0.1	<1	Negligible	Not significant
R0425	Broadbridge Lane	531684	141725	Residential	No		8.7	8.7	<0.1	<1	Negligible	Not significant
R0426	Broadbridge Lane	531265	142475	Residential	No		9.0	9.0	<0.1	<1	Negligible	Not significant
R0427	Broadbridge Lane	531261	142718	Residential	No		9.0	9.0	<0.1	<1	Negligible	Not significant
R0428	Redehall Road	531967	142230	Residential	No		9.0	9.0	<0.1	<1	Negligible	Not significant
R0429	Plough Road	531817	143111	Residential	No		9.5	9.6	0.1	<1	Negligible	Not significant
R0432	Weatherhill Road	531456	143329	Residential	No		9.6	9.6	<0.1	<1	Negligible	Not significant



ID	Name	X	Y	Type	In AQMA?	AQMA Title	2029 Annual mean PM <sub>2.5</sub> concentration (µg/m <sup>3</sup> )			Change Relative to Air Quality Standard (%)	Impact	Significance
							Without Project	With Project	Change			
R0433	New Road	531800	143228	Residential	No		9.7	9.7	<0.1	<1	Negligible	Not significant
R0434	Plough Road	532124	143109	Residential	No		9.0	9.0	<0.1	<1	Negligible	Not significant
R0435	Smallfield Road	533072	143273	Residential	No		8.7	8.7	<0.1	<1	Negligible	Not significant
R0436	Chapel Road	531973	144048	Residential	No		9.4	9.4	<0.1	<1	Negligible	Not significant
R0437	Scott's Hill	532554	144749	Residential	No		8.7	8.7	<0.1	<1	Negligible	Not significant
R0438	Miller's Lane	532600	145425	Residential	No		8.7	8.7	<0.1	<1	Negligible	Not significant
R0439	Outwood Lane	532864	145763	Residential	No		8.7	8.7	<0.1	<1	Negligible	Not significant
R0440	Outwood Lane	532984	146159	Residential	No		9.0	9.0	<0.1	<1	Negligible	Not significant
R0441	Rookery Hill	531420	144902	Residential	No		9.5	9.5	<0.1	<1	Negligible	Not significant
R0442	Miller's Lane	531501	145404	Residential	No		9.3	9.3	<0.1	<1	Negligible	Not significant
R0443	Miller's Lane	531842	145325	Residential	No		9.2	9.2	<0.1	<1	Negligible	Not significant
R0444	Wasp Green Lane	532076	145535	Residential	No		8.6	8.6	<0.1	<1	Negligible	Not significant
R0445	Miller's Lane	532410	145572	Residential	No		8.6	8.7	0.1	<1	Negligible	Not significant
R0446	Wasp Green Lane	531995	145963	Residential	No		9.2	9.2	<0.1	<1	Negligible	Not significant
R0447	Cross Oak Lane	529721	145328	Residential	No		8.8	8.9	0.1	<1	Negligible	Not significant
R0448	Smallfield Road	530638	143448	Residential	No		10.0	10.1	0.1	<1	Negligible	Not significant
R0449	Langwood Drive	529760	143281	Residential	No		9.7	9.8	0.1	<1	Negligible	Not significant
R0450	Wheatfield Way	529237	143358	Residential	No		9.7	9.8	0.1	<1	Negligible	Not significant
R0451	Wheatfield Way	529195	143377	Residential	No		9.7	9.7	<0.1	<1	Negligible	Not significant
R0452	Smallmead	528922	143320	Residential	No		9.9	9.9	<0.1	<1	Negligible	Not significant
R0453	Smallfield Road	529015	143372	Residential	No		9.7	9.8	0.1	<1	Negligible	Not significant
R0454	B2036 Balcombe Road	528988	142821	Residential	No		9.7	9.8	0.1	<1	Negligible	Not significant
R0455	B2036 Balcombe Road	528878	143130	Residential	No		9.9	10.0	0.1	<1	Negligible	Not significant
R0456	Station Approach	528709	142930	Residential	No		9.6	9.6	<0.1	<1	Negligible	Not significant
R0457	B2036 Balcombe Road	528771	143285	Residential	No		10.2	10.2	<0.1	<1	Negligible	Not significant
R0458	High Street	528474	143010	Residential	No		10.3	10.3	<0.1	<1	Negligible	Not significant
R0459	A23 Brighton Road	528051	143316	Residential	No		10.4	10.2	-0.2	<-1	Negligible	Not significant
R0460	Vicarage Lane	527983	143309	Residential	No		10.3	10.1	-0.2	<-1	Negligible	Not significant
R0461	A23 Brighton Road	527977	143173	Residential	No		10.4	10.2	-0.2	<-1	Negligible	Not significant
R0462	Victoria Road	528216	143136	Residential	No		9.9	9.9	<0.1	<1	Negligible	Not significant
R0463	A23 Brighton Road	528175	143554	Residential	No		10.6	10.4	-0.2	<-1	Negligible	Not significant
R0464	Albert Road	528324	143375	Residential	No		10.0	9.9	-0.1	<-1	Negligible	Not significant
R0465	Yattendon Road	528634	143218	Residential	No		9.9	10.0	0.1	<1	Negligible	Not significant
R0466	Yattendon Road	528641	143161	Residential	No		10.0	10.1	0.1	<1	Negligible	Not significant
R0467	Oakwood Road	528589	143404	Residential	No		9.9	9.9	<0.1	<1	Negligible	Not significant
R0468	Oakwood Road	528589	143585	Residential	No		9.9	10.0	0.1	<1	Negligible	Not significant
R0469	Oakwood Road	528426	143795	Residential	No		9.9	9.9	<0.1	<1	Negligible	Not significant
R0470	A23 Brighton Road	528365	143874	Residential	No		10.2	10.1	-0.1	<-1	Negligible	Not significant
R0471	Wheatfield Way	529199	143500	Residential	No		9.6	9.6	<0.1	<1	Negligible	Not significant
R0472	Wheatfield Way	529312	143703	Residential	No		9.6	9.6	<0.1	<1	Negligible	Not significant
R0473	Wheatfield Way	528985	143814	Residential	No		9.8	9.8	<0.1	<1	Negligible	Not significant
R0474	Brookfield Drive	528879	144218	Residential	No		9.9	9.9	<0.1	<1	Negligible	Not significant
R0475	A23 Bonehurst Road	528457	144405	Residential	No		10.0	10.0	<0.1	<1	Negligible	Not significant
R0476	A23 Bonehurst Road	528424	144355	Residential	No		10.2	10.2	<0.1	<1	Negligible	Not significant
R0477	Empire Villas	528436	145288	Residential	No		9.4	9.5	0.1	<1	Negligible	Not significant
R0478	A23 Bonehurst Road	528305	145825	Residential	No		9.2	9.2	<0.1	<1	Negligible	Not significant

ID	Name	X	Y	Type	In AQMA?	AQMA Title	2029 Annual mean PM <sub>2.5</sub> concentration (µg/m <sup>3</sup> )			Change Relative to Air Quality Standard (%)	Impact	Significance
							Without Project	With Project	Change			
R0480	Ladbroke Road	528691	144054	Residential	No		9.7	9.7	<0.1	<1	Negligible	Not significant
R0481	Ladbroke Road	528605	144059	Residential	No		9.7	9.7	<0.1	<1	Negligible	Not significant
R0482	Ladbroke Road	528476	144086	Residential	No		10.2	10.2	<0.1	<1	Negligible	Not significant
R0483	Horley Row	528271	144074	Residential	No		9.5	9.5	<0.1	<1	Negligible	Not significant
R0484	B2036 Balcombe Road	528786	143305	Residential	No		10.2	10.3	0.1	<1	Negligible	Not significant
R0485	The Dell	528609	143745	Residential	No		10.0	10.0	<0.1	<1	Negligible	Not significant
R0486	Cranbourne Close	528492	144012	Residential	No		10.0	10.0	<0.1	<1	Negligible	Not significant
R0487	Horley Row	528342	144028	Residential	No		9.8	9.8	<0.1	<1	Negligible	Not significant
R0488	Church Walk	527679	142626	Residential	Yes	AQMA No.3 (Horley)	10.0	9.8	-0.2	<-1	Negligible	Not significant
R0489	A23 Brighton Road	527734	142741	Residential	Yes	AQMA No.3 (Horley)	10.6	10.4	-0.2	<-1	Negligible	Not significant
R0490	A23 Brighton Road	527911	142950	Residential	No		10.2	10.0	-0.2	<-1	Negligible	Not significant
R0491	A23 Brighton Road	527969	143066	Residential	No		10.4	10.2	-0.2	<-1	Negligible	Not significant
R0492	Vicarage Lane	527846	143572	Residential	No		9.8	9.7	-0.1	<-1	Negligible	Not significant
R0493	Vicarage Lane	527794	143609	Residential	No		9.7	9.6	-0.1	<-1	Negligible	Not significant
R0494	Lee Street	527672	143837	Residential	No		9.8	9.8	<0.1	<1	Negligible	Not significant
R0495	Meath Green Lane	527659	143857	Residential	No		9.9	9.8	-0.1	<-1	Negligible	Not significant
R0496	Horley Row	527770	143870	Residential	No		9.7	9.7	<0.1	<1	Negligible	Not significant
R0497	Horley Row	527954	143938	Residential	No		9.8	9.8	<0.1	<1	Negligible	Not significant
R0498	Horley Row	528121	143952	Residential	No		9.9	9.9	<0.1	<1	Negligible	Not significant
R0499	Lee Street	527404	143634	Residential	No		9.5	9.5	<0.1	<1	Negligible	Not significant
R0500	Parkhurst Road	527229	143620	Residential	No		9.5	9.5	<0.1	<1	Negligible	Not significant
R0501	Parkhurst Road	527208	143625	Residential	No		9.5	9.5	<0.1	<1	Negligible	Not significant
R0502	Parkhurst Road	527292	143794	Residential	No		9.5	9.5	<0.1	<1	Negligible	Not significant
R0503	Parkhurst Road	527401	143915	Residential	No		9.5	9.5	<0.1	<1	Negligible	Not significant
R0504	Parkhurst Road	527546	144017	Residential	No		9.2	9.2	<0.1	<1	Negligible	Not significant
R0505	Meath Green Lane	527309	144398	Residential	No		9.3	9.3	<0.1	<1	Negligible	Not significant
R0506	Meath Green Lane	527201	144824	Residential	No		9.2	9.2	<0.1	<1	Negligible	Not significant
R0507	Meath Green Lane	527417	144810	Residential	No		9.2	9.2	<0.1	<1	Negligible	Not significant
R0508	Meath Green Lane	527547	144993	Residential	No		9.2	9.2	<0.1	<1	Negligible	Not significant
R0509	Meath Green Lane	527294	145633	Residential	No		8.8	8.8	<0.1	<1	Negligible	Not significant
R0510	Lodge Lane	527062	145932	Residential	No		8.8	8.8	<0.1	<1	Negligible	Not significant
R0514	Mill Lane	526918	143214	Residential	No		8.8	8.8	<0.1	<1	Negligible	Not significant
R0515	Mill Lane	526595	143099	Residential	No		8.9	8.9	<0.1	<1	Negligible	Not significant
R0516	A217 Reigate Road	526272	143524	Residential	No		8.9	8.9	<0.1	<1	Negligible	Not significant
R0517	A217 Reigate Road	526217	144328	Residential	No		9.1	9.2	0.1	<1	Negligible	Not significant
R0518	A217 Reigate Road	526123	144940	Residential	No		9.3	9.3	<0.1	<1	Negligible	Not significant
R0519	A217 Reigate Road	526039	145844	Residential	No		9.1	9.2	0.1	<1	Negligible	Not significant
R0520	Horley Road	525229	141128	Residential	No		8.8	8.9	0.1	<1	Negligible	Not significant
R0521	Horley Road	525847	141385	Residential	No		8.9	8.9	<0.1	<1	Negligible	Not significant
R0522	Charlwood Road	526454	141915	Residential	No		8.7	8.8	0.1	<1	Negligible	Not significant
R0523	Charlwood Road	526198	141839	Residential	No		8.7	8.8	0.1	<1	Negligible	Not significant
R0524	A264 Turners Hill Road	533524	139242	Residential	No		9.6	9.6	<0.1	<1	Negligible	Not significant
R0525	Crab Hill Lane	531034	147451	Residential	No		11.0	10.9	-0.1	<-1	Negligible	Not significant
R0526	Cooper's Hill Road	531409	148642	Residential	No		11.0	10.9	-0.1	<-1	Negligible	Not significant
R0527	Cooper's Hill Road	531592	149398	Residential	No		10.4	10.3	-0.1	<-1	Negligible	Not significant
R0528	Deans Lane	531412	150654	Residential	No		10.5	10.5	<0.1	<1	Negligible	Not significant



ID	Name	X	Y	Type	In AQMA?	AQMA Title	2029 Annual mean PM <sub>2.5</sub> concentration (µg/m <sup>3</sup> )			Change Relative to Air Quality Standard (%)	Impact	Significance
							Without Project	With Project	Change			
R0529	Merstham Road	531196	151994	Residential	No		11.2	11.1	-0.1	<-1	Negligible	Not significant
R0530	Merstham Road	531000	152554	Residential	No		11.1	11.1	<0.1	<1	Negligible	Not significant
R0531	Warwick Wold Road	530939	152742	Residential	No		11.4	11.4	<0.1	<1	Negligible	Not significant
R0532	Rockshaw Road	530351	153663	Residential	No		10.9	10.9	<0.1	<1	Negligible	Not significant
R0533	Rockshaw Road	530182	153828	Residential	No		10.9	10.9	<0.1	<1	Negligible	Not significant
R0534	A23 London Road North	529114	154253	Residential	No		10.0	10.0	<0.1	<1	Negligible	Not significant
R0535	B2031 Shepherd's Hill	529210	154302	Residential	No		10.2	10.2	<0.1	<1	Negligible	Not significant
R0536	B2031 Shepherd's Hill	529053	154327	Residential	No		10.2	10.2	<0.1	<1	Negligible	Not significant
R0537	London Road North	528649	154927	Residential	No		9.9	9.9	<0.1	<1	Negligible	Not significant
R0538	Balcombe Road	530075	135674	Residential	No		10.0	9.9	-0.1	<-1	Negligible	Not significant
R0539	B2036 Balcombe Road	529986	135701	Residential	No		10.5	10.5	<0.1	<1	Negligible	Not significant
R0540	B2036 Balcombe Road	529913	135491	Residential	No		11.0	11.0	<0.1	<1	Negligible	Not significant
R0541	Pagewood Close	529899	135459	Residential	No		11.0	11.0	<0.1	<1	Negligible	Not significant
R0542	Carter Road	529800	135343	Residential	No		10.9	10.8	-0.1	<-1	Negligible	Not significant
R0543	Boleyn Close	529644	135155	Residential	No		10.8	10.7	-0.1	<-1	Negligible	Not significant
R0544	Gabriel Road	529520	134990	Residential	No		10.1	10.1	<0.1	<1	Negligible	Not significant
R0545	Beckford Way	528967	134412	Residential	No		10.2	10.2	<0.1	<1	Negligible	Not significant
R0546	Wye Close	526220	133549	Residential	No		10.5	10.5	<0.1	<1	Negligible	Not significant
R0547	Brighton Road	526173	133487	Residential	No		10.3	10.3	<0.1	<1	Negligible	Not significant
R0548	Old Brighton Road (North)	526176	133447	Residential	No		10.1	10.1	<0.1	<1	Negligible	Not significant
R0549	Horsham Road	526051	133134	Residential	No		10.4	10.4	<0.1	<1	Negligible	Not significant
R0550	Old Brighton Road South	525984	132882	Residential	No		10.6	10.6	<0.1	<1	Negligible	Not significant
R0551	Oakwood Road	531301	152984	Residential	No		10.7	10.7	<0.1	<1	Negligible	Not significant
R0552	The Conduit	532916	152773	Residential	No		11.0	11.0	<0.1	<1	Negligible	Not significant
R0553	North Park Lane	533803	152756	Residential	No		11.1	11.1	<0.1	<1	Negligible	Not significant
R0554	Bakers Mead	535083	152651	Residential	No		10.7	10.7	<0.1	<1	Negligible	Not significant
R0555	Tandridgehill Lane	536846	153023	Residential	No		9.7	9.7	<0.1	<1	Negligible	Not significant
R0556	Chalkpit Lane	538420	153848	Residential	No		10.1	10.1	<0.1	<1	Negligible	Not significant
R0557	Water Lane	540300	153826	Residential	No		10.2	10.2	<0.1	<1	Negligible	Not significant
R0558	B269 Titsey Road	540690	154085	Residential	No		10.3	10.3	<0.1	<1	Negligible	Not significant
R0559	A233 London Road	544737	155185	Residential	No		10.1	10.1	<0.1	<1	Negligible	Not significant
R0560	Brasted Hill Road	547255	156074	Residential	Yes	Sevenoaks AQMA No.2 M25	10.8	10.8	<0.1	<1	Negligible	Not significant
R0561	Combe Bank Drive	547965	156391	Residential	Yes	Sevenoaks AQMA No.2 M25	10.8	10.8	<0.1	<1	Negligible	Not significant
R0562	Chevening Road	549589	156676	Residential	No		10.4	10.4	<0.1	<1	Negligible	Not significant
R0563	B2211 Sundridge Road	549403	157058	Residential	No		10.3	10.3	<0.1	<1	Negligible	Not significant
R0564	Sundridge Road	549822	157781	Residential	Yes	Sevenoaks AQMA No.2 M25	10.4	10.4	<0.1	<1	Negligible	Not significant
R0565	B2211 Sundridge Road	549920	158088	Residential	Yes	Sevenoaks AQMA No.2 M25	10.2	10.2	<0.1	<1	Negligible	Not significant
R0570	Laxton Gardens	529965	153265	Residential	No		10.8	10.8	<0.1	<1	Negligible	Not significant
R0571	Ashcombe Road	529200	153553	Residential	Yes	AQMA No.1 (M25)	13.0	13.0	<0.1	<1	Negligible	Not significant
R0572	Quality Street	528796	153630	Residential	No		11.1	11.1	<0.1	<1	Negligible	Not significant
R0573	Gatton Bottom	528869	153732	Residential	No		11.6	11.6	<0.1	<1	Negligible	Not significant
R0574	Reigate Hill	525441	152457	Residential	No		10.8	10.8	<0.1	<1	Negligible	Not significant
R0575	Margery Lane	525186	152538	Residential	No		11.6	11.6	<0.1	<1	Negligible	Not significant
R0576	Margery Wood Lane	524717	152368	Residential	No		10.4	10.4	<0.1	<1	Negligible	Not significant
R0577	Margery Grove	524138	152557	Residential	No		11.0	11.0	<0.1	<1	Negligible	Not significant
R0578	Dents Grove	523913	152607	Residential	No		11.2	11.2	<0.1	<1	Negligible	Not significant

ID	Name	X	Y	Type	In AQMA?	AQMA Title	2029 Annual mean PM <sub>2.5</sub> concentration (µg/m <sup>3</sup> )			Change Relative to Air Quality Standard (%)	Impact	Significance
							Without Project	With Project	Change			
R0579	Dorking Road	522579	153206	Residential	No		10.2	10.2	<0.1	<1	Negligible	Not significant
R0580	Sturt's Lane	522110	153721	Residential	Yes	AQMA No.1 (M25)	11.8	11.8	<0.1	<1	Negligible	Not significant
R0581	Dorking Road	521983	153697	Residential	No		10.1	10.1	<0.1	<1	Negligible	Not significant
R0582	Sturt's Lane	521875	153894	Residential	Yes	AQMA No.1 (M25)	11.4	11.4	<0.1	<1	Negligible	Not significant
R0583	Hurst Lane	520511	155585	Residential	No		10.6	10.6	<0.1	<1	Negligible	Not significant
R0584	Tilley Lane	520047	156024	Residential	No		10.9	10.9	<0.1	<1	Negligible	Not significant
R0585	Quarry Gardens	517687	156764	Residential	No		12.6	12.6	<0.1	<1	Negligible	Not significant
R0586	A243 Leatherhead By-Pass Road	517435	156861	Residential	No		12.0	12.0	<0.1	<1	Negligible	Not significant
R0587	Kingston Road	516421	158459	Residential	No		11.4	11.4	<0.1	<1	Negligible	Not significant
R0588	B2430 Oxshott Road	516149	158584	Residential	No		11.4	11.4	<0.1	<1	Negligible	Not significant
R0589	Oxshott Road	516026	158779	Residential	No		11.6	11.6	<0.1	<1	Negligible	Not significant
R0590	Bookham Road	511971	157472	Residential	No		10.2	10.2	<0.1	<1	Negligible	Not significant
R0591	Bookham Road	511340	157672	Residential	No		10.5	10.5	<0.1	<1	Negligible	Not significant
R0592	Martyr's Green	509407	158321	Residential	No		10.5	10.5	<0.1	<1	Negligible	Not significant
R0593	Pointers Road	509378	158473	Residential	No		11.4	11.4	<0.1	<1	Negligible	Not significant
R0594	Pointers Road	508867	158877	Residential	No		10.5	10.5	<0.1	<1	Negligible	Not significant
R0595	Sanway Road	506157	160043	Residential	No		11.7	11.7	<0.1	<1	Negligible	Not significant
R0596	Murray's Lane	505886	160382	Residential	No		12.1	12.1	<0.1	<1	Negligible	Not significant
R0597	The Pavillions	505670	161563	Residential	No		12.0	12.0	<0.1	<1	Negligible	Not significant
R0598	Pinewood Avenue	505398	162285	Residential	Yes	Runnymede M25 AQMA	12.0	12.0	<0.1	<1	Negligible	Not significant
R0599	Common Lane	505462	162381	Residential	Yes	Runnymede M25 AQMA	12.7	12.7	<0.1	<1	Negligible	Not significant
R0600	Loncin Mead Avenue	505236	162688	Residential	Yes	Runnymede M25 AQMA	13.0	13.0	<0.1	<1	Negligible	Not significant
R0601	Rowhurst Avenue	504598	163715	Residential	Yes	Runnymede M25 AQMA	12.6	12.6	<0.1	<1	Negligible	Not significant
R0602	Church Road	504208	164267	Residential	Yes	Runnymede M25 AQMA	13.5	13.5	<0.1	<1	Negligible	Not significant
R0603	Brittans Lane	503741	165233	Residential	Yes	Runnymede M25 AQMA	11.9	11.9	<0.1	<1	Negligible	Not significant
R0604	Lyne Crossing Road	502138	166992	Residential	No		10.9	10.9	<0.1	<1	Negligible	Not significant
R0605	Green Road	501656	168141	Residential	No		11.4	11.4	<0.1	<1	Negligible	Not significant
R0606	B388 Mill House Lane	501791	168208	Residential	Yes	Runnymede M25 AQMA	12.0	12.0	<0.1	<1	Negligible	Not significant
R0607	B388 Thorpe By-Pass	501763	168315	Residential	Yes	Runnymede M25 AQMA	12.1	12.1	<0.1	<1	Negligible	Not significant
R0610	A22 Eastbourne Road	536385	142443	Residential	No		8.8	8.8	<0.1	<1	Negligible	Not significant
R0626	Fairview	535048	153115	Residential	No		10.3	10.3	<0.1	<1	Negligible	Not significant
R0630	A25 High Street	535000	151745	Residential	No		9.8	9.8	<0.1	<1	Negligible	Not significant
R0631	A25 High Street	535025	151608	Residential	No		9.5	9.5	<0.1	<1	Negligible	Not significant
R0632	Big Common Lane	531617	150849	Residential	No		10.5	10.5	<0.1	<1	Negligible	Not significant
R0700	Crossways	526612	122631	Residential	No		9.6	9.6	<0.1	<1	Negligible	Not significant
R0701	London Road	526441	122704	Residential	No		9.3	9.3	<0.1	<1	Negligible	Not significant
R0705	Staplefield Lane	526738	125965	Residential	No		9.9	9.9	<0.1	<1	Negligible	Not significant
R0706	Nursery Lane	526657	125948	Residential	No		9.6	9.6	<0.1	<1	Negligible	Not significant
R0707	B2110 Horsham Road	526102	129662	Residential	No		10.0	10.0	<0.1	<1	Negligible	Not significant
R0708	B2110 Horsham Road	526143	129748	Residential	No		10.5	10.5	<0.1	<1	Negligible	Not significant
R0709	B2114 Brighton Road	525971	132340	Residential	No		10.5	10.5	<0.1	<1	Negligible	Not significant
R0710	A23 Crawley Avenue	526485	135164	Residential	No		10.6	10.7	0.1	<1	Negligible	Not significant
R0711	A2004 Southgate Avenue	526611	135136	Residential	No		11.3	11.3	<0.1	<1	Negligible	Not significant
R0712	Holmcroft	527297	136127	Residential	No		10.0	10.0	<0.1	<1	Negligible	Not significant
R0715	A272 The Street	521353	122585	Residential	Yes	Horsham Cowfold AQMA	9.8	9.8	<0.1	<1	Negligible	Not significant
R0716	A272 The Street	521322	122607	Residential	Yes	Horsham Cowfold AQMA	9.4	9.4	<0.1	<1	Negligible	Not significant



ID	Name	X	Y	Type	In AQMA?	AQMA Title	2029 Annual mean PM <sub>2.5</sub> concentration (µg/m <sup>3</sup> )			Change Relative to Air Quality Standard (%)	Impact	Significance
							Without Project	With Project	Change			
R0717	Cowfold	521340	122552	Residential	Yes	Horsham Cowfold AQMA	9.2	9.2	<0.1	<1	Negligible	Not significant
R0718	Cowfold	521464	122470	Residential	Yes	Horsham Cowfold AQMA	9.4	9.4	<0.1	<1	Negligible	Not significant
R0719	A272 The Street	521328	122665	Residential	Yes	Horsham Cowfold AQMA	9.5	9.5	<0.1	<1	Negligible	Not significant
R0720	A272 Station Road	521127	122689	Residential	Yes	Horsham Cowfold AQMA	9.5	9.5	<0.1	<1	Negligible	Not significant
R0721	A272 Station Road	521227	122663	Residential	Yes	Horsham Cowfold AQMA	9.4	9.4	<0.1	<1	Negligible	Not significant
R0757	A272 Coolham Road	516435	122737	Residential	No		8.5	8.5	<0.1	<1	Negligible	Not significant
R0758	A272 Cowfold Road	518346	122462	Residential	No		9.2	9.1	-0.1	<-1	Negligible	Not significant
R0773	A281 Guildford Road	515595	131240	Residential	No		9.8	9.8	<0.1	<1	Negligible	Not significant
R0774	A281 Guildford Road	515640	131260	Residential	No		9.7	9.7	<0.1	<1	Negligible	Not significant
R0776	Roman Lane	516238	125279	Residential	No		9.1	9.1	<0.1	<1	Negligible	Not significant
R0777	Kings Lane	516406	127799	Residential	No		9.0	9.1	0.1	<1	Negligible	Not significant
R0778	Longhurst Avenue	515323	130771	Residential	No		9.3	9.3	<0.1	<1	Negligible	Not significant
R0796	Pelham Drive	525184	134939	Residential	No		10.6	10.6	<0.1	<1	Negligible	Not significant
R0797	Staplecross Court	525072	135020	Residential	No		10.7	10.7	<0.1	<1	Negligible	Not significant
R0798	Sullivan Drive	524109	134702	Residential	No		10.4	10.5	0.1	<1	Negligible	Not significant
R0799	Faygate Lane	521752	134015	Residential	No		9.9	9.9	<0.1	<1	Negligible	Not significant
R0800	Langhurstwood Road	517673	133581	Residential	No		9.9	9.9	<0.1	<1	Negligible	Not significant
R0801	A24 Dorking Road	516686	133433	Residential	No		9.4	9.4	<0.1	<1	Negligible	Not significant
R0802	B2195 Crawley Road	519984	132956	Residential	No		10.0	10.0	<0.1	<1	Negligible	Not significant
R0832	Glenheadon Rise	517830	155583	Residential	No		9.7	9.7	<0.1	<1	Negligible	Not significant
R0836	A25 West Street	524914	150372	Residential	Yes	AQMA No.9 (Reigate High St / West St / Bell St)	9.5	9.5	<0.1	<1	Negligible	Not significant
R0837	Dovers Green Road	525757	148288	Residential	No		10.0	10.1	0.1	<1	Negligible	Not significant
R0838	A217 Cockshot Hill	525844	148779	Residential	No		10.7	10.7	<0.1	<1	Negligible	Not significant
R0839	A217 Bell Street	525554	149705	Residential	No		10.1	10.1	<0.1	<1	Negligible	Not significant
R0840	B2034 Lesbourne Road	525518	149859	Residential	No		10.5	10.5	<0.1	<1	Negligible	Not significant
R0841	A217 Bell Street	525374	150163	Residential	Yes	AQMA No.9 (Reigate High St / West St / Bell St)	10.1	10.2	0.1	<1	Negligible	Not significant
R0842	A25 Church Street	525517	150303	Residential	Yes	AQMA No.9 (Reigate High St / West St / Bell St)	10.0	10.0	<0.1	<1	Negligible	Not significant
R0843	A25 Church Street	525366	150255	Residential	Yes	AQMA No.9 (Reigate High St / West St / Bell St)	10.1	10.2	0.1	<1	Negligible	Not significant
R0844	A217 Bell Street	525352	150236	Residential	Yes	AQMA No.9 (Reigate High St / West St / Bell St)	10.0	10.1	0.1	<1	Negligible	Not significant
R0845	A25 High Street	525061	150299	Residential	Yes	AQMA No.9 (Reigate High St / West St / Bell St)	10.2	10.3	0.1	<1	Negligible	Not significant
R0846	A25 London Road	525170	150480	Residential	No		10.0	10.1	0.1	<1	Negligible	Not significant
R0847	A25 Castlefield Road	525442	150400	Residential	No		10.0	10.0	<0.1	<1	Negligible	Not significant
R0851	Cavendish Road	528187	150461	Residential	Yes	AQMA No. 12 (Redhill)	10.0	10.0	<0.1	<1	Negligible	Not significant
R0852	A23 Brighton Road	527876	150232	Residential	Yes	AQMA No. 12 (Redhill)	10.7	10.7	<0.1	<1	Negligible	Not significant
R0853	A25 Station Road	527749	150630	Residential	No		9.9	9.9	<0.1	<1	Negligible	Not significant
R0854	A23 Princess Way	528112	150800	Residential	Yes	AQMA No. 12 (Redhill)	10.2	10.2	<0.1	<1	Negligible	Not significant
R0855	Gloucester Road	527983	150871	Residential	Yes	AQMA No. 12 (Redhill)	10.6	10.6	<0.1	<1	Negligible	Not significant
R0861	A23 London Road	528085	151373	Residential	No		10.5	10.5	<0.1	<1	Negligible	Not significant
R0863	A217 London Road	525396	150798	Residential	Yes	AQMA No. 11 (Reigate Hill)	10.4	10.6	0.2	<1	Negligible	Not significant
R0864	A217 Reigate Hill	525566	151538	Residential	Yes	AQMA No. 11 (Reigate Hill)	10.2	10.3	0.1	<1	Negligible	Not significant
R0908	B2114	526234	129778	Residential	No		9.6	9.6	<0.1	<1	Negligible	Not significant
R0909	B2110 Brighton Road	526225	129651	Residential	No		9.6	9.6	<0.1	<1	Negligible	Not significant

ID	Name	X	Y	Type	In AQMA?	AQMA Title	2029 Annual mean PM <sub>2.5</sub> concentration (µg/m <sup>3</sup> )			Change Relative to Air Quality Standard (%)	Impact	Significance
							Without Project	With Project	Change			
R0934	A23 Brighton Road	528776	156248	Residential	Yes	Hooley AQMA	10.5	10.5	<0.1	<1	Negligible	Not significant
R0935	A23 Brighton Road	528809	156561	Residential	Yes	Hooley AQMA	10.1	10.1	<0.1	<1	Negligible	Not significant
R0936	Woodfield Close	529183	157833	Residential	Yes	Croydon AQMA	9.8	9.8	<0.1	<1	Negligible	Not significant
R0937	A23 Brighton Road	529326	158135	Residential	Yes	Croydon AQMA	10.4	10.4	<0.1	<1	Negligible	Not significant
R0938	A237 Lion Green Road	529755	159381	Residential	Yes	Croydon AQMA	10.6	10.5	-0.1	<-1	Negligible	Not significant
R0953	A24 Leatherhead Road	517608	156887	Residential	No		12.2	12.2	<0.1	<1	Negligible	Not significant
R0991	A2043 Cheam Common Road	523408	165044	Residential	Yes	Sutton AQMA	11.5	11.5	<0.1	<1	Negligible	Not significant
R0992	A24 London Road	523471	165042	Residential	Yes	Sutton AQMA	11.5	11.5	<0.1	<1	Negligible	Not significant
R0993	A232 High Street	524305	163594	Residential	Yes	Sutton AQMA	11.2	11.2	<0.1	<1	Negligible	Not significant
R0994	A232 Cheam Road	524547	163689	Residential	Yes	Sutton AQMA	11.1	11.1	<0.1	<1	Negligible	Not significant
R0995	A217 Belmont Rise	525348	161672	Residential	Yes	Sutton AQMA	10.3	10.3	<0.1	<1	Negligible	Not significant
R0997	A237 Woodcote Road	529381	161740	Residential	Yes	Croydon AQMA	10.1	10.1	<0.1	<1	Negligible	Not significant
R0998	A237 Smitham Bottom Lane	529367	161669	Residential	Yes	Croydon AQMA	10.0	10.0	<0.1	<1	Negligible	Not significant
R1000	Tudor Drive	524523	166712	Residential	Yes	Sutton AQMA	11.6	11.6	<0.1	<1	Negligible	Not significant
R1001	B279 Sutton Common Road	525336	165944	Residential	Yes	Sutton AQMA	11.6	11.6	<0.1	<1	Negligible	Not significant
R1002	A217 Reigate Avenue	526011	166531	Residential	Yes	Sutton AQMA	12.2	12.2	<0.1	<1	Negligible	Not significant
R1003	A217 Bishopsford Road	526108	166620	Residential	Yes	Sutton AQMA	12.0	12.0	<0.1	<1	Negligible	Not significant
R1004	B279 Angel Hill	525784	165410	Residential	Yes	Sutton AQMA	11.3	11.3	<0.1	<1	Negligible	Not significant
R1005	B2230 Throwley Way	525886	164670	Residential	Yes	Sutton AQMA	10.9	10.9	<0.1	<1	Negligible	Not significant
R1010	A237 Woodcote Road	528942	163669	Residential	Yes	Sutton AQMA	11.1	11.1	<0.1	<1	Negligible	Not significant
R1011	A237 Manor Road	528635	164755	Residential	Yes	Sutton AQMA	11.4	11.4	<0.1	<1	Negligible	Not significant
R1012	A237 Manor Road North	528616	164790	Residential	Yes	Sutton AQMA	11.5	11.5	<0.1	<1	Negligible	Not significant
R1014	Mile Road	528474	166105	Residential	Yes	Sutton AQMA	11.2	11.2	<0.1	<1	Negligible	Not significant
R1017	B243 Park Hill Road	533144	164721	Residential	Yes	Croydon AQMA	11.1	11.1	<0.1	<1	Negligible	Not significant
R1018	A212 Coombe Road	533053	164722	Residential	Yes	Croydon AQMA	10.7	10.7	<0.1	<1	Negligible	Not significant
R1020	A212 Park Lane	532641	164859	Residential	Yes	Croydon AQMA	11.7	11.7	<0.1	<1	Negligible	Not significant
R1021	A212 Coombe Road	532604	164841	Residential	Yes	Croydon AQMA	11.5	11.5	<0.1	<1	Negligible	Not significant
R1025	A235 South End	532646	164301	Residential	Yes	Croydon AQMA	11.8	11.8	<0.1	<1	Negligible	Not significant
R1026	A235 South End	532498	164469	Residential	Yes	Croydon AQMA	11.6	11.6	<0.1	<1	Negligible	Not significant
R1027	A235 South End	532457	164474	Residential	Yes	Croydon AQMA	11.7	11.7	<0.1	<1	Negligible	Not significant
R1037	A232 Duppas Hill Lane	532026	164979	Residential	Yes	Croydon AQMA	11.9	11.9	<0.1	<1	Negligible	Not significant
R1038	A232 Pump Pail North	532091	165061	Residential	Yes	Croydon AQMA	12.9	12.9	<0.1	<1	Negligible	Not significant
R1047	Beech House Road	532598	165169	Residential	Yes	Croydon AQMA	12.1	12.1	<0.1	<1	Negligible	Not significant
R1048	A232 The Croydon Flyover	532545	165233	Residential	Yes	Croydon AQMA	12.4	12.4	<0.1	<1	Negligible	Not significant
R1049	A232 Barclay Road	532639	165333	Residential	Yes	Croydon AQMA	12.5	12.5	<0.1	<1	Negligible	Not significant
R1050	A212 Wellesley Road	532436	166557	Residential	Yes	Croydon AQMA	12.3	12.3	<0.1	<1	Negligible	Not significant
R1051	A222 St James's Road	532313	166615	Residential	Yes	Croydon AQMA	12.4	12.3	-0.1	<-1	Negligible	Not significant
R1052	A213 St James's Road	532019	166677	Residential	Yes	Croydon AQMA	11.8	11.7	-0.1	<-1	Negligible	Not significant
R1053	A212 Northcote Road	532566	167082	Residential	Yes	Croydon AQMA	13.0	13.0	<0.1	<1	Negligible	Not significant
R1054	A212 Whitehorse Road	532554	167043	Residential	Yes	Croydon AQMA	12.7	12.7	<0.1	<1	Negligible	Not significant
R1055	A212 Grange Road	532768	168254	Residential	Yes	Croydon AQMA	12.7	12.7	<0.1	<1	Negligible	Not significant
R1057	A232 Fairfield Road	533041	165418	Residential	Yes	Croydon AQMA	11.1	11.1	<0.1	<1	Negligible	Not significant
R1058	A232 Chepstow Road	533298	165485	Residential	Yes	Croydon AQMA	11.6	11.6	<0.1	<1	Negligible	Not significant
R1059	A215 Shirley Road	535130	165942	Residential	Yes	Croydon AQMA	12.2	12.2	<0.1	<1	Negligible	Not significant
R1060	A215 Shirley Road	535091	165940	Residential	Yes	Croydon AQMA	11.2	11.2	<0.1	<1	Negligible	Not significant
R1061	A232 Wickham Road	535417	165668	Residential	Yes	Croydon AQMA	11.4	11.4	<0.1	<1	Negligible	Not significant



ID	Name	X	Y	Type	In AQMA?	AQMA Title	2029 Annual mean PM <sub>2.5</sub> concentration (µg/m <sup>3</sup> )			Change Relative to Air Quality Standard (%)	Impact	Significance
							Without Project	With Project	Change			
R1062	A222 Lower Addiscombe Road	534705	166720	Residential	Yes	Croydon AQMA	12.0	12.0	<0.1	<1	Negligible	Not significant
R1063	A222 Long Lane	534891	167003	Residential	Yes	Croydon AQMA	12.8	12.8	<0.1	<1	Negligible	Not significant
R1064	A215 Portland Road	534694	167379	Residential	Yes	Croydon AQMA	12.6	12.6	<0.1	<1	Negligible	Not significant
R1065	A222 Lower Addiscombe Road	533227	166324	Residential	Yes	Croydon AQMA	12.6	12.6	<0.1	<1	Negligible	Not significant
R1066	A222 Lower Addiscombe Road	533261	166316	Residential	Yes	Croydon AQMA	12.8	12.8	<0.1	<1	Negligible	Not significant
R1072	Charlwood Road	524880	138698	Residential	No		8.6	8.6	<0.1	<1	Negligible	Not significant
R1073	Gatwick Road	528287	138635	Residential	No		9.9	10.0	0.1	<1	Negligible	Not significant
R1078	A217 Reigate Hill	525734	151771	Residential	Yes	AQMA No. 11 (Reigate Hill)	10.9	11.1	0.2	<1	Negligible	Not significant
R1079	A217 Reigate Hill	525378	150909	Residential	Yes	AQMA No. 11 (Reigate Hill)	10.1	10.2	0.1	<1	Negligible	Not significant
R1081	A25 Queensway	527888	150689	Residential	Yes	AQMA No. 12 (Redhill)	9.9	9.9	<0.1	<1	Negligible	Not significant
R1082	A23 London Road South	528974	153073	Residential	Yes	AQMA No. 10 (Merstham)	11.1	11.1	<0.1	<1	Negligible	Not significant
R1083	A23 London Road North	529019	153451	Residential	Yes	AQMA No. 10 (Merstham)	11.4	11.4	<0.1	<1	Negligible	Not significant
R1084	A23 High Street	528992	153327	Residential	Yes	AQMA No. 10 (Merstham)	11.2	11.2	<0.1	<1	Negligible	Not significant

3.2 Ecological Receptors

**Table 3.2.1: Predicted Annual Mean NOx Concentrations (µg/m<sup>3</sup>) and Impacts at Ecological Receptors for the 2024 Assessment Year**

Site	2024 Annual mean NOx concentration (µg/m <sup>3</sup> )			Comparison Against Standard of 30µg/m <sup>3</sup>
	Without Project	With Project	Change	
Thames Basin Heaths SPA	30.6	30.6	<0.1	Above standard
Glover's Wood SSSI	11.1	11.2	0.1	Below standard
Ockham and Wisley Commons SSSI	30.6	30.6	<0.1	Above standard
Edolph's Copse LNR	11.4	11.5	0.1	Below standard
Mole Gap to Reigate Escarpment SAC	19.0	19.0	<0.1	Below standard
Mole Gap to Reigate Escarpment SSSI	19.0	19.0	<0.1	Below standard
Titsey Woods SSSI	28.7	28.7	<0.1	Below standard
Westerham Wood SSSI	31.9	31.9	<0.1	Above standard
Grattons Park LNR	21.1	21.2	0.1	Below standard
Ockham and Wisley LNR	30.6	30.6	<0.1	Above standard
Willoughby Fields LNR	13.9	14.0	0.1	Below standard
Allen's Wood AW	25.7	25.7	<0.1	Below standard
Bridges Wood AW	29.0	29.0	<0.1	Below standard
Forge Wood 1 AW	23.3	23.4	0.1	Below standard
Forge Wood 2 AW	27.5	27.7	0.2	Below standard
Heathy Wood AW	44.1	44.0	-0.1	Above standard
Horleyland Wood 1 AW	19.3	19.1	-0.2	Below standard
Horleyland Wood 2 AW	33.9	32.8	-1.1	Above standard
Huntsgreen Wood AW	45.8	45.8	<0.1	Above standard
Kelvet Copse AW	13.0	13.2	0.2	Below standard
Rowley Wood AW	18.7	18.8	0.1	Below standard
The Hawth AW	17.1	17.1	<0.1	Below standard
The Roughts AW	40.6	40.5	-0.1	Above standard
Unnamed woodland 1 AW	23.7	24.6	0.9	Below standard
Unnamed woodland 2 AW	20.9	21.7	0.8	Below standard
Unnamed woodland 3 AW	14.3	14.3	<0.1	Below standard
Unnamed woodland 4 AW	66.1	66.0	-0.1	Above standard
Unnamed woodland 5 AW	14.0	14.3	0.3	Below standard
Unnamed woodland 6 AW	30.8	30.9	0.1	Above standard
Unnamed woodland 7 AW	22.6	22.7	0.1	Below standard
Unnamed woodland 8 AW	18.0	18.0	<0.1	Below standard
Unnamed woodland 9 AW	15.8	15.7	-0.1	Below standard
Unnamed woodland 10 AW	24.7	24.8	0.1	Below standard
Unnamed woodland 11 AW	25.0	25.1	0.1	Below standard
Unnamed woodland 12 AW	23.2	23.2	<0.1	Below standard
Unnamed woodland 13 AW	21.6	21.6	<0.1	Below standard



**Table 3.2.2: Predicted Annual Mean NOx Concentrations ( $\mu\text{g}/\text{m}^3$ ) and Impacts at Ecological Receptors for the 2029 Assessment Year**

Site	2029 Annual mean NOx concentration ( $\mu\text{g}/\text{m}^3$ )			Comparison Against Standard of $30\mu\text{g}/\text{m}^3$
	Without Project	With Project	Change	
Thames Basin Heaths SPA	24.6	24.6	<0.1	Below standard
Mole Gap to Reigate Escarpment SAC	14.2	14.2	<0.1	Below standard
Mole Gap to Reigate Escarpment SSSI	14.2	14.2	<0.1	Below standard
Buchan Hill Ponds SSSI	17.7	18.1	0.4	Below standard
Glover's Wood SSSI	10.0	10.1	0.1	Below standard
Ockham and Wisley Commons SSSI	24.6	24.6	<0.1	Below standard
Titsey Woods SSSI	20.5	20.6	0.1	Below standard
Westerham Wood SSSI	22.4	22.5	0.1	Below standard
Edolph's Copse LNR	10.0	10.1	0.1	Below standard
Grattons Park LNR	18.8	18.9	0.1	Below standard
Ockham and Wisley LNR	24.6	24.6	<0.1	Below standard
Willoughby Fields LNR	12.7	12.8	0.1	Below standard
Bridges Wood AW	21.3	20.6	-0.7	Below standard
Allen's Wood AW	19.4	19.3	-0.1	Below standard
Forge Wood 1 AW	18.8	20.0	1.2	Below standard
Forge Wood 2 AW	21.8	23.3	1.5	Below standard
Heathy Wood AW	29.5	29.0	-0.5	Below standard
Horleyland Wood 1 AW	16.8	16.6	-0.2	Below standard
Horleyland Wood 2 AW	29.1	27.7	-1.4	Below standard
Huntsgreen Wood AW	34.5	34.3	-0.2	Above standard
Kelvet Copse AW	11.6	11.8	0.2	Below standard
Rowley Wood AW	16.8	16.9	0.1	Below standard
The Hawth AW	15.4	15.4	<0.1	Below standard
The Roughs AW	27.8	27.1	-0.7	Below standard
Unnamed woodland 1 AW	20.5	21.6	1.1	Below standard
Unnamed woodland 2 AW	17.8	18.8	1.0	Below standard
Unnamed woodland 3 AW	12.4	12.4	<0.1	Below standard
Unnamed woodland 4 AW	41.6	41.0	-0.6	Above standard
Unnamed woodland 5 AW	12.7	12.9	0.2	Below standard
Unnamed woodland 6 AW	24.5	25.1	0.6	Below standard
Unnamed woodland 7 AW	19.2	19.5	0.3	Below standard
Unnamed woodland 8 AW	15.6	16.2	0.6	Below standard
Unnamed woodland 9 AW	13.8	13.9	0.1	Below standard
Unnamed woodland 10 AW	20.9	21.2	0.3	Below standard
Unnamed woodland 11 AW	19.9	21.5	1.6	Below standard
Unnamed woodland 12 AW	18.8	19.8	1.0	Below standard
Unnamed woodland 13 AW	17.0	17.0	<0.1	Below standard

## 4 Operational Phase Modelling Results

### 4.1 Human Receptors

**Table 4.1.1: Predicted Annual Mean NO<sub>2</sub> Concentrations (µg/m<sup>3</sup>) and Impacts at Human Receptors for the 2029 Assessment Year**

ID	Name	X	Y	Type	In AQMA?	AQMA Title	2029 Annual mean NO <sub>2</sub> concentration (µg/m <sup>3</sup> )			Change Relative to Air Quality Standard (%)	Impact	Significance
							Without Project	With Project	Change			
C0001	Outreach 3 Way Ifield Hall Charlwood Road Crawley	524684	138861	Other	No		10.9	10.8	-0.1	<-1	Negligible	Not significant
C0002	Ifield Community Centre	525265	137368	Other	No		11.4	11.4	<0.1	<1	Negligible	Not significant
CD001	CR/2017/0997/OUT	527192	136870	Committed development, residential	No		13.7	13.8	0.1	<1	Negligible	Not significant
CD002	CR/2018/0341/FUL	527323	136827	Committed development, residential	No		20.8	20.8	<0.1	<1	Negligible	Not significant
CD003	CR/2016/0962/ARM	529966	138952	Committed development, residential	No		15.9	15.9	<0.1	<1	Negligible	Not significant
CD004	CR/2016/0662/FUL	526871	136849	Committed development, residential	No		15.7	15.8	0.1	<1	Negligible	Not significant
CD005	CR/2016/0048/ARM	529144	138653	Committed development, school	No		14.3	14.3	<0.1	<1	Negligible	Not significant
CD006	CR/2015/0609/FUL	526938	136637	Committed development, residential	No		15.5	15.5	<0.1	<1	Negligible	Not significant
CD007	CR/2013/0610/ARM	529356	139407	Committed development, residential	No		12.7	12.7	<0.1	<1	Negligible	Not significant
CD008	CR/2016/0972/FUL	526244	136043	Committed development, residential	No		12.4	12.4	<0.1	<1	Negligible	Not significant
CD009	CR/2015/0389/FUL	525177	137206	Committed development, residential	No		10.8	10.8	<0.1	<1	Negligible	Not significant
CD010	CR/2018/0544/OUT	528649	138518	Committed development, residential	No		15.5	15.6	0.1	<1	Negligible	Not significant
CD011	CR/2018/0894/OUT	529463	139568	Committed development, residential	No		13.1	13.1	<0.1	<1	Negligible	Not significant
CD012	CR/2017/0921/FUL	526932	137226	Committed development, residential	No		21.6	21.7	0.1	<1	Negligible	Not significant
CD013	CR/2017/0444/FUL	527081	136989	Committed development, residential	No		13.1	13.1	<0.1	<1	Negligible	Not significant
CD014	CR/2014/0764/OUT	528206	138657	Committed development, other	No		16.3	16.4	0.1	<1	Negligible	Not significant
CD015	CR/2019/0660/FUL	527050	136325	Committed development, residential	No		14.7	14.7	<0.1	<1	Negligible	Not significant
CD016	CR/2019/0330/FUL	530207	136341	Committed development, residential	No		11.5	11.5	<0.1	<1	Negligible	Not significant
CD017	CR/2019/0271/PA3	527010	136282	Committed development, residential	No		12.6	12.6	<0.1	<1	Negligible	Not significant
CD018	CR/2014/0524/PA3	527058	139000	Committed development, residential	No		15.7	15.9	0.2	<1	Negligible	Not significant
CD019	CR/2006/0695/OUT	526258	136941	Committed development, residential	No		14.3	14.4	0.1	<1	Negligible	Not significant
CD020	CR/2009/0352/OUT	526511	136640	Committed development, residential	No		16.8	16.9	0.1	<1	Negligible	Not significant
CD021	CR/2015/0552/NCC	529495	139377	Committed development, residential	No		12.9	12.9	<0.1	<1	Negligible	Not significant
CD022	CR/2020/0274/FUL	526250	137355	Committed development, residential	No		17.6	17.6	<0.1	<1	Negligible	Not significant
CD024	CR/2020/0037/FUL	528294	136461	Committed development, residential	No		14.0	14.0	<0.1	<1	Negligible	Not significant
CD026	CR/2019/0542/FUL	527142	136342	Committed development, residential	No		15.1	15.1	<0.1	<1	Negligible	Not significant



ID	Name	X	Y	Type	In AQMA?	AQMA Title	2029 Annual mean NO <sub>2</sub> concentration (µg/m <sup>3</sup> )			Change Relative to Air Quality Standard (%)	Impact	Significance
							Without Project	With Project	Change			
CD027	CR/2020/0024/FUL	527089	136261	Committed development, residential	No		12.4	12.5	0.1	<1	Negligible	Not significant
CD029	18/00967/OUT	527836	149721	Committed development, residential	No		12.3	12.3	<0.1	<1	Negligible	Not significant
CD030	14/02124/F	527218	144582	Committed development, residential	No		10.8	10.9	0.1	<1	Negligible	Not significant
CD031	15/00731/F	527778	143441	Committed development, residential	No		13.2	13.3	0.1	<1	Negligible	Not significant
CD032	15/00640/P3JPA	528393	143062	Committed development, residential	No		18.2	18.3	0.1	<1	Negligible	Not significant
CD033	15/00500/F	528523	142920	Committed development, residential	Yes	AQMA No.3 (Horley)	17.8	17.9	0.1	<1	Negligible	Not significant
CD034	16/01739/PAP3O	528357	142886	Committed development, residential	No		18.4	18.5	0.1	<1	Negligible	Not significant
CD035	19/00147/F	528242	145252	Committed development, residential	No		11.0	11.0	<0.1	<1	Negligible	Not significant
CD036	18/01971/F	528058	147183	Committed development, care home	No		12.0	12.1	0.1	<1	Negligible	Not significant
CD038	19/01365/S73 (Lodgecrest Development Site)	528042	150471	Committed development, residential	Yes	AQMA No. 12 (Redhill)	16.7	16.7	<0.1	<1	Negligible	Not significant
CD040	19/01623/F	527884	147606	Committed development, residential	No		12.4	12.5	0.1	<1	Negligible	Not significant
CD042	18/01158/F	527857	150465	Committed development, other	Yes	AQMA No. 12 (Redhill)	14.6	14.7	0.1	<1	Negligible	Not significant
CD043	19/00063/F	527900	150963	Committed development, residential	No		14.3	14.4	0.1	<1	Negligible	Not significant
CD044	18/00222/OUT	528327	143084	Committed development, residential	No		16.6	16.7	0.1	<1	Negligible	Not significant
CD045	20/02034/F	527837	142872	Committed development, residential	Yes	AQMA No.3 (Horley)	19.6	19.8	0.2	<1	Negligible	Not significant
CD046	20/02017/S73	528363	143019	Committed development, residential	No		16.8	16.9	0.1	<1	Negligible	Not significant
CD047	19/00210/RM1	527837	149998	Committed development, residential	No		14.0	14.0	<0.1	<1	Negligible	Not significant
CD048	20/01199/S73	528064	142810	Committed development, residential	No		18.3	18.4	0.1	<1	Negligible	Not significant
CD049	20/01103/F	528054	142401	Committed development, residential	Yes	AQMA No.3 (Horley)	19.2	19.3	0.1	<1	Negligible	Not significant
CD050	20/02644/HHOLD	527949	142343	Committed development, residential	Yes	AQMA No.3 (Horley)	19.1	19.3	0.2	<1	Negligible	Not significant
CD051	20/01704/OUT	528328	142817	Committed development, residential	Yes	AQMA No.3 (Horley)	17.2	17.3	0.1	<1	Negligible	Not significant
CD052	20/02770/F	528220	143608	Committed development, residential	No		16.9	17.0	0.1	<1	Negligible	Not significant
CD053	20/01477/PAP3O	525477	150047	Committed development, residential	No		13.8	13.8	<0.1	<1	Negligible	Not significant
CD055	20/01880/CONLA	526875	142098	Committed development, residential	No		14.9	15.5	0.6	2	Negligible	Not significant
CD056	20/00862/PAP3O	528519	143063	Committed development, residential	No		18.9	19.0	0.1	<1	Negligible	Not significant
CD057	19/01417/OUT	528536	143006	Committed development, residential	No		16.8	16.9	0.1	<1	Negligible	Not significant
CD058	19/01973/OUT	530327	143354	Committed development, residential	No		13.8	13.8	<0.1	<1	Negligible	Not significant
CD059	19/01931/S73	527976	142924	Committed development, residential	No		16.6	16.7	0.1	<1	Negligible	Not significant
CD060	20/02823/PAP3O	528436	143056	Committed development, residential	No		17.9	18.0	0.1	<1	Negligible	Not significant

ID	Name	X	Y	Type	In AQMA?	AQMA Title	2029 Annual mean NO <sub>2</sub> concentration (µg/m <sup>3</sup> )			Change Relative to Air Quality Standard (%)	Impact	Significance
							Without Project	With Project	Change			
CD061	19/00986/F	527346	144779	Committed development, residential	No		11.0	11.1	0.1	<1	Negligible	Not significant
CD062	2019/548/EIA	531214	143209	Committed development, residential	No		14.1	14.1	<0.1	<1	Negligible	Not significant
CD063	2018/2567	531045	143264	Committed development, residential	No		17.8	17.8	<0.1	<1	Negligible	Not significant
CD066	2020/2297	531774	142808	Committed development, residential	No		11.0	11.0	<0.1	<1	Negligible	Not significant
CD067	2020/1099	530680	141453	Committed development, residential	No		14.0	14.0	<0.1	<1	Negligible	Not significant
CD068	2017/2292/cond1	531268	142738	Committed development, residential	No		12.6	12.6	<0.1	<1	Negligible	Not significant
CD071	DC/14/2132	523692	136668	Committed development, residential	No		8.6	8.6	<0.1	<1	Negligible	Not significant
CD072	DC/13/0368	524327	136672	Committed development, residential	No		9.9	9.9	<0.1	<1	Negligible	Not significant
CD078	EIA/20/0004	524943	138596	Committed development, residential	No		10.2	10.2	<0.1	<1	Negligible	Not significant
CD079	DC/20/0882	525125	138572	Committed development, residential	No		11.8	11.9	0.1	<1	Negligible	Not significant
CD081	MO/2019/1808	524601	140989	Committed development, residential	No		13.3	13.6	0.3	<1	Negligible	Not significant
CD082	MO/2012/1621	526356	142739	Committed development, residential	No		11.4	11.6	0.2	<1	Negligible	Not significant
CD083	MO/2020/0412	524568	143277	Committed development, residential	No		9.1	9.2	0.1	<1	Negligible	Not significant
CD085	13/04127/OUTES	530506	138843	Committed development, residential	No		13.4	13.4	<0.1	<1	Negligible	Not significant
CD086	DM/18/3525	530976	138541	Committed development, residential	No		11.7	11.7	<0.1	<1	Negligible	Not significant
CD087	14/04662/OUT	530752	138730	Committed development, residential	No		13.8	13.8	<0.1	<1	Negligible	Not significant
CD091	DM/21/0028	533534	139307	Committed development, care home	No		13.6	13.6	<0.1	<1	Negligible	Not significant
CD095	Tinsley Lane	528420	138402	Committed development, residential	No		15.8	15.9	0.1	<1	Negligible	Not significant
CD096	Land East of London Road Northgate	526977	137973	Committed development, residential	No		15.9	16.0	0.1	<1	Negligible	Not significant
CD097	7 - 13 The Broadway & 1 - 3 Queens Square	526936	136737	Committed development, residential	No		15.3	15.4	0.1	<1	Negligible	Not significant
CD098	Land adjacent to Sutherland House	528303	136541	Committed development, residential	No		14.4	14.4	<0.1	<1	Negligible	Not significant
CD099	Shaw House Pegler Way	526663	136659	Committed development, residential	No		19.8	19.9	0.1	<1	Negligible	Not significant
CD101	Land to the southeast of Heathy Farm Balcombe Road	529902	138968	Committed development, residential	No		15.6	15.6	<0.1	<1	Negligible	Not significant
CD103	Telford Place/ Haslett Avenue	527349	136433	Committed development, residential	No		13.7	13.8	0.1	<1	Negligible	Not significant
CD104	County Buildings	527303	136937	Committed development, residential	No		14.5	14.5	<0.1	<1	Negligible	Not significant
CD105	Crawley College	527381	136726	Committed development, residential	No		13.7	13.7	<0.1	<1	Negligible	Not significant
CD106	Land at Cross Keys	526850	136575	Committed development, residential	No		13.3	13.3	<0.1	<1	Negligible	Not significant
CD108	Rushetts Road Play Area	525794	138103	Committed development, residential	No		10.5	10.5	<0.1	<1	Negligible	Not significant
CD109	Land east of Balcombe Road/Street Hill	530150	136116	Committed development, residential	No		12.0	12.0	<0.1	<1	Negligible	Not significant



ID	Name	X	Y	Type	In AQMA?	AQMA Title	2029 Annual mean NO <sub>2</sub> concentration (µg/m <sup>3</sup> )			Change Relative to Air Quality Standard (%)	Impact	Significance
							Without Project	With Project	Change			
CD110	St. Catherine's Hospice	526764	135783	Committed development, residential	No		12.2	12.3	0.1	<1	Negligible	Not significant
CD114	Copthorne Golf Club Copthorne Common Road Copthorne	532317	139331	Committed development, residential	No		10.1	10.1	<0.1	<1	Negligible	Not significant
CD115	Crabbet Park Old Hollow Near Crawley Worth	530392	137725	Committed development, residential	No		13.1	13.1	<0.1	<1	Negligible	Not significant
CD116	Land off the Close and Haroldslea Drive	529680	142225	Committed development, residential	No		16.0	15.8	-0.2	<-1	Negligible	Not significant
CD117	Land at Meath Green	527222	144199	Committed development, residential	No		10.6	10.7	0.1	<1	Negligible	Not significant
CD122	Reading Arch Road/ Brighton Road North	527917	150188	Committed development, residential	No		15.5	15.5	<0.1	<1	Negligible	Not significant
CD124	Former Chequers Hotel Bonehurst Road	528409	144102	Committed development, residential	No		14.5	14.6	0.1	<1	Negligible	Not significant
CD125	59-61 Brighton Road Horley	528545	142953	Committed development, residential	No		17.5	17.6	0.1	<1	Negligible	Not significant
CD126	Telephone Exchange Victoria Road South	528307	143044	Committed development, residential	No		16.3	16.5	0.2	<1	Negligible	Not significant
CD130	Land adjacent to the Town Hall Castlefield Road	525414	150376	Committed development, residential	No		14.1	14.1	<0.1	<1	Negligible	Not significant
CD131	Library and Pool House Bancroft Road Reigate	525532	150156	Committed development, residential	No		14.4	14.4	<0.1	<1	Negligible	Not significant
CD132	Land West of Castle Drive	525600	147835	Committed development, residential	No		10.0	10.0	<0.1	<1	Negligible	Not significant
CD133	Horley Police Station 15 Massetts Road	528437	142923	Committed development, residential	Yes	AQMA No.3 (Horley)	17.1	17.2	0.1	<1	Negligible	Not significant
CD134	Land at Plough Road and Redehall Road Smallfield	532038	143032	Committed development, residential	No		10.8	10.8	<0.1	<1	Negligible	Not significant
CD135	Land North of Plough Road Smallfield	532241	143436	Committed development, residential	No		10.5	10.5	<0.1	<1	Negligible	Not significant
CD136	Woodlands Garage Chapel Road Smallfield	531786	143371	Committed development, residential	No		12.1	12.1	<0.1	<1	Negligible	Not significant
CD137	Land north of Rosemary Lane	524405	141304	Committed development, residential	No		10.2	10.3	0.1	<1	Negligible	Not significant
CD138	Land east of Ifield Road	524176	140511	Committed development, residential	No		10.6	10.7	0.1	<1	Negligible	Not significant
CD146	Land Rear of Moonshiners Dolby Green	524135	140917	Committed development, residential	No		10.4	10.5	0.1	<1	Negligible	Not significant
CD147	Land West of Reigate Road Hookwood Site Allocation Policy SA42	526196	142428	Committed development, residential	No		11.3	11.6	0.3	<1	Negligible	Not significant
CD153	Land south of Kennel Lane Hookwood	526565	142597	Committed development, residential	No		12.2	12.5	0.3	<1	Negligible	Not significant
CD154	Land adjacent to Three Ares Hookwood	526627	142519	Committed development, residential	No		12.3	12.7	0.4	1	Negligible	Not significant
CH0046	Rowfant Residential Home	532591	136995	Care home	No		10.0	10.1	0.1	<1	Negligible	Not significant
CH0048	Care at Stennings	531321	139203	Care home	No		10.9	10.9	<0.1	<1	Negligible	Not significant
CH0110	Brownrigg	532506	139383	Care home	No		10.3	10.3	<0.1	<1	Negligible	Not significant
CH0118	Francis Court	531909	139594	Care home	No		10.7	10.7	<0.1	<1	Negligible	Not significant
CH0139	Abbey Lodge	530027	159899	Care home	Yes	Croydon AQMA	16.2	16.2	<0.1	<1	Negligible	Not significant
CH0149	Brighton Road	531005	161177	Care home	Yes	Croydon AQMA	18.0	18.0	<0.1	<1	Negligible	Not significant
CH0150	The Manor	530758	161108	Care home	Yes	Croydon AQMA	13.5	13.5	<0.1	<1	Negligible	Not significant
CH0152	Better Care Residential Home	530476	160350	Care home	Yes	Croydon AQMA	17.4	17.4	<0.1	<1	Negligible	Not significant
CH0159	Callum House	530204	160233	Care home	Yes	Croydon AQMA	13.9	13.9	<0.1	<1	Negligible	Not significant
CH0170	The Eadmund	530010	159875	Care home	Yes	Croydon AQMA	15.7	15.7	<0.1	<1	Negligible	Not significant
CH0179	Care Management Group - 3 The Green	525671	165100	Care home	Yes	Sutton AQMA	16.2	16.2	<0.1	<1	Negligible	Not significant

ID	Name	X	Y	Type	In AQMA?	AQMA Title	2029 Annual mean NO <sub>2</sub> concentration (µg/m <sup>3</sup> )			Change Relative to Air Quality Standard (%)	Impact	Significance
							Without Project	With Project	Change			
CH0181	Hall Grange	535654	165401	Care home	Yes	Croydon AQMA	14.6	14.6	<0.1	<1	Negligible	Not significant
CH0183	Care Management Group - 374 St Helier Avenue	526054	166815	Care home	Yes	Merton AQMA	19.3	19.3	<0.1	<1	Negligible	Not significant
CH0196	Nas House	534898	166366	Care home	Yes	Croydon AQMA	20.0	20.0	<0.1	<1	Negligible	Not significant
CH0221	Shepherds Corner	532247	166614	Care home	Yes	Croydon AQMA	22.0	22.0	<0.1	<1	Negligible	Not significant
CH0223	Speakers Court	532657	166463	Care home	Yes	Croydon AQMA	20.2	20.2	<0.1	<1	Negligible	Not significant
CH0231	The White House	529536	158394	Care home	Yes	Croydon AQMA	12.2	12.2	<0.1	<1	Negligible	Not significant
CH0233	Wilhelmina House	533596	165553	Care home	Yes	Croydon AQMA	21.3	21.4	0.1	<1	Negligible	Not significant
CH0251	Barnfield	528279	142568	Care home	Yes	AQMA No.3 (Horley)	18.8	18.9	0.1	<1	Negligible	Not significant
CH0254	33 Blanford Road	525081	150338	Care home	Yes	AQMA No.9 (Reigate High St / West St / Bell St)	18.9	19.1	0.2	<1	Negligible	Not significant
CH0257	Briar House	527258	142416	Care home	No		16.6	16.9	0.3	<1	Negligible	Not significant
CH0262	Cedar Lodge	524568	141140	Care home	No		10.5	10.7	0.2	<1	Negligible	Not significant
CH0274	QEF Independent Living Services	515316	158531	Care home	No		17.7	17.7	<0.1	<1	Negligible	Not significant
CH0294	Heathercroft	527865	142537	Care home	Yes	AQMA No.3 (Horley)	17.4	17.5	0.1	<1	Negligible	Not significant
CH0303	Kenilworth	528969	142909	Care home	No		17.3	17.3	<0.1	<1	Negligible	Not significant
CH0311	Longford	528067	142802	Care home	No		18.9	19.0	0.1	<1	Negligible	Not significant
CH0313	Lumley Road	528460	143349	Care home	No		15.4	15.5	0.1	<1	Negligible	Not significant
CH0314	Malvern	528156	142953	Care home	No		16.7	16.8	0.1	<1	Negligible	Not significant
CH0317	Millview	524333	141071	Care home	No		12.8	13.0	0.2	<1	Negligible	Not significant
CH0320	Nutbush Cottage	528407	144986	Care home	No		14.4	14.5	0.1	<1	Negligible	Not significant
CH0321	56 Oakwood Road	528610	143465	Care home	No		15.8	15.9	0.1	<1	Negligible	Not significant
CH0327	Park Hall Resource Centre	525327	151126	Care home	No		12.3	12.3	<0.1	<1	Negligible	Not significant
CH0330	Prinsted	527805	142479	Care home	Yes	AQMA No.3 (Horley)	18.0	18.1	0.1	<1	Negligible	Not significant
CH0331	Prosignia Ltd	528660	156283	Care home	No		12.5	12.6	0.1	<1	Negligible	Not significant
CH0332	Rainscombe Bungalow	532905	141815	Care home	No		9.3	9.3	<0.1	<1	Negligible	Not significant
CH0333	Rainscombe Farm	532903	141815	Care home	No		9.3	9.3	<0.1	<1	Negligible	Not significant
CH0335	Redehall Cottage	532157	141201	Care home	No		11.3	11.4	0.1	<1	Negligible	Not significant
CH0336	Redstone House	531253	148719	Care home	No		15.6	15.7	0.1	<1	Negligible	Not significant
CH0349	69 Reigate Road	526249	144331	Care home	No		10.7	10.8	0.1	<1	Negligible	Not significant
CH0354	Southlands	527895	151174	Care home	No		13.3	13.4	0.1	<1	Negligible	Not significant
CH0366	1 Wood Close	528198	145907	Care home	No		11.0	11.1	0.1	<1	Negligible	Not significant
CH0369	Clayton House	526687	135911	Care home	No		13.0	13.0	<0.1	<1	Negligible	Not significant
CH0370	Deerswood Lodge	525280	137676	Care home	No		11.1	11.1	<0.1	<1	Negligible	Not significant
CH0371	Queens Lodge	526449	135937	Care home	No		12.0	12.0	<0.1	<1	Negligible	Not significant
CH0372	Trent House	529864	140446	Care home	No		14.2	14.2	<0.1	<1	Negligible	Not significant
CH0373	Amberley Lodge Nursing Home	530688	160954	Care home	Yes	Croydon AQMA	13.8	13.8	<0.1	<1	Negligible	Not significant
CH0380	Green Lane	525805	166949	Care home	Yes	Sutton AQMA	18.5	18.5	<0.1	<1	Negligible	Not significant
CH0388	Orchard House Nursing Home	525637	165272	Care home	Yes	Sutton AQMA	15.9	15.9	<0.1	<1	Negligible	Not significant
CH0390	Purley View Nursing Home	531166	161493	Care home	Yes	Croydon AQMA	22.6	22.6	<0.1	<1	Negligible	Not significant
CH0395	Barchester Thackeray House Care Home	533690	165736	Care home	Yes	Croydon AQMA	21.4	21.5	0.1	<1	Negligible	Not significant
CH0403	The Barn House	528909	153450	Care home	No		16.4	16.4	<0.1	<1	Negligible	Not significant
CH0409	Chaldon Rise Nursing Home	531006	153553	Care home	No		17.6	17.6	<0.1	<1	Negligible	Not significant
CH0410	Coppice Lea Care Home with Nursing	530674	152749	Care home	No		16.6	16.7	0.1	<1	Negligible	Not significant
CH0426	Barchester Wykeham House Care Home	528336	142744	Care home	Yes	AQMA No.3 (Horley)	17.7	17.8	0.1	<1	Negligible	Not significant
CH0441	Tyrwhitt House	515413	158827	Care home	No		17.6	17.7	0.1	<1	Negligible	Not significant
CH0446	Ferndale Nursing Home	526913	135850	Care home	No		12.3	12.3	<0.1	<1	Negligible	Not significant



ID	Name	X	Y	Type	In AQMA?	AQMA Title	2029 Annual mean NO <sub>2</sub> concentration (µg/m <sup>3</sup> )			Change Relative to Air Quality Standard (%)	Impact	Significance
							Without Project	With Project	Change			
CH0447	Ifield Park Care Home	524780	136603	Care home	No		9.8	9.8	<0.1	<1	Negligible	Not significant
CH0454	Kings Lodge Centre for Complex Needs	531149	148555	Care home	No		14.6	14.7	0.1	<1	Negligible	Not significant
CH0458	Kings Lodge Care Centre	505669	161548	Care home	No		23.7	23.7	<0.1	<1	Negligible	Not significant
CH0460	Burleys Wood	528110	135751	Care home	No		11.7	11.7	<0.1	<1	Negligible	Not significant
CH0465	Albany Lodge Nursing Home	532787	166475	Care home	Yes	Croydon AQMA	22.2	22.2	<0.1	<1	Negligible	Not significant
CH0474	Brookmead	524814	137247	Care home	No		9.8	9.9	0.1	<1	Negligible	Not significant
CH0489	Woodside Court	534301	167505	Care home	Yes	Croydon AQMA	18.1	18.1	<0.1	<1	Negligible	Not significant
CH0507	The Oaks	527947	136711	Care home	No		13.6	13.6	<0.1	<1	Negligible	Not significant
CH0508	Paddock Cottage	524905	137584	Care home	No		10.2	10.2	<0.1	<1	Negligible	Not significant
CH0511	Tushmore Lane	527268	137862	Care home	Yes	Hazelwick AQMA	16.5	16.6	0.1	<1	Negligible	Not significant
CH0513	Heavers Court Care Home for Dementia and Nursing	533180	167749	Care home	Yes	Croydon AQMA	19.7	19.6	-0.1	<-1	Negligible	Not significant
CH0522	Croftdown House	529043	157799	Care home	Yes	Croydon AQMA	11.7	11.8	0.1	<1	Negligible	Not significant
CH0523	Roseleigh	528180	142966	Care home	No		16.6	16.8	0.2	<1	Negligible	Not significant
CH0528	Young Prospect	527862	150856	Care home	No		15.0	15.0	<0.1	<1	Negligible	Not significant
CH0536	West Hall	505530	160612	Care home	No		14.2	14.2	<0.1	<1	Negligible	Not significant
CH0542	Acorns	529842	137781	Care home	No		15.7	15.7	<0.1	<1	Negligible	Not significant
CH0543	The Orchards	527545	136665	Care home	No		14.9	14.9	<0.1	<1	Negligible	Not significant
CH0546	Bridge House Care Centre	528702	165185	Care home	Yes	Sutton AQMA	19.9	19.9	<0.1	<1	Negligible	Not significant
CH0547	Chippings	528399	142708	Care home	Yes	AQMA No.3 (Horley)	17.5	17.6	0.1	<1	Negligible	Not significant
CH0549	Upfield	528196	142629	Care home	Yes	AQMA No.3 (Horley)	18.1	18.2	0.1	<1	Negligible	Not significant
CH0554	Larkfield	525807	142322	Care home	No		10.3	10.6	0.3	<1	Negligible	Not significant
CH0558	Clifton House	530148	159986	Care home	Yes	Croydon AQMA	17.0	17.1	0.1	<1	Negligible	Not significant
CH0559	Cabot House	526711	135821	Care home	No		12.8	12.9	0.1	<1	Negligible	Not significant
CH0566	Threeways	528019	146978	Care home	No		15.7	15.7	<0.1	<1	Negligible	Not significant
CH0569	Gracewell of Horley Park	527718	143475	Care home	No		12.9	13.1	0.2	<1	Negligible	Not significant
CH0575	Lona Lodge	525104	166308	Care home	Yes	Sutton AQMA	18.3	18.4	0.1	<1	Negligible	Not significant
CH0577	Smallbrook Care Home	528106	142693	Care home	Yes	AQMA No.3 (Horley)	17.5	17.7	0.2	<1	Negligible	Not significant
CH0580	Rosemanor 2	531001	161172	Care home	Yes	Croydon AQMA	18.0	18.0	<0.1	<1	Negligible	Not significant
CH0582	Tanners Farm	529332	141954	Care home	No		19.1	18.8	-0.3	<-1	Negligible	Not significant
CH0584	Greensleeves Care Home	526527	136129	Care home	No		12.2	12.2	<0.1	<1	Negligible	Not significant
CH0591	Ambleside Lodge	528190	146436	Care home	No		15.4	15.5	0.1	<1	Negligible	Not significant
CH0594	1 Cranleigh Gardens	525751	165633	Care home	Yes	Sutton AQMA	16.2	16.2	<0.1	<1	Negligible	Not significant
CH0598	Clarendon Nursing Home	532743	168035	Care home	Yes	Croydon AQMA	19.5	19.5	<0.1	<1	Negligible	Not significant
CH0606	Jane House	532782	140716	Care home	No		10.6	10.6	<0.1	<1	Negligible	Not significant
E0001	Langshott Infant School Smallfiel Road Horley	529062	143283	Education	No		14.2	14.3	0.1	<1	Negligible	Not significant
E0002	Pound Hill Junior School Crawley Lane Crawley	529283	137246	Education	No		13.9	14.0	0.1	<1	Negligible	Not significant
E0003	Horley Infant School Lumley Road Horley	528339	143494	Education	No		15.2	15.3	0.1	<1	Negligible	Not significant
E0005	Copthorne Church of England Junior School Church Road Crawley	531647	139445	Education	No		10.5	10.5	<0.1	<1	Negligible	Not significant
E0006	Fairway Infant School Fairway Crawley	531653	139073	Education	No		11.1	11.1	<0.1	<1	Negligible	Not significant
E0007	Redehall Preparatory School Redehall Road Horley	531893	142528	Education	No		12.6	12.7	0.1	<1	Negligible	Not significant
E0008	Trinity Oaks Church of England Primary School Brookfield Drive Horley	529268	144190	Education	No		11.7	11.8	0.1	<1	Negligible	Not significant
E0009	Pound Hill Infant School Crawley Lane Crawley	529195	137201	Education	No		14.3	14.3	<0.1	<1	Negligible	Not significant
E0010	Burstow Primary School Wheelers Lane Horley	531770	143125	Education	No		12.5	12.5	<0.1	<1	Negligible	Not significant
E0011	Cranbrook Nursery School Antlands Lane Horley	530721	140469	Education	No		13.7	13.7	<0.1	<1	Negligible	Not significant

ID	Name	X	Y	Type	In AQMA?	AQMA Title	2029 Annual mean NO <sub>2</sub> concentration (µg/m <sup>3</sup> )			Change Relative to Air Quality Standard (%)	Impact	Significance
							Without Project	With Project	Change			
E0012	Langley Green Primary School/Willow Tree Pre-school Stagelands Crawley	526139	138010	Education	No		13.8	14.0	0.2	<1	Negligible	Not significant
E0013	Cranbrook Childcare & Learning Charlwood Road Horley	526360	141937	Education	No		16.0	16.5	0.5	1	Negligible	Not significant
E0014	Three Bridges Infant School Gales Place Crawley	527882	136919	Education	No		13.0	13.1	0.1	<1	Negligible	Not significant
E0015	Daisy Chain Day Nursery Three Bridges Road Crawley	528600	136988	Education	No		18.5	18.6	0.1	<1	Negligible	Not significant
E0016	Fennies Day Nursery Albert Road Horley	528115	143507	Education	No		18.0	18.1	0.1	<1	Negligible	Not significant
E0017	Northgate Primary School Green Lane Crawley	527236	137383	Education	No		15.6	15.7	0.1	<1	Negligible	Not significant
E0018	Three Bridges Junior School Gales Drive Crawley	527892	136920	Education	No		13.1	13.1	<0.1	<1	Negligible	Not significant
E0019	Milton Mount Primary School Grattons Drive Crawley	529176	137874	Education	No		13.9	13.9	<0.1	<1	Negligible	Not significant
E0020	Manorfield Primary and Nursery School Sangers Drive Horley	527734	143105	Education	No		14.0	14.1	0.1	<1	Negligible	Not significant
E0021	Toad Hall Nursery Massetts Road Horley	528400	142898	Education	Yes	AQMA No.3 (Horley)	17.2	17.3	0.1	<1	Negligible	Not significant
E0022	St Margaret's Church of England Primary School The Mardens Crawley	525567	137340	Education	No		11.3	11.4	0.1	<1	Negligible	Not significant
E0023	The Mill Primary School Ifield Drive Crawley	525057	136775	Education	No		11.3	11.3	<0.1	<1	Negligible	Not significant
E0024	West Green Primary School West Green Drive Crawley	526235	137012	Education	No		14.8	14.9	0.1	<1	Negligible	Not significant
E0025	Brookfield Day Nursery London Road Crawley	527116	139361	Education	No		15.3	15.4	0.1	<1	Negligible	Not significant
E0026	Meath Green Infant School Kiln Lane Horley	527549	144173	Education	No		11.1	11.2	0.1	<1	Negligible	Not significant
E0027	Manor Green Primary School Lady Margaret Road Crawley	525508	137094	Education	No		12.5	12.6	0.1	<1	Negligible	Not significant
E0028	St Wilfrids Catholic School St Wilfrids Way Crawley	525828	136175	Education	No		10.7	10.8	0.1	<1	Negligible	Not significant
E0030	Meath Green Junior School Greenfields Road Horley	528004	144247	Education	No		11.6	11.7	0.1	<1	Negligible	Not significant
E0031	Our Lady Queen of Heaven Catholic Primary School Hare Lane Crawley	525812	137853	Education	No		11.5	11.6	0.1	<1	Negligible	Not significant
E0032	The Oakwood School Balcombe Road Horley	528977	143064	Education	No		15.9	15.9	<0.1	<1	Negligible	Not significant
E0033	Hazelwick School Hazelwick Mill Lane Crawley	528472	137857	Education	No		22.0	22.0	<0.1	<1	Negligible	Not significant
E0034	Yattendon School Oakwood Road Horley	528463	143622	Education	No		14.9	14.9	<0.1	<1	Negligible	Not significant
E0035	Gossops Green Community Primary School Kidborough Road Crawley	525046	136025	Education	No		10.1	10.1	<0.1	<1	Negligible	Not significant
E0036	Willow Tree Montessori Lumley Road Horley	528350	143526	Education	No		15.1	15.2	0.1	<1	Negligible	Not significant
E0037	Charlwood Village Infant School/Charlwood Pre-school Swan Lane Horley	524591	141241	Education	No		10.3	10.5	0.2	<1	Negligible	Not significant
E0038	Charlwood House Day Nursery Charlwood Road Crawley	526325	139867	Education	No		15.4	15.7	0.3	<1	Negligible	Not significant
E0039	The Bungalow Sure Start Children's Centre Kiln Lane Horley	527693	144199	Education	No		11.0	11.1	0.1	<1	Negligible	Not significant
E0040	School in North East Neighbourhood	529874	139331	Education	No		13.6	13.7	0.1	<1	Negligible	Not significant
E0041	Roshe School Halifax Close Pound Hill	530049	138331	Education	No		15.1	15.1	<0.1	<1	Negligible	Not significant
E0042	Brookfield Day Nursery London Road Langley Green	526983	139032	Education	No		14.5	14.7	0.2	<1	Negligible	Not significant
E0043	Crawley College College Road Crawley	527279	136788	Education	No		20.9	21.0	0.1	<1	Negligible	Not significant
E0044	Our Lady Queen of Heaven Playgroup/Gateways Playgroup	526086	138076	Education	No		12.8	12.9	0.1	<1	Negligible	Not significant
E0045	Peter Pan Playgroup	531613	139518	Education	No		11.2	11.2	<0.1	<1	Negligible	Not significant
E0046	The Little House Montessori	531240	141454	Education	No		10.7	10.7	<0.1	<1	Negligible	Not significant
E0047	Jack and Jill Pre School	531364	139455	Education	No		11.6	11.6	<0.1	<1	Negligible	Not significant
E0048	Langley Lane Playgroup	525242	137905	Education	No		11.0	11.0	<0.1	<1	Negligible	Not significant
E0049	Horley Infant School Lumley Road Horley_AP	528359	143465	Education	No		15.2	15.3	0.1	<1	Negligible	Not significant
E0050	Manorfield Primary and Nursery School Sangers Drive Horley_AP	527733	143145	Education	No		13.8	14.0	0.2	<1	Negligible	Not significant
E0051	The Mill Primary School Ifield Drive Crawley_AP	525121	136740	Education	No		11.9	12.0	0.1	<1	Negligible	Not significant
E0052	Yattendon School Oakwood Road Horley_AP	528484	143585	Education	No		14.9	15.0	0.1	<1	Negligible	Not significant
E0054	Northgate Primary School Green Lane Crawley_AP	527203	137415	Education	No		15.6	15.7	0.1	<1	Negligible	Not significant



ID	Name	X	Y	Type	In AQMA?	AQMA Title	2029 Annual mean NO <sub>2</sub> concentration (µg/m <sup>3</sup> )			Change Relative to Air Quality Standard (%)	Impact	Significance
							Without Project	With Project	Change			
E0055	Northgate Children & Family Centre Barnfield Road Crawley	527275	137473	Education	No		14.1	14.1	<0.1	<1	Negligible	Not significant
E0065	Reigate Steppingstones Sure Start Children's Centre	525448	150155	Education	No		20.3	20.3	<0.1	<1	Negligible	Not significant
E0073	Newminster Children's Centre	526256	166917	Education	Yes	Merton AQMA	17.2	17.2	<0.1	<1	Negligible	Not significant
E0074	Green Oak Children's Centre (Formally Nonsuch and Cheam Sure Start Children's Centre)	523830	165687	Education	Yes	Sutton AQMA	21.5	21.5	<0.1	<1	Negligible	Not significant
E0075	Maidenbower and Pound Hill Children & Family Centre	529287	137141	Education	No		13.9	13.9	<0.1	<1	Negligible	Not significant
E0080	The Grange Children's Centre	528779	165303	Education	Yes	Sutton AQMA	19.4	19.4	<0.1	<1	Negligible	Not significant
E0088	East Surrey College	528285	152053	Education	No		13.9	13.9	<0.1	<1	Negligible	Not significant
E0093	Forge Wood Primary School	529305	139138	Education	No		12.5	12.6	0.1	<1	Negligible	Not significant
E0097	Merstham Primary School	529001	152997	Education	No		16.2	16.2	<0.1	<1	Negligible	Not significant
E0098	Aurora Redehall School	531914	141450	Education	No		10.2	10.2	<0.1	<1	Negligible	Not significant
E0099	Brookways School	523750	165481	Education	Yes	Sutton AQMA	19.5	19.5	<0.1	<1	Negligible	Not significant
E0100	Reigate College	525412	150521	Education	No		15.3	15.3	<0.1	<1	Negligible	Not significant
E0108	Merrywood House Independent Special School	524008	152406	Education	No		16.0	16.1	0.1	<1	Negligible	Not significant
E0109	Westvale Park Primary Academy	526997	144531	Education	No		9.9	10.0	0.1	<1	Negligible	Not significant
E0113	Purley Nursery School	531442	161965	Education	Yes	Croydon AQMA	15.3	15.3	<0.1	<1	Negligible	Not significant
E0115	The Coningsby Pupil Referral Unit	532724	164850	Education	Yes	Croydon AQMA	21.5	21.5	<0.1	<1	Negligible	Not significant
E0120	South Norwood Primary School	534144	168036	Education	Yes	Croydon AQMA	16.9	16.9	<0.1	<1	Negligible	Not significant
E0122	Woodside Primary School and Children's Centre	534211	166913	Education	Yes	Croydon AQMA	19.1	19.1	<0.1	<1	Negligible	Not significant
E0128	Park Hill Junior School	533075	165294	Education	Yes	Croydon AQMA	17.1	17.1	<0.1	<1	Negligible	Not significant
E0132	Park Hill Infant School	533077	165278	Education	Yes	Croydon AQMA	17.0	17.0	<0.1	<1	Negligible	Not significant
E0134	St John's CofE Primary School	535785	165486	Education	Yes	Croydon AQMA	13.8	13.8	<0.1	<1	Negligible	Not significant
E0135	Parish Church CofE Junior School	531660	165115	Education	Yes	Croydon AQMA	18.0	18.1	0.1	<1	Negligible	Not significant
E0136	Parish Church CE Nursery and Infant School	531681	165103	Education	Yes	Croydon AQMA	18.1	18.1	<0.1	<1	Negligible	Not significant
E0141	St Mary's Catholic Infant School	532476	166182	Education	Yes	Croydon AQMA	19.7	19.7	<0.1	<1	Negligible	Not significant
E0144	St Chad's Catholic Primary School	533387	167861	Education	Yes	Croydon AQMA	16.9	16.9	<0.1	<1	Negligible	Not significant
E0146	St Andrew's CofE Voluntary Aided High School	531666	165106	Education	Yes	Croydon AQMA	18.1	18.1	<0.1	<1	Negligible	Not significant
E0147	St Mary's Catholic High School	532473	166299	Education	Yes	Croydon AQMA	19.6	19.6	<0.1	<1	Negligible	Not significant
E0158	Trinity School	535193	165810	Education	Yes	Croydon AQMA	16.1	16.1	<0.1	<1	Negligible	Not significant
E0164	BRIT School for Performing Arts and Technology	532864	167388	Education	Yes	Croydon AQMA	18.3	18.3	<0.1	<1	Negligible	Not significant
E0184	Hackbridge Primary School	528369	166058	Education	Yes	Sutton AQMA	17.0	17.0	<0.1	<1	Negligible	Not significant
E0193	Beddington Infants' School	529217	164957	Education	Yes	Sutton AQMA	15.7	15.7	<0.1	<1	Negligible	Not significant
E0199	All Saints Benhilton CofE Primary School	525929	165295	Education	Yes	Sutton AQMA	16.3	16.3	<0.1	<1	Negligible	Not significant
E0200	Holy Trinity CofE Junior School	529090	164820	Education	Yes	Sutton AQMA	14.9	14.9	<0.1	<1	Negligible	Not significant
E0202	St Cecilia's Catholic Primary School	523869	165771	Education	Yes	Sutton AQMA	19.7	19.6	-0.1	<-1	Negligible	Not significant
E0208	All Saints Carshalton Church of England Primary School	528282	164478	Education	Yes	Sutton AQMA	15.2	15.2	<0.1	<1	Negligible	Not significant
E0253	Holmesdale Community Infant School	525582	151132	Education	No		11.9	12.0	0.1	<1	Negligible	Not significant
E0256	Byfleet Primary School	505679	161616	Education	No		22.6	22.6	<0.1	<1	Negligible	Not significant
E0269	Ongar Place Primary School	504336	163888	Education	No		21.0	21.0	<0.1	<1	Negligible	Not significant
E0274	Meadowcroft Community Infant School	503617	165234	Education	No		16.9	16.9	<0.1	<1	Negligible	Not significant
E0278	Reigate Priory Community Junior School	525322	150072	Education	No		12.8	12.8	<0.1	<1	Negligible	Not significant
E0307	Holy Family Catholic Primary School Addlestone	504179	164024	Education	No		18.3	18.3	<0.1	<1	Negligible	Not significant
E0308	St Peter's Catholic Primary School	517386	157248	Education	No		18.5	18.6	0.1	<1	Negligible	Not significant
E0323	Oakwood School	529000	143180	Education	No		15.5	15.6	0.1	<1	Negligible	Not significant
E0324	St Andrew's Catholic School	517451	157208	Education	No		17.4	17.5	0.1	<1	Negligible	Not significant
E0332	Salesian School Chertsey	503152	165824	Education	No		17.5	17.5	<0.1	<1	Negligible	Not significant

ID	Name	X	Y	Type	In AQMA?	AQMA Title	2029 Annual mean NO <sub>2</sub> concentration (µg/m <sup>3</sup> )			Change Relative to Air Quality Standard (%)	Impact	Significance
							Without Project	With Project	Change			
E0344	Downsend School	517614	156985	Education	No		18.8	18.8	<0.1	<1	Negligible	Not significant
E0349	Micklefield School	525265	150852	Education	No		13.7	13.8	0.1	<1	Negligible	Not significant
E0394	Three Bridges Primary School	528072	137007	Education	No		21.4	21.4	<0.1	<1	Negligible	Not significant
E0396	Maidenbower Infant School	529519	135953	Education	No		11.8	11.8	<0.1	<1	Negligible	Not significant
E0398	St Margaret's CofE Primary School	525609	137284	Education	No		11.4	11.5	0.1	<1	Negligible	Not significant
E0399	St Francis of Assisi Catholic Primary School Crawley	527310	135947	Education	No		16.5	16.6	0.1	<1	Negligible	Not significant
E0400	St Andrew's CofE Primary School	528296	135905	Education	No		12.2	12.3	0.1	<1	Negligible	Not significant
E0401	Ifield Community College	525412	136922	Education	No		11.5	11.5	<0.1	<1	Negligible	Not significant
E0403	Manor Green College	525442	137195	Education	No		11.1	11.1	<0.1	<1	Negligible	Not significant
E0409	Culvers House Primary School	528231	166331	Education	Yes	Sutton AQMA	15.1	15.1	<0.1	<1	Negligible	Not significant
E0411	Maidenbower Junior School	529574	135904	Education	No		11.9	11.9	<0.1	<1	Negligible	Not significant
E0413	Thornton Heath Children's Centre	532629	168135	Education	Yes	Croydon AQMA	18.1	18.1	<0.1	<1	Negligible	Not significant
E0414	Selhurst Early Years Centre	532988	167415	Education	Yes	Croydon AQMA	18.7	18.7	<0.1	<1	Negligible	Not significant
E0420	Malmesbury Primary School	526256	167025	Education	Yes	Merton AQMA	16.5	16.5	<0.1	<1	Negligible	Not significant
E0421	Cressey College	534524	167782	Education	Yes	Croydon AQMA	17.3	17.3	<0.1	<1	Negligible	Not significant
E0429	Oriel High School	529077	135712	Education	No		11.8	11.8	<0.1	<1	Negligible	Not significant
E0430	Moving On Pupil Referral Unit	532415	164971	Education	Yes	Croydon AQMA	26.0	26.0	<0.1	<1	Negligible	Not significant
E0436	Al-Khair School	533097	166191	Education	Yes	Croydon AQMA	24.8	24.8	<0.1	<1	Negligible	Not significant
E0452	Oasis Academy Shirley Park	534794	166664	Education	Yes	Croydon AQMA	21.4	21.4	<0.1	<1	Negligible	Not significant
E0455	The Crescent Primary School	532757	167538	Education	Yes	Croydon AQMA	18.4	18.4	<0.1	<1	Negligible	Not significant
E0459	Whitehorse Manor Infant School	532815	168081	Education	Yes	Croydon AQMA	21.5	21.5	<0.1	<1	Negligible	Not significant
E0460	Whitehorse Manor Junior School	532806	168039	Education	Yes	Croydon AQMA	21.3	21.3	<0.1	<1	Negligible	Not significant
E0470	Westbourne Primary School	525079	165269	Education	Yes	Sutton AQMA	16.5	16.6	0.1	<1	Negligible	Not significant
E0472	Wallington County Grammar School	528965	164944	Education	Yes	Sutton AQMA	20.7	20.7	<0.1	<1	Negligible	Not significant
E0476	Glenthorne High School	525384	166076	Education	Yes	Sutton AQMA	18.7	18.7	<0.1	<1	Negligible	Not significant
E0479	Hazelwick School	528372	137813	Education	No		22.7	22.8	0.1	<1	Negligible	Not significant
E0483	Educational Excellence and Wellbeing	532367	165211	Education	Yes	Croydon AQMA	27.6	27.6	<0.1	<1	Negligible	Not significant
E0487	Shirley High School Performing Arts College	535897	165199	Education	Yes	Croydon AQMA	13.4	13.4	<0.1	<1	Negligible	Not significant
E0494	St Thomas Becket Catholic Primary School	534370	167369	Education	Yes	Croydon AQMA	17.6	17.6	<0.1	<1	Negligible	Not significant
E0512	Jubilee High School	504161	164440	Education	No		24.7	24.7	<0.1	<1	Negligible	Not significant
E0515	St Paul's CofE Primary School	504214	164553	Education	No		19.1	19.1	<0.1	<1	Negligible	Not significant
E0524	Broadmead Primary School	532913	167010	Education	Yes	Croydon AQMA	18.3	18.3	<0.1	<1	Negligible	Not significant
E0529	The Gatwick School	528544	139295	Education	No		16.0	16.1	0.1	<1	Negligible	Not significant
H0001	Ifield Medical Centre Lady Margaret Road Crawley	525144	137381	Healthcare	No		12.8	12.9	0.1	<1	Negligible	Not significant
H0002	The Gables Nursing Home Ifield Green Crawley	525039	138203	Healthcare	No		10.6	10.6	<0.1	<1	Negligible	Not significant
H0003	Bridge Medical Centre Wassand Close Crawley	528348	136914	Healthcare	No		15.3	15.4	0.1	<1	Negligible	Not significant
H0004	Farmfield Hospital Farmfield Drive Horley	525871	142305	Healthcare	No		10.4	10.7	0.3	<1	Negligible	Not significant
H0005	Spire Gatwick Park Hospital Povey Cross Roadhookwood	526928	142637	Healthcare	No		13.6	14.0	0.4	1	Negligible	Not significant
H0006	Barnfield Care Home Upfield Horley	528278	142567	Healthcare	Yes	AQMA No.3 (Horley)	18.8	19.0	0.2	<1	Negligible	Not significant
H0105	St Anthony's Hospital	523969	165983	Healthcare	Yes	Sutton AQMA	17.5	17.5	<0.1	<1	Negligible	Not significant
H0110	Overline House	527125	136352	Healthcare	No		16.2	16.2	<0.1	<1	Negligible	Not significant
H0111	Crawley Walk In Centre	526321	136849	Healthcare	No		12.7	12.7	<0.1	<1	Negligible	Not significant
H0112	Central Health Clinic	527273	136923	Healthcare	No		18.2	18.3	0.1	<1	Negligible	Not significant
H0113	Ravendene Primary Care Centre	526733	136226	Healthcare	No		15.0	15.0	<0.1	<1	Negligible	Not significant
H0114	Crawley Hospital	526229	136764	Healthcare	No		12.5	12.5	<0.1	<1	Negligible	Not significant
H0115	Langley Green Clinic	526085	137939	Healthcare	No		13.1	13.3	0.2	<1	Negligible	Not significant



ID	Name	X	Y	Type	In AQMA?	AQMA Title	2029 Annual mean NO <sub>2</sub> concentration (µg/m <sup>3</sup> )			Change Relative to Air Quality Standard (%)	Impact	Significance
							Without Project	With Project	Change			
H0116	Bishops Bell Clinic	526342	136923	Healthcare	No		15.4	15.4	<0.1	<1	Negligible	Not significant
H0117	Gossops Green Clinic	524984	136055	Healthcare	No		9.8	9.9	0.1	<1	Negligible	Not significant
H0119	Unit 7 Bluebird House	526881	142186	Healthcare	No		15.2	15.7	0.5	1	Negligible	Not significant
H0123	Purley War Memorial Hospital	531451	161843	Healthcare	Yes	Croydon AQMA	17.2	17.2	<0.1	<1	Negligible	Not significant
H0125	Sickle Cell And Thalassaemia Centre	532711	167740	Healthcare	Yes	Croydon AQMA	22.5	22.5	<0.1	<1	Negligible	Not significant
H0126	Woodside Health Centre	534525	167758	Healthcare	Yes	Croydon AQMA	17.2	17.2	<0.1	<1	Negligible	Not significant
H0127	Thornton Heath Health Centre	532461	168250	Healthcare	Yes	Croydon AQMA	18.0	18.0	<0.1	<1	Negligible	Not significant
H0128	Morland Road Clinic	533405	166411	Healthcare	Yes	Croydon AQMA	22.2	22.2	<0.1	<1	Negligible	Not significant
H0130	Shirley Clinic	535074	166042	Healthcare	Yes	Croydon AQMA	20.8	20.8	<0.1	<1	Negligible	Not significant
H0133	Waddon Clinic	531211	164480	Healthcare	Yes	Croydon AQMA	17.4	17.5	0.1	<1	Negligible	Not significant
H0137	Croydon Nhs Walk-In-Centre	532325	165378	Healthcare	Yes	Croydon AQMA	23.1	23.1	<0.1	<1	Negligible	Not significant
H0138	Access Ability	532462	167384	Healthcare	Yes	Croydon AQMA	17.8	17.8	<0.1	<1	Negligible	Not significant
H0139	Leon House	532396	165041	Healthcare	Yes	Croydon AQMA	24.8	24.8	<0.1	<1	Negligible	Not significant
H0141	Tollgate Children's Centre	535104	167333	Healthcare	Yes	Croydon AQMA	16.2	16.2	<0.1	<1	Negligible	Not significant
H0163	Cheam Resource Centre	523841	165702	Healthcare	Yes	Sutton AQMA	22.0	21.9	-0.1	<-1	Negligible	Not significant
H0170	Southern House 111 Centre	532629	165729	Healthcare	Yes	Croydon AQMA	21.9	21.9	<0.1	<1	Negligible	Not significant
H0173	St Helier Ambulance Station	526435	166874	Healthcare	Yes	Sutton AQMA	16.8	16.8	<0.1	<1	Negligible	Not significant
H0182	South Park Clinic	525484	149928	Healthcare	No		16.5	16.6	0.1	<1	Negligible	Not significant
H0186	Horley Health Centre	528285	143097	Healthcare	No		16.7	16.8	0.1	<1	Negligible	Not significant
H0187	Health Centre Exchange Road	527289	136873	Healthcare	No		25.5	25.6	0.1	<1	Negligible	Not significant
H0188	West Green Child Centre (Crawley)	526249	136953	Healthcare	No		14.5	14.6	0.1	<1	Negligible	Not significant
H0195	Croydon South (Mhoa)	531406	161919	Healthcare	Yes	Croydon AQMA	15.5	15.5	<0.1	<1	Negligible	Not significant
H0197	Croydon Child And Adolescent Mh Services	532371	165213	Healthcare	Yes	Croydon AQMA	27.5	27.5	<0.1	<1	Negligible	Not significant
H0198	Amberley Lodge Nursing Home	530767	160903	Healthcare	Yes	Croydon AQMA	23.7	23.8	0.1	<1	Negligible	Not significant
H0200	Croydon Corporate Headquarters Carolyn House	532642	165897	Healthcare	Yes	Croydon AQMA	21.6	21.6	<0.1	<1	Negligible	Not significant
H0201	Selhurst Road Hostel	533827	168282	Healthcare	Yes	Croydon AQMA	18.9	18.9	<0.1	<1	Negligible	Not significant
H0202	Lantern Hall Day Centre	532114	165162	Healthcare	Yes	Croydon AQMA	24.4	24.4	<0.1	<1	Negligible	Not significant
H0203	Mhoa Croydon North	533181	167750	Healthcare	Yes	Croydon AQMA	19.5	19.5	<0.1	<1	Negligible	Not significant
H0204	Crisis Unit	534116	166166	Healthcare	Yes	Croydon AQMA	16.7	16.7	<0.1	<1	Negligible	Not significant
H0205	Add-Croyon Dip	532324	165320	Healthcare	Yes	Croydon AQMA	23.8	23.8	<0.1	<1	Negligible	Not significant
H0241	Newminster Children's Centre	526363	167051	Healthcare	Yes	Merton AQMA	16.4	16.4	<0.1	<1	Negligible	Not significant
H0246	The Weald Day Hospital	526264	136746	Healthcare	No		12.5	12.6	0.1	<1	Negligible	Not significant
H0247	Exchange Road Clinic	527337	136876	Healthcare	No		21.3	21.4	0.1	<1	Negligible	Not significant
H0248	Crawley & Horsham Atc (Sr)	524972	137230	Healthcare	No		11.1	11.2	0.1	<1	Negligible	Not significant
H0249	Nws.Crs & Htt	526861	138469	Healthcare	No		13.8	14.0	0.2	<1	Negligible	Not significant
H0250	Longley House	526898	136287	Healthcare	No		13.3	13.3	<0.1	<1	Negligible	Not significant
H0253	Maidenbower Day Centre	529496	135879	Healthcare	No		11.8	11.8	<0.1	<1	Negligible	Not significant
H0254	Gatwick Park Hospital	527151	142551	Healthcare	No		15.0	15.3	0.3	<1	Negligible	Not significant
H0255	Crawley Kidney Treatment Centre	526776	138997	Healthcare	No		13.1	13.2	0.1	<1	Negligible	Not significant
H0272	Barnfield Day Centre	528279	142563	Healthcare	Yes	AQMA No.3 (Horley)	18.9	19.0	0.1	<1	Negligible	Not significant
H0287	Kings Lodge Care Centre	505788	161583	Healthcare	No		17.5	17.5	<0.1	<1	Negligible	Not significant
H0299	Horley Community Mh Team	528180	143151	Healthcare	No		16.4	16.5	0.1	<1	Negligible	Not significant
H0309	Gloucester Road	527865	150847	Healthcare	No		14.7	14.7	<0.1	<1	Negligible	Not significant
H0311	Redstone House	531247	148721	Healthcare	No		15.4	15.5	0.1	<1	Negligible	Not significant
H0316	April Cottage	525872	142306	Healthcare	No		10.4	10.7	0.3	<1	Negligible	Not significant
H0317	Larkfield	525805	142329	Healthcare	No		10.3	10.6	0.3	<1	Negligible	Not significant

ID	Name	X	Y	Type	In AQMA?	AQMA Title	2029 Annual mean NO <sub>2</sub> concentration (µg/m <sup>3</sup> )			Change Relative to Air Quality Standard (%)	Impact	Significance
							Without Project	With Project	Change			
H0323	Crawley Ambulance Station	526352	137316	Healthcare	No		16.4	16.5	0.1	<1	Negligible	Not significant
H0324	Gatwick Hart	527085	140106	Healthcare	No		22.0	22.1	0.1	<1	Negligible	Not significant
H0329	Gatwick Ambulance Station	528443	141574	Healthcare	No		35.0	34.9	-0.1	<-1	Negligible	Not significant
H0336	Horley Response Post	528405	142942	Healthcare	No		17.6	17.7	0.1	<1	Negligible	Not significant
H0337	Gatwick Mrc	527558	138664	Healthcare	No		20.0	20.1	0.1	<1	Negligible	Not significant
H0338	Secamb Head Office	528255	138640	Healthcare	No		18.2	18.2	<0.1	<1	Negligible	Not significant
R0001	The Chestnuts The Street Horley	524367	141056	Residential	No		12.8	13.1	0.3	<1	Negligible	Not significant
R0002	Pinehurst Povey Cross Road Horley	527199	142371	Residential	No		16.5	16.9	0.4	1	Negligible	Not significant
R0003	Church Walk Horley	527433	142610	Residential	No		17.9	18.2	0.3	<1	Negligible	Not significant
R0005	Oakstead Mill Lane Horley	526435	143257	Residential	No		10.9	11.1	0.2	<1	Negligible	Not significant
R0006	Cheyne Walk Horley	527756	142329	Residential	Yes	AQMA No.3 (Horley)	20.0	20.0	<0.1	<1	Negligible	Not significant
R0007	The Chestnuts Ladbroke Road Horley	528485	144035	Residential	No		16.6	16.7	0.1	<1	Negligible	Not significant
R0008	Thatchers Close Horley	528823	144036	Residential	No		13.4	13.5	0.1	<1	Negligible	Not significant
R0009	Lumley Court Brighton Road Horley	528203	143591	Residential	No		17.9	18.0	0.1	<1	Negligible	Not significant
R0010	Nutbush Cottage Bonehurst Road Horley	528338	145748	Residential	No		12.7	12.8	0.1	<1	Negligible	Not significant
R0011	Bayhorne Lodge Balcombe Road Horley	529225	142147	Residential	Yes	AQMA No.3 (Horley)	18.4	18.2	-0.2	<-1	Negligible	Not significant
R0012	Gilstead Hathersham Close Horley	531028	143596	Residential	No		20.6	20.7	0.1	<1	Negligible	Not significant
R0013	Redehall Villas Effingham Road Horley	532225	141020	Residential	No		14.3	14.4	0.1	<1	Negligible	Not significant
R0014	Brook Lane House Brook Lane Horley	530408	141552	Residential	No		16.9	16.8	-0.1	<-1	Negligible	Not significant
R0015	Spinney Cottage Balcombe Road Horley	529827	140570	Residential	No		14.8	14.8	<0.1	<1	Negligible	Not significant
R0016	Copthorne Road Crawley	530812	138526	Residential	No		12.9	12.9	<0.1	<1	Negligible	Not significant
R0017	Kistbridge House Brookhill Road Crawley	531251	138832	Residential	No		27.3	27.3	<0.1	<1	Negligible	Not significant
R0018	Knighton Close Crawley	529745	138614	Residential	No		19.6	19.7	0.1	<1	Negligible	Not significant
R0019	Ferndown Crawley	530005	138613	Residential	No		15.8	15.8	<0.1	<1	Negligible	Not significant
R0020	Oakfields Crawley	529742	137604	Residential	No		23.1	23.9	0.8	2	Negligible	Not significant
R0021	Ticehurst Close Crawley	530433	136793	Residential	No		18.9	18.9	<0.1	<1	Negligible	Not significant
R0022	Tinsley Lane Crawley	528258	138018	Residential	Yes	Hazelwick AQMA	20.8	20.8	<0.1	<1	Negligible	Not significant
R0023	Woodfield Lodge Crawley	528126	137889	Residential	Yes	Hazelwick AQMA	23.9	23.9	<0.1	<1	Negligible	Not significant
R0024	Rowley Farm Cottage London Road Crawley	527791	139984	Residential	No		16.4	16.6	0.2	<1	Negligible	Not significant
R0025	The Windmill at Gatwick Manor Hotel London Road Crawley	527024	139449	Residential	No		15.8	16.0	0.2	<1	Negligible	Not significant
R0026	Bader Court Five Acres Crawley	526982	137729	Residential	Yes	Hazelwick AQMA	15.1	15.2	0.1	<1	Negligible	Not significant
R0027	Ifield Road Crawley	525799	137186	Residential	No		12.5	12.6	0.1	<1	Negligible	Not significant
R0028	Almond Close Crawley	525500	136491	Residential	No		13.8	13.9	0.1	<1	Negligible	Not significant
R0029	Stafford House Bonnetts Lane Crawley	525116	138569	Residential	No		12.0	12.1	0.1	<1	Negligible	Not significant
R0030	Greenings The Crescent Horley	528592	141764	Residential	Yes	AQMA No.3 (Horley)	27.6	27.3	-0.3	<-1	Negligible	Not significant
R0031	Upfield Horley	528253	142514	Residential	Yes	AQMA No.3 (Horley)	19.1	19.2	0.1	<1	Negligible	Not significant
R0032	Withey Brook Hookwood Horley	526864	142360	Residential	No		14.0	14.4	0.4	1	Negligible	Not significant
R0033	Russ Hill Cottages Charlwood Horley	523428	140549	Residential	No		9.1	9.2	0.1	<1	Negligible	Not significant
R0034	Oak Trees Charlotte Grove Smallfield Horley	531099	143575	Residential	No		15.5	15.5	<0.1	<1	Negligible	Not significant
R0035	Ontario Close Smallfield Horley	531085	142905	Residential	No		14.7	14.6	-0.1	<-1	Negligible	Not significant
R0036	Brighton Road Horley	527825	142841	Residential	Yes	AQMA No.3 (Horley)	22.5	22.6	0.1	<1	Negligible	Not significant
R0037	Brighton Road Horley	527787	142799	Residential	Yes	AQMA No.3 (Horley)	23.2	23.3	0.1	<1	Negligible	Not significant
R0038	Kingsley Road Horley	527663	142394	Residential	Yes	AQMA No.3 (Horley)	19.5	19.6	0.1	<1	Negligible	Not significant
R0039	Vernon Woodroyd Gardens Horley	527893	142215	Residential	Yes	AQMA No.3 (Horley)	21.3	21.6	0.3	<1	Negligible	Not significant
R0040	Brighton Road Horley	527763	142773	Residential	Yes	AQMA No.3 (Horley)	22.4	22.5	0.1	<1	Negligible	Not significant



ID	Name	X	Y	Type	In AQMA?	AQMA Title	2029 Annual mean NO <sub>2</sub> concentration (µg/m <sup>3</sup> )			Change Relative to Air Quality Standard (%)	Impact	Significance
							Without Project	With Project	Change			
R0041	Massetts Road Horley	527855	142775	Residential	Yes	AQMA No.3 (Horley)	19.6	19.7	0.1	<1	Negligible	Not significant
R0042	Trentham Peeks Brook Lane Horley	530818	142438	Residential	No		22.8	22.9	0.1	<1	Negligible	Not significant
R0043	Newbridge Cottage Tinsley Green Crawley	528832	139578	Residential	No		14.9	14.9	<0.1	<1	Negligible	Not significant
R0044	Radford Road Pound Hill Crawley	529019	139599	Residential	No		14.0	14.2	0.2	<1	Negligible	Not significant
R0045	North East Sector Neighbourhood	528804	139299	Residential	No		14.2	14.3	0.1	<1	Negligible	Not significant
R0046	Maxey Cottage Bonnetts Lane Crawley	525261	138996	Residential	No		12.3	12.4	0.1	<1	Negligible	Not significant
R0047	Old Bonnetts Cottage Bonnetts Lane Crawley	525366	139532	Residential	No		14.0	14.0	<0.1	<1	Negligible	Not significant
R0048	Dalewood Gardens Northgate	527805	137880	Residential	Yes	Hazelwick AQMA	14.8	14.8	<0.1	<1	Negligible	Not significant
R0049	The Street Charlwood	524632	140989	Residential	No		13.0	13.3	0.3	<1	Negligible	Not significant
R0050	Ontario Close Smallfield Horley	531217	142916	Residential	No		13.4	13.4	<0.1	<1	Negligible	Not significant
R0051	Erica Way Cophorne	531176	138830	Residential	No		18.9	18.9	<0.1	<1	Negligible	Not significant
R0052	Wimblehurst Road Pound Hill	529389	139529	Residential	No		13.2	13.3	0.1	<1	Negligible	Not significant
R0053	The Boulevard Northgate	526820	136846	Residential	No		17.1	17.2	0.1	<1	Negligible	Not significant
R0054	Filbert Crescent Gossops Green	525294	136554	Residential	No		12.8	12.9	0.1	<1	Negligible	Not significant
R0055	North Road Three Bridges	528274	137765	Residential	Yes	Hazelwick AQMA	22.8	22.9	0.1	<1	Negligible	Not significant
R0056	North Road Three Bridges	528189	137853	Residential	Yes	Hazelwick AQMA	24.5	24.6	0.1	<1	Negligible	Not significant
R0057	Lark Rise Langley Green	525924	137669	Residential	No		13.9	14.0	0.1	<1	Negligible	Not significant
R0058	Early Commons Three Bridges	527790	137279	Residential	Yes	Hazelwick AQMA	18.9	18.9	<0.1	<1	Negligible	Not significant
R0059	Tinsley Close Three Bridges	528388	138061	Residential	Yes	Hazelwick AQMA	19.1	19.2	0.1	<1	Negligible	Not significant
R0060	London Road Northgate	526856	137869	Residential	No		14.7	14.8	0.1	<1	Negligible	Not significant
R0061	St. Hildas Close Pound Hill	529316	138537	Residential	Yes	Hazelwick AQMA	16.9	17.0	0.1	<1	Negligible	Not significant
R0062	Balcombe Road Crawley	529479	141506	Residential	No		18.6	18.0	-0.6	-2	Negligible	Not significant
R0063	Turners Hill Road West Sussex	530432	137275	Residential	No		18.5	18.5	<0.1	<1	Negligible	Not significant
R0064	Saxon Road Pound Hill Crawley	530106	136549	Residential	No		11.1	11.1	<0.1	<1	Negligible	Not significant
R0065	Hazelwick Mews Three Bridges	528295	137836	Residential	Yes	Hazelwick AQMA	23.8	23.8	<0.1	<1	Negligible	Not significant
R0066	Brighton Road Horley	527804	142820	Residential	Yes	AQMA No.3 (Horley)	22.2	22.3	0.1	<1	Negligible	Not significant
R0067	Harwood Park Salfords	528269	145887	Residential	No		12.8	12.9	0.1	<1	Negligible	Not significant
R0068	Ferndown Pound Hill	529830	138633	Residential	No		17.2	17.3	0.1	<1	Negligible	Not significant
R0069	The Broadway Northgate	526910	136837	Residential	No		16.0	16.1	0.1	<1	Negligible	Not significant
R0070	Royston Close Three Bridges	528306	138564	Residential	No		16.5	16.6	0.1	<1	Negligible	Not significant
R0071	Hazelwick Mews Three Bridges	528296	137888	Residential	Yes	Hazelwick AQMA	23.3	23.3	<0.1	<1	Negligible	Not significant
R0072	Turners Hill Road West Sussex	530811	136824	Residential	No		12.2	12.2	<0.1	<1	Negligible	Not significant
R0073	Woolborough Lane Outwood	530811	146003	Residential	No		16.5	16.6	0.1	<1	Negligible	Not significant
R0074	Brighton Road Horley	527753	142764	Residential	Yes	AQMA No.3 (Horley)	22.2	22.4	0.2	<1	Negligible	Not significant
R0075	Brighton Road Horley	527729	142696	Residential	Yes	AQMA No.3 (Horley)	23.9	24.0	0.1	<1	Negligible	Not significant
R0076	Tinsley Close Three Bridges	528326	138214	Residential	No		16.6	16.7	0.1	<1	Negligible	Not significant
R0077	Church Road Horley	527906	142892	Residential	No		19.0	19.2	0.2	<1	Negligible	Not significant
R0078	Hazelwick Mill Lane Three Bridges	528336	137766	Residential	Yes	Hazelwick AQMA	23.7	23.7	<0.1	<1	Negligible	Not significant
R0079	Balcombe Road Horley	529351	141854	Residential	No		20.7	20.3	-0.4	-1	Negligible	Not significant
R0080	Balcombe Road Horley	529272	141994	Residential	Yes	AQMA No.3 (Horley)	18.9	18.6	-0.3	<-1	Negligible	Not significant
R0081	Riverside Horley	528074	142212	Residential	Yes	AQMA No.3 (Horley)	20.4	20.6	0.2	<1	Negligible	Not significant
R0082	Riverside Horley	528259	142070	Residential	Yes	AQMA No.3 (Horley)	21.5	21.7	0.2	<1	Negligible	Not significant
R0083	Ellerton Peeks Brook Lane Burstow	530551	141921	Residential	No		18.0	18.0	<0.1	<1	Negligible	Not significant
R0084	Hocken Mead Pound Hill Crawley	529971	137779	Residential	No		17.8	17.9	0.1	<1	Negligible	Not significant
R0085	Redehall Road Smallfield Horley	532031	142018	Residential	No		11.3	11.3	<0.1	<1	Negligible	Not significant
R0086	Manor Lodge Povey Cross Road Langley Green	527076	142275	Residential	No		16.7	17.2	0.5	1	Negligible	Not significant

ID	Name	X	Y	Type	In AQMA?	AQMA Title	2029 Annual mean NO <sub>2</sub> concentration (µg/m <sup>3</sup> )			Change Relative to Air Quality Standard (%)	Impact	Significance
							Without Project	With Project	Change			
R0087	Povey Cross Road Hookwood Horley	526984	142213	Residential	No		15.5	16.1	0.6	2	Negligible	Not significant
R0088	Chequers Drive Horley	528356	143962	Residential	No		17.1	17.1	<0.1	<1	Negligible	Not significant
R0089	Derby Cottages Lee Street Horley	527579	143802	Residential	No		12.8	12.9	0.1	<1	Negligible	Not significant
R0090	Grange Lodge Bonehurst Road Horley	528446	144551	Residential	No		15.3	15.4	0.1	<1	Negligible	Not significant
R0091	Ewhurst Road West Green Crawley	526258	137287	Residential	No		19.8	19.9	0.1	<1	Negligible	Not significant
R0092	Town Mead West Green Crawley	526631	137184	Residential	No		15.7	15.7	<0.1	<1	Negligible	Not significant
R0093	Peeks Brook Lane Horley	530901	142811	Residential	No		23.3	23.3	<0.1	<1	Negligible	Not significant
R0094	Kingsley Road Horley_J	527610	142578	Residential	Yes	AQMA No.3 (Horley)	24.4	24.5	0.1	<1	Negligible	Not significant
R0095	Hazelwick Avenue	528640	137051	Residential	No		26.9	26.9	<0.1	<1	Negligible	Not significant
R0096	Hazelwick Road	528626	137067	Residential	No		24.6	24.7	0.1	<1	Negligible	Not significant
R0097	Mill Road	528575	137093	Residential	No		22.6	22.6	<0.1	<1	Negligible	Not significant
R0098	Hazelwick Avenue	528645	137025	Residential	No		28.1	28.2	0.1	<1	Negligible	Not significant
R0099	A2220 Haslett Avenue East	528605	136960	Residential	No		23.1	23.1	<0.1	<1	Negligible	Not significant
R0100	A2220 Haslett Avenue East	528614	136968	Residential	No		24.2	24.2	<0.1	<1	Negligible	Not significant
R0101	Station Hill	528871	137075	Residential	No		24.2	24.2	<0.1	<1	Negligible	Not significant
R0102	A2220 Worth Park Avenue	528890	137086	Residential	No		24.4	24.4	<0.1	<1	Negligible	Not significant
R0103	A2220 Worth Park Avenue	528900	137119	Residential	No		29.6	29.7	0.1	<1	Negligible	Not significant
R0104	St Mary's Drive	528940	137133	Residential	No		26.9	27.0	0.1	<1	Negligible	Not significant
R0105	Hazelwick Road	528633	137085	Residential	Yes	Hazelwick AQMA	25.2	25.2	<0.1	<1	Negligible	Not significant
R0106	Mill Road	528641	137313	Residential	Yes	Hazelwick AQMA	22.4	22.4	<0.1	<1	Negligible	Not significant
R0107	Hazelwick Avenue	528545	137504	Residential	Yes	Hazelwick AQMA	23.8	23.8	<0.1	<1	Negligible	Not significant
R0108	Pond Wood Road	528396	137630	Residential	Yes	Hazelwick AQMA	22.4	22.4	<0.1	<1	Negligible	Not significant
R0109	A2011 Crawley Avenue	528286	137739	Residential	Yes	Hazelwick AQMA	22.5	22.5	<0.1	<1	Negligible	Not significant
R0110	North Road	528224	137768	Residential	Yes	Hazelwick AQMA	22.5	22.5	<0.1	<1	Negligible	Not significant
R0111	A2004 Northgate Avenue	528177	137801	Residential	Yes	Hazelwick AQMA	24.2	24.2	<0.1	<1	Negligible	Not significant
R0112	A2004 Northgate Avenue	528165	137761	Residential	Yes	Hazelwick AQMA	23.9	24.0	0.1	<1	Negligible	Not significant
R0113	North Road	528208	137789	Residential	Yes	Hazelwick AQMA	22.8	22.9	0.1	<1	Negligible	Not significant
R0114	North Road	528194	137749	Residential	Yes	Hazelwick AQMA	22.8	22.9	0.1	<1	Negligible	Not significant
R0115	A2011 Crawley Avenue	528304	137814	Residential	Yes	Hazelwick AQMA	23.9	23.9	<0.1	<1	Negligible	Not significant
R0116	North Road	528183	137713	Residential	Yes	Hazelwick AQMA	22.6	22.6	<0.1	<1	Negligible	Not significant
R0117	North Road	528149	137538	Residential	Yes	Hazelwick AQMA	22.4	22.4	<0.1	<1	Negligible	Not significant
R0118	Crossways	528130	137511	Residential	No		22.1	22.1	<0.1	<1	Negligible	Not significant
R0119	Hermits Road	528057	137426	Residential	No		21.6	21.7	0.1	<1	Negligible	Not significant
R0120	Hermits Road	527949	137532	Residential	Yes	Hazelwick AQMA	14.8	14.8	<0.1	<1	Negligible	Not significant
R0121	A2004 Northgate Avenue	527997	137587	Residential	Yes	Hazelwick AQMA	15.2	15.3	0.1	<1	Negligible	Not significant
R0122	A2004 Northgate Avenue	528057	137632	Residential	Yes	Hazelwick AQMA	22.2	22.3	0.1	<1	Negligible	Not significant
R0123	North Road	528158	137513	Residential	No		22.1	22.1	<0.1	<1	Negligible	Not significant
R0124	Crossways	528055	137326	Residential	No		21.6	21.6	<0.1	<1	Negligible	Not significant
R0125	A2004 Northgate Avenue	527876	137416	Residential	Yes	Hazelwick AQMA	17.8	17.9	0.1	<1	Negligible	Not significant
R0126	Gales Drive	527671	136945	Residential	Yes	Hazelwick AQMA	15.9	15.9	<0.1	<1	Negligible	Not significant
R0127	A2004 Northgate Avenue	527576	137020	Residential	Yes	Hazelwick AQMA	18.8	18.9	0.1	<1	Negligible	Not significant
R0128	A2004 Northgate Avenue	527669	137129	Residential	Yes	Hazelwick AQMA	18.4	18.5	0.1	<1	Negligible	Not significant
R0129	Cloverlands	528009	137691	Residential	Yes	Hazelwick AQMA	21.8	21.9	0.1	<1	Negligible	Not significant
R0130	A2004 Northgate Avenue	527909	137543	Residential	Yes	Hazelwick AQMA	15.4	15.5	0.1	<1	Negligible	Not significant
R0131	Woodfield Road	528132	137802	Residential	Yes	Hazelwick AQMA	24.0	24.1	0.1	<1	Negligible	Not significant
R0132	Woodfield Road	528144	137829	Residential	Yes	Hazelwick AQMA	25.5	25.6	0.1	<1	Negligible	Not significant



ID	Name	X	Y	Type	In AQMA?	AQMA Title	2029 Annual mean NO <sub>2</sub> concentration (µg/m <sup>3</sup> )			Change Relative to Air Quality Standard (%)	Impact	Significance
							Without Project	With Project	Change			
R0133	North Road	528196	137687	Residential	No		22.3	22.4	0.1	<1	Negligible	Not significant
R0134	North Road	528191	137532	Residential	No		21.9	22.0	0.1	<1	Negligible	Not significant
R0135	Forge Road	528216	137336	Residential	No		21.6	21.6	<0.1	<1	Negligible	Not significant
R0136	North Road	528232	137310	Residential	No		21.5	21.5	<0.1	<1	Negligible	Not significant
R0137	Scallows Road	528312	137150	Residential	No		21.6	21.6	<0.1	<1	Negligible	Not significant
R0138	Hazelwick Road	528338	137168	Residential	No		21.9	21.9	<0.1	<1	Negligible	Not significant
R0139	Hazelwick Road	528335	137151	Residential	No		21.9	22.0	0.1	<1	Negligible	Not significant
R0140	North Road	528378	136894	Residential	No		16.2	16.3	0.1	<1	Negligible	Not significant
R0141	North Road	528367	136873	Residential	No		16.5	16.5	<0.1	<1	Negligible	Not significant
R0142	Gales Drive	528338	136930	Residential	No		15.2	15.2	<0.1	<1	Negligible	Not significant
R0143	Woodfield Road	527778	137778	Residential	Yes	Hazelwick AQMA	14.8	14.8	<0.1	<1	Negligible	Not significant
R0144	Capua Court	529507	138583	Residential	Yes	Hazelwick AQMA	19.7	19.8	0.1	<1	Negligible	Not significant
R0145	Clare Close	529159	138423	Residential	Yes	Hazelwick AQMA	14.3	14.4	0.1	<1	Negligible	Not significant
R0146	Harewood Close	528564	138168	Residential	Yes	Hazelwick AQMA	19.0	19.0	<0.1	<1	Negligible	Not significant
R0147	A2011 Crawley Avenue	528447	138087	Residential	Yes	Hazelwick AQMA	19.7	19.8	0.1	<1	Negligible	Not significant
R0148	A2011 Crawley Avenue	527637	137893	Residential	Yes	Hazelwick AQMA	14.7	14.8	0.1	<1	Negligible	Not significant
R0149	A2011 Crawley Avenue	527273	137813	Residential	Yes	Hazelwick AQMA	15.2	15.3	0.1	<1	Negligible	Not significant
R0150	Five Acres	527117	137774	Residential	Yes	Hazelwick AQMA	15.4	15.5	0.1	<1	Negligible	Not significant
R0151	Crossways	527933	136964	Residential	No		13.4	13.4	<0.1	<1	Negligible	Not significant
R0152	Crossways	527965	136953	Residential	No		13.3	13.3	<0.1	<1	Negligible	Not significant
R0153	Gales Drive	528266	136900	Residential	No		14.6	14.6	<0.1	<1	Negligible	Not significant
R0154	Redwood Close	527152	137835	Residential	Yes	Hazelwick AQMA	16.6	16.6	<0.1	<1	Negligible	Not significant
R0155	A2011 Crawley Avenue	527262	137858	Residential	Yes	Hazelwick AQMA	16.7	16.8	0.1	<1	Negligible	Not significant
R0156	A23 London Road	526953	137830	Residential	No		17.8	18.0	0.2	<1	Negligible	Not significant
R0157	Redwood Close	527073	137835	Residential	Yes	Hazelwick AQMA	16.0	16.1	0.1	<1	Negligible	Not significant
R0158	Green Lane	527456	137838	Residential	No		14.2	14.3	0.1	<1	Negligible	Not significant
R0159	B2036 Balcombe Road	529299	141906	Residential	Yes	AQMA No.3 (Horley)	19.3	18.9	-0.4	-1	Negligible	Not significant
R0160	Balcombe Road	529330	141961	Residential	No		19.1	18.8	-0.3	<-1	Negligible	Not significant
R0161	Waltersville Way	529243	142085	Residential	Yes	AQMA No.3 (Horley)	18.5	18.2	-0.3	<-1	Negligible	Not significant
R0162	B2036 Balcombe Road	529291	142055	Residential	No		19.1	18.9	-0.2	<-1	Negligible	Not significant
R0163	Apperlie Drive	529173	142295	Residential	Yes	AQMA No.3 (Horley)	18.2	18.1	-0.1	<-1	Negligible	Not significant
R0164	B2036 Balcombe Road	529122	142398	Residential	Yes	AQMA No.3 (Horley)	17.5	17.4	-0.1	<-1	Negligible	Not significant
R0165	B2036 Balcombe Road	529184	142352	Residential	No		18.4	18.3	-0.1	<-1	Negligible	Not significant
R0166	B2036 Balcombe Road	529076	142515	Residential	Yes	AQMA No.3 (Horley)	18.2	18.1	-0.1	<-1	Negligible	Not significant
R0167	Castle Drive	529131	142494	Residential	No		18.6	18.5	-0.1	<-1	Negligible	Not significant
R0168	B2036 Balcombe Road	529048	142560	Residential	Yes	AQMA No.3 (Horley)	18.1	18.1	<0.1	<1	Negligible	Not significant
R0169	Victoria Road	528972	142602	Residential	Yes	AQMA No.3 (Horley)	18.0	18.0	<0.1	<1	Negligible	Not significant
R0170	Limes Avenue	528875	142650	Residential	Yes	AQMA No.3 (Horley)	17.8	17.9	0.1	<1	Negligible	Not significant
R0171	Victoria Road	528792	142675	Residential	Yes	AQMA No.3 (Horley)	18.1	18.1	<0.1	<1	Negligible	Not significant
R0172	Victoria Road	528847	142699	Residential	No		18.5	18.5	<0.1	<1	Negligible	Not significant
R0173	Victoria Road	528944	142660	Residential	No		18.2	18.2	<0.1	<1	Negligible	Not significant
R0174	Victoria Road	529038	142603	Residential	No		19.1	19.1	<0.1	<1	Negligible	Not significant
R0175	Victoria Road	528749	142672	Residential	Yes	AQMA No.3 (Horley)	18.1	18.1	<0.1	<1	Negligible	Not significant
R0176	Victoria Road	528715	142663	Residential	Yes	AQMA No.3 (Horley)	17.9	18.0	0.1	<1	Negligible	Not significant
R0177	Russells Crescent	528257	142806	Residential	Yes	AQMA No.3 (Horley)	18.0	18.1	0.1	<1	Negligible	Not significant
R0178	Russells Crescent	528256	142797	Residential	Yes	AQMA No.3 (Horley)	18.1	18.2	0.1	<1	Negligible	Not significant

ID	Name	X	Y	Type	In AQMA?	AQMA Title	2029 Annual mean NO <sub>2</sub> concentration (µg/m <sup>3</sup> )			Change Relative to Air Quality Standard (%)	Impact	Significance
							Without Project	With Project	Change			
R0179	Russells Crescent	528335	142744	Residential	Yes	AQMA No.3 (Horley)	17.7	17.8	0.1	<1	Negligible	Not significant
R0180	Massetts Road	528270	142840	Residential	No		17.9	18.0	0.1	<1	Negligible	Not significant
R0181	Russells Crescent	528270	142748	Residential	Yes	AQMA No.3 (Horley)	17.6	17.7	0.1	<1	Negligible	Not significant
R0182	Burton Close	528417	142720	Residential	Yes	AQMA No.3 (Horley)	17.5	17.6	0.1	<1	Negligible	Not significant
R0183	Russells Crescent	528544	142775	Residential	Yes	AQMA No.3 (Horley)	17.9	18.0	0.1	<1	Negligible	Not significant
R0184	The Drive	528573	142734	Residential	Yes	AQMA No.3 (Horley)	18.4	18.5	0.1	<1	Negligible	Not significant
R0185	Cheyne Walk	528569	142713	Residential	Yes	AQMA No.3 (Horley)	18.4	18.5	0.1	<1	Negligible	Not significant
R0186	Cheyne Walk	528463	142620	Residential	Yes	AQMA No.3 (Horley)	18.1	18.3	0.2	<1	Negligible	Not significant
R0187	Cheyne Walk	528350	142545	Residential	Yes	AQMA No.3 (Horley)	18.8	19.0	0.2	<1	Negligible	Not significant
R0188	Cheyne Walk	528339	142505	Residential	Yes	AQMA No.3 (Horley)	19.0	19.2	0.2	<1	Negligible	Not significant
R0189	Fairfield Avenue	528441	142569	Residential	Yes	AQMA No.3 (Horley)	18.1	18.2	0.1	<1	Negligible	Not significant
R0190	Cheyne Walk	528554	142665	Residential	Yes	AQMA No.3 (Horley)	17.9	18.0	0.1	<1	Negligible	Not significant
R0191	Cheyne Walk	528583	142687	Residential	Yes	AQMA No.3 (Horley)	18.3	18.4	0.1	<1	Negligible	Not significant
R0192	Upfield	528156	142773	Residential	Yes	AQMA No.3 (Horley)	18.3	18.4	0.1	<1	Negligible	Not significant
R0193	Upfield	528196	142711	Residential	Yes	AQMA No.3 (Horley)	18.4	18.5	0.1	<1	Negligible	Not significant
R0194	Upfield	528215	142605	Residential	Yes	AQMA No.3 (Horley)	18.3	18.4	0.1	<1	Negligible	Not significant
R0195	Massetts Road	528020	142755	Residential	Yes	AQMA No.3 (Horley)	17.9	18.0	0.1	<1	Negligible	Not significant
R0196	Massetts Road	527929	142754	Residential	Yes	AQMA No.3 (Horley)	17.5	17.7	0.2	<1	Negligible	Not significant
R0197	Dalewood Gardens	528018	137858	Residential	Yes	Hazelwick AQMA	22.3	22.4	0.1	<1	Negligible	Not significant
R0198	Woodfield Road	527854	137801	Residential	Yes	Hazelwick AQMA	14.7	14.8	0.1	<1	Negligible	Not significant
R0199	Woodfield Road	527996	137827	Residential	Yes	Hazelwick AQMA	15.4	15.4	<0.1	<1	Negligible	Not significant
R0200	Longbridge Road	527596	142487	Residential	Yes	AQMA No.3 (Horley)	19.5	19.7	0.2	<1	Negligible	Not significant
R0201	Longbridge Road	527831	142252	Residential	Yes	AQMA No.3 (Horley)	21.4	21.6	0.2	<1	Negligible	Not significant
R0202	A23 Brighton Road	527753	142723	Residential	Yes	AQMA No.3 (Horley)	24.6	24.7	0.1	<1	Negligible	Not significant
R0203	Wolverton Gardens	527805	142739	Residential	Yes	AQMA No.3 (Horley)	19.4	19.5	0.1	<1	Negligible	Not significant
R0218	Povey Cross Road	527352	142469	Residential	No		17.6	17.9	0.3	<1	Negligible	Not significant
R0219	Povey Cross Road	526912	142171	Residential	No		15.2	15.7	0.5	1	Negligible	Not significant
R0220	Reigate Road	526848	142180	Residential	No		14.3	14.9	0.6	2	Negligible	Not significant
R0221	Reigate Road	526854	142413	Residential	No		13.8	14.3	0.5	1	Negligible	Not significant
R0222	Campbell Close	526771	142608	Residential	No		15.4	15.7	0.3	<1	Negligible	Not significant
R0223	Campbell Close	526771	142589	Residential	No		14.4	14.7	0.3	<1	Negligible	Not significant
R0224	Reigate Road	526721	142596	Residential	No		14.2	14.6	0.4	1	Negligible	Not significant
R0225	A217 Reigate Road	526570	142852	Residential	No		12.9	13.2	0.3	<1	Negligible	Not significant
R0226	Nursery Lane	526675	142777	Residential	No		14.9	15.2	0.3	<1	Negligible	Not significant
R0227	Woolborough Lane	530817	145813	Residential	No		13.6	13.7	0.1	<1	Negligible	Not significant
R0228	Cooper Close	531088	143308	Residential	No		15.7	15.7	<0.1	<1	Negligible	Not significant
R0229	Weatherhill Road	531277	143333	Residential	No		14.3	14.4	0.1	<1	Negligible	Not significant
R0230	Weatherhill Road	531245	143370	Residential	No		15.6	15.6	<0.1	<1	Negligible	Not significant
R0231	Whealers Lane	531262	142978	Residential	No		13.0	13.0	<0.1	<1	Negligible	Not significant
R0232	Broadbridge Lane	531233	143133	Residential	No		13.9	13.9	<0.1	<1	Negligible	Not significant
R0233	Hathersham Lane	530891	143555	Residential	No		16.4	16.4	<0.1	<1	Negligible	Not significant
R0234	Burstow	530934	142367	Residential	No		17.0	17.0	<0.1	<1	Negligible	Not significant
R0235	Peeks Brook Lane	530361	141333	Residential	No		14.8	14.7	-0.1	<-1	Negligible	Not significant
R0236	Church Lane	530540	141081	Residential	No		17.2	17.1	-0.1	<-1	Negligible	Not significant
R0237	Peeks Brook Lane	530340	140654	Residential	No		16.0	15.9	-0.1	<-1	Negligible	Not significant
R0238	Antlands Lane East	530475	140487	Residential	No		25.5	25.4	-0.1	<-1	Negligible	Not significant



ID	Name	X	Y	Type	In AQMA?	AQMA Title	2029 Annual mean NO <sub>2</sub> concentration (µg/m <sup>3</sup> )			Change Relative to Air Quality Standard (%)	Impact	Significance
							Without Project	With Project	Change			
R0239	Antlands Lane West	530381	140504	Residential	No		20.1	20.0	-0.1	<-1	Negligible	Not significant
R0240	Foxglove Drive	530212	139499	Residential	No		16.7	16.6	-0.1	<-1	Negligible	Not significant
R0241	Aquamarine Close	530162	139321	Residential	No		16.3	16.3	<0.1	<1	Negligible	Not significant
R0242	Emerald Road	530117	139081	Residential	No		16.2	16.1	-0.1	<-1	Negligible	Not significant
R0243	Ferndown	530037	138566	Residential	No		16.1	16.1	<0.1	<1	Negligible	Not significant
R0244	Binney Court	530062	138147	Residential	No		16.5	16.5	<0.1	<1	Negligible	Not significant
R0245	Hocken Mead	530079	137898	Residential	No		17.7	17.7	<0.1	<1	Negligible	Not significant
R0246	A2220 Cophorne Road	530084	137799	Residential	No		16.7	16.7	<0.1	<1	Negligible	Not significant
R0247	Stace Way	530118	137600	Residential	No		14.5	14.5	<0.1	<1	Negligible	Not significant
R0248	The Canter	530195	137401	Residential	No		13.9	13.9	<0.1	<1	Negligible	Not significant
R0249	Kelso Close	530391	137072	Residential	No		18.0	17.9	-0.1	<-1	Negligible	Not significant
R0250	Turners Hill Road	530427	136864	Residential	No		18.7	18.6	-0.1	<-1	Negligible	Not significant
R0251	Althestan Close	530429	136555	Residential	No		19.9	19.8	-0.1	<-1	Negligible	Not significant
R0252	Turners Hill Road	530579	136814	Residential	No		15.8	15.8	<0.1	<1	Negligible	Not significant
R0253	Stan Hill	523892	141682	Residential	No		10.0	10.1	0.1	<1	Negligible	Not significant
R0254	Stan Hill	523336	142575	Residential	No		9.1	9.1	<0.1	<1	Negligible	Not significant
R0255	Blanks Lane	523065	142663	Residential	No		9.7	9.8	0.1	<1	Negligible	Not significant
R0256	Blanks Lane	521954	143326	Residential	No		9.8	9.8	<0.1	<1	Negligible	Not significant
R0257	Blanks Lane	522568	143032	Residential	No		8.2	8.2	<0.1	<1	Negligible	Not significant
R0258	Norwoodhill Road	524419	142058	Residential	No		12.4	12.6	0.2	<1	Negligible	Not significant
R0259	Norwoodhill Road	524488	142331	Residential	No		12.4	12.6	0.2	<1	Negligible	Not significant
R0260	Norwoodhill Road	524687	142928	Residential	No		12.2	12.4	0.2	<1	Negligible	Not significant
R0261	Smalls Hill Road	523937	143619	Residential	No		10.2	10.3	0.1	<1	Negligible	Not significant
R0262	Smalls Hill Road	523792	143838	Residential	No		10.4	10.5	0.1	<1	Negligible	Not significant
R0263	Smalls Hill Road	523700	144013	Residential	No		10.1	10.2	0.1	<1	Negligible	Not significant
R0264	Smalls Hill Road	523689	144117	Residential	No		11.5	11.6	0.1	<1	Negligible	Not significant
R0265	Smalls Hill Road	523081	145107	Residential	No		9.7	9.8	0.1	<1	Negligible	Not significant
R0266	Smalls Hill Road	522623	145745	Residential	No		9.4	9.5	0.1	<1	Negligible	Not significant
R0267	Smalls Hill Road	522653	145990	Residential	No		9.6	9.7	0.1	<1	Negligible	Not significant
R0268	Norwoodhill Road	524176	141289	Residential	No		13.6	13.9	0.3	<1	Negligible	Not significant
R0269	The Street	524260	141091	Residential	No		14.4	14.7	0.3	<1	Negligible	Not significant
R0270	The Street	524409	141046	Residential	No		12.6	12.8	0.2	<1	Negligible	Not significant
R0271	The Street	524585	140988	Residential	No		14.2	14.5	0.3	<1	Negligible	Not significant
R0272	Horley Road	524687	140987	Residential	No		13.0	13.3	0.3	<1	Negligible	Not significant
R0273	The Street	524638	140964	Residential	No		13.1	13.4	0.3	<1	Negligible	Not significant
R0274	Ifield Road	524219	140897	Residential	No		11.8	11.9	0.1	<1	Negligible	Not significant
R0275	Ifield Road	524164	140790	Residential	No		11.9	12.0	0.1	<1	Negligible	Not significant
R0276	Ifield Road	524020	140506	Residential	No		11.0	11.1	0.1	<1	Negligible	Not significant
R0277	Ifield Road	524025	140097	Residential	No		11.6	11.9	0.3	<1	Negligible	Not significant
R0278	Ifield Road	523938	139909	Residential	No		11.8	12.0	0.2	<1	Negligible	Not significant
R0279	Charlwood Road	524069	139451	Residential	No		13.8	13.8	<0.1	<1	Negligible	Not significant
R0280	Charlwood Road	524097	139151	Residential	No		12.5	12.5	<0.1	<1	Negligible	Not significant
R0281	Ifield Green	525124	138445	Residential	No		11.9	12.0	0.1	<1	Negligible	Not significant
R0282	Rusper Road	522567	137290	Residential	No		9.1	9.1	<0.1	<1	Negligible	Not significant
R0283	Rusper Road	522780	137293	Residential	No		8.9	8.9	<0.1	<1	Negligible	Not significant
R0284	Rusper Road	523776	137257	Residential	No		9.5	9.6	0.1	<1	Negligible	Not significant

ID	Name	X	Y	Type	In AQMA?	AQMA Title	2029 Annual mean NO <sub>2</sub> concentration (µg/m <sup>3</sup> )			Change Relative to Air Quality Standard (%)	Impact	Significance
							Without Project	With Project	Change			
R0285	Rusper Road	524044	137038	Residential	No		9.9	9.9	<0.1	<1	Negligible	Not significant
R0286	Rusper Road	524564	136707	Residential	No		10.9	11.0	0.1	<1	Negligible	Not significant
R0287	Rusper Road	524726	136726	Residential	No		10.9	11.0	0.1	<1	Negligible	Not significant
R0288	Rusper Road	524801	136815	Residential	No		11.4	11.5	0.1	<1	Negligible	Not significant
R0289	Hyde Drive	524462	136534	Residential	No		10.3	10.4	0.1	<1	Negligible	Not significant
R0290	Hyde Drive	524356	136424	Residential	No		9.8	9.9	0.1	<1	Negligible	Not significant
R0291	Hyde Drive	524226	136370	Residential	No		10.3	10.3	<0.1	<1	Negligible	Not significant
R0292	Hyde Drive	524140	136277	Residential	No		10.0	10.0	<0.1	<1	Negligible	Not significant
R0293	Ifield Drive	525016	136769	Residential	No		13.1	13.2	0.1	<1	Negligible	Not significant
R0294	The Croft	525234	136635	Residential	No		11.3	11.4	0.1	<1	Negligible	Not significant
R0296	Gossops Green Lane	525296	136413	Residential	No		13.6	13.7	0.1	<1	Negligible	Not significant
R0297	Gossops Drive	525281	136358	Residential	No		11.8	11.8	<0.1	<1	Negligible	Not significant
R0298	Gossops Drive	525136	136325	Residential	No		11.7	11.7	<0.1	<1	Negligible	Not significant
R0299	Gossops Drive	524937	136248	Residential	No		11.7	11.8	0.1	<1	Negligible	Not significant
R0300	Almond Close	525495	136459	Residential	No		13.2	13.3	0.1	<1	Negligible	Not significant
R0301	Gossops Drive	525483	136378	Residential	No		12.2	12.3	0.1	<1	Negligible	Not significant
R0302	A23 Crawley Avenue	525541	136203	Residential	No		11.7	11.8	0.1	<1	Negligible	Not significant
R0303	A23 Crawley Avenue	525753	135883	Residential	No		15.9	16.1	0.2	<1	Negligible	Not significant
R0304	Calderdale Close	525911	135637	Residential	No		13.5	13.6	0.1	<1	Negligible	Not significant
R0306	High Oaks	525828	135761	Residential	No		19.1	19.3	0.2	<1	Negligible	Not significant
R0307	A2220 Horsham Road	525957	135770	Residential	No		19.2	19.3	0.1	<1	Negligible	Not significant
R0308	Goffs Park Road	526163	136062	Residential	No		15.1	15.1	<0.1	<1	Negligible	Not significant
R0309	A2220 Horsham Road	526184	136089	Residential	No		15.2	15.2	<0.1	<1	Negligible	Not significant
R0310	A2220 Horsham Road	526262	136189	Residential	No		18.3	18.4	0.1	<1	Negligible	Not significant
R0311	A2220 Horsham Road	526305	136475	Residential	No		17.5	17.6	0.1	<1	Negligible	Not significant
R0312	Church Street	526378	136600	Residential	No		19.1	19.2	0.1	<1	Negligible	Not significant
R0313	Ifield Road	526404	136639	Residential	No		17.4	17.5	0.1	<1	Negligible	Not significant
R0314	Ifield Drive	526029	137491	Residential	No		15.0	15.1	0.1	<1	Negligible	Not significant
R0315	Warren Drive	525640	137895	Residential	No		12.7	12.8	0.1	<1	Negligible	Not significant
R0316	Ifield Avenue	525670	137914	Residential	No		13.4	13.4	<0.1	<1	Negligible	Not significant
R0317	Stafford Road	525373	138335	Residential	No		11.4	11.5	0.1	<1	Negligible	Not significant
R0318	Ifield Avenue	525484	138152	Residential	No		11.0	11.1	0.1	<1	Negligible	Not significant
R0319	Ifield Green	525166	137718	Residential	No		11.1	11.2	0.1	<1	Negligible	Not significant
R0320	Warren Drive	525288	137592	Residential	No		11.8	11.9	0.1	<1	Negligible	Not significant
R0321	Ifield Drive	525211	137368	Residential	No		12.0	12.0	<0.1	<1	Negligible	Not significant
R0322	Warren Drive	525213	137419	Residential	No		12.8	12.8	<0.1	<1	Negligible	Not significant
R0323	Rusper Road	524852	137450	Residential	No		10.1	10.2	0.1	<1	Negligible	Not significant
R0324	Rusper Road	524983	137642	Residential	No		10.1	10.2	0.1	<1	Negligible	Not significant
R0325	Ifield Street	524861	137585	Residential	No		10.7	10.8	0.1	<1	Negligible	Not significant
R0326	Rusper Road	524819	137213	Residential	No		9.8	9.9	0.1	<1	Negligible	Not significant
R0327	Rusper Road	524873	137094	Residential	No		10.9	11.0	0.1	<1	Negligible	Not significant
R0328	Tangmere Road	524984	136784	Residential	No		11.9	12.0	0.1	<1	Negligible	Not significant
R0329	Ifield Drive	524949	137083	Residential	No		11.6	11.7	0.1	<1	Negligible	Not significant
R0330	Ifield Drive	525087	137313	Residential	No		11.8	11.9	0.1	<1	Negligible	Not significant
R0331	Quantock Close	525529	136821	Residential	No		12.6	12.7	0.1	<1	Negligible	Not significant
R0332	Reynolds Place	526098	137067	Residential	No		15.5	15.5	<0.1	<1	Negligible	Not significant



ID	Name	X	Y	Type	In AQMA?	AQMA Title	2029 Annual mean NO <sub>2</sub> concentration (µg/m <sup>3</sup> )			Change Relative to Air Quality Standard (%)	Impact	Significance
							Without Project	With Project	Change			
R0333	Ifield Road	525925	136768	Residential	No		12.6	12.7	0.1	<1	Negligible	Not significant
R0334	Ifield Road	526171	136708	Residential	No		13.8	13.8	<0.1	<1	Negligible	Not significant
R0335	A2220 Ifield Road	526592	136615	Residential	No		20.9	21.0	0.1	<1	Negligible	Not significant
R0336	West Green Drive	526590	136691	Residential	No		18.1	18.1	<0.1	<1	Negligible	Not significant
R0337	Springfield Road	526711	136358	Residential	No		17.6	17.6	<0.1	<1	Negligible	Not significant
R0338	East Park	526756	136305	Residential	No		17.7	17.8	0.1	<1	Negligible	Not significant
R0339	Stagelands	525920	137707	Residential	No		13.6	13.8	0.2	<1	Negligible	Not significant
R0340	Martyrs Avenue	526440	138307	Residential	No		14.6	14.8	0.2	<1	Negligible	Not significant
R0341	Martyrs Avenue	526969	138412	Residential	No		15.7	15.9	0.2	<1	Negligible	Not significant
R0342	A23 London Road	526994	138324	Residential	No		16.1	16.2	0.1	<1	Negligible	Not significant
R0344	A23 London Road	527012	138236	Residential	No		24.0	24.1	0.1	<1	Negligible	Not significant
R0345	A23 London Road	526936	138025	Residential	No		15.8	15.9	0.1	<1	Negligible	Not significant
R0346	Turnpike Place	526888	137825	Residential	No		18.3	18.5	0.2	<1	Negligible	Not significant
R0347	A2219 London Road	526919	137654	Residential	No		22.9	23.0	0.1	<1	Negligible	Not significant
R0348	A2219 London Road	526913	137522	Residential	No		20.4	20.5	0.1	<1	Negligible	Not significant
R0349	A2219 London Road	526909	137223	Residential	No		25.8	26.0	0.2	<1	Negligible	Not significant
R0350	A2219 London Road	526922	137209	Residential	No		26.1	26.2	0.1	<1	Negligible	Not significant
R0351	Barnfield Road	526965	137484	Residential	No		15.5	15.6	0.1	<1	Negligible	Not significant
R0352	Barnfield Road	527327	137302	Residential	No		15.9	15.9	<0.1	<1	Negligible	Not significant
R0353	Three Bridges Road	527429	136602	Residential	No		26.6	26.7	0.1	<1	Negligible	Not significant
R0354	A2220 Haslett Avenue East	527473	136580	Residential	No		19.8	19.8	<0.1	<1	Negligible	Not significant
R0355	Mitchells Road	527619	136695	Residential	No		15.2	15.2	<0.1	<1	Negligible	Not significant
R0356	Three Bridges Road	527650	136660	Residential	No		13.8	13.8	<0.1	<1	Negligible	Not significant
R0357	Three Bridges Road	527907	136728	Residential	No		14.1	14.2	0.1	<1	Negligible	Not significant
R0358	Crossways Close	527966	137169	Residential	No		14.0	14.1	0.1	<1	Negligible	Not significant
R0359	Kilnmead	527243	137016	Residential	No		21.0	21.1	0.1	<1	Negligible	Not significant
R0360	Kilnmead	527352	137020	Residential	No		20.9	21.0	0.1	<1	Negligible	Not significant
R0361	Woodfield Road	527380	136998	Residential	No		18.3	18.4	0.1	<1	Negligible	Not significant
R0362	A2004 Northgate Avenue	527399	136853	Residential	No		17.3	17.4	0.1	<1	Negligible	Not significant
R0363	A2004 Northgate Avenue	527516	136956	Residential	No		18.2	18.2	<0.1	<1	Negligible	Not significant
R0364	Ridgeside	527811	136921	Residential	No		13.2	13.2	<0.1	<1	Negligible	Not significant
R0365	Shaws Road	527474	137318	Residential	No		16.7	16.8	0.1	<1	Negligible	Not significant
R0366	Woodfield Road	527567	137505	Residential	No		16.2	16.3	0.1	<1	Negligible	Not significant
R0367	Woodfield Road	527704	137664	Residential	No		16.7	16.8	0.1	<1	Negligible	Not significant
R0368	Martyrs Avenue	526279	138114	Residential	No		13.5	13.7	0.2	<1	Negligible	Not significant
R0369	Martyrs Avenue	526661	138426	Residential	No		13.9	14.1	0.2	<1	Negligible	Not significant
R0370	Langley Drive	526502	137910	Residential	No		12.8	12.9	0.1	<1	Negligible	Not significant
R0371	A2220 Haslett Avenue East	527983	136577	Residential	No		14.7	14.7	<0.1	<1	Negligible	Not significant
R0372	A2220 Russell Way	528119	136479	Residential	No		18.4	18.4	<0.1	<1	Negligible	Not significant
R0373	Weald Drive	528103	136247	Residential	No		16.8	16.8	<0.1	<1	Negligible	Not significant
R0374	Coltash Road	528151	136207	Residential	No		16.6	16.6	<0.1	<1	Negligible	Not significant
R0375	Worth Road	529217	137013	Residential	No		15.1	15.1	<0.1	<1	Negligible	Not significant
R0376	Worth Road	529732	136776	Residential	No		15.7	15.8	0.1	<1	Negligible	Not significant
R0377	Worth Road	529756	136750	Residential	No		13.8	13.8	<0.1	<1	Negligible	Not significant
R0378	B2036 Balcombe Road	529834	136436	Residential	No		13.7	13.8	0.1	<1	Negligible	Not significant
R0379	B2036 Balcombe Road	529776	136347	Residential	No		13.1	13.1	<0.1	<1	Negligible	Not significant

ID	Name	X	Y	Type	In AQMA?	AQMA Title	2029 Annual mean NO <sub>2</sub> concentration (µg/m <sup>3</sup> )			Change Relative to Air Quality Standard (%)	Impact	Significance
							Without Project	With Project	Change			
R0380	B2036 Balcombe Road	529937	136134	Residential	No		14.1	14.1	<0.1	<1	Negligible	Not significant
R0381	Maidenbower Drive	529654	136158	Residential	No		11.8	11.9	0.1	<1	Negligible	Not significant
R0382	Billinton Drive	528873	136838	Residential	No		15.2	15.3	0.1	<1	Negligible	Not significant
R0383	Billinton Drive	528926	136271	Residential	No		14.8	14.8	<0.1	<1	Negligible	Not significant
R0384	Billinton Drive	529080	136030	Residential	No		12.3	12.3	<0.1	<1	Negligible	Not significant
R0385	Billinton Drive	529122	135811	Residential	No		14.3	14.3	<0.1	<1	Negligible	Not significant
R0386	Maidenbower Drive	529631	135809	Residential	No		12.4	12.4	<0.1	<1	Negligible	Not significant
R0387	Maidenbower Drive	529709	136026	Residential	No		12.1	12.1	<0.1	<1	Negligible	Not significant
R0388	Shaftesbury Road	529910	135872	Residential	No		18.2	18.2	<0.1	<1	Negligible	Not significant
R0389	B2036 Balcombe Road	529926	135810	Residential	No		19.4	19.4	<0.1	<1	Negligible	Not significant
R0390	Chaucer Road	528919	137668	Residential	No		22.2	22.2	<0.1	<1	Negligible	Not significant
R0391	St Mary's Drive	528846	137806	Residential	No		22.0	22.1	0.1	<1	Negligible	Not significant
R0392	Grattons Drive	529267	137697	Residential	No		14.6	14.7	0.1	<1	Negligible	Not significant
R0393	Grattons Drive	529216	137971	Residential	No		14.0	14.0	<0.1	<1	Negligible	Not significant
R0394	Somerville Drive	529329	138062	Residential	No		13.6	13.6	<0.1	<1	Negligible	Not significant
R0395	St Catherines Road	529526	138327	Residential	No		14.1	14.2	0.1	<1	Negligible	Not significant
R0396	B2036 Balcombe Road	529731	138221	Residential	No		15.9	16.0	0.1	<1	Negligible	Not significant
R0397	B2036 Balcombe Road	529739	137883	Residential	No		16.4	16.5	0.1	<1	Negligible	Not significant
R0398	B2036 Balcombe Road	529698	137571	Residential	No		21.6	22.3	0.7	2	Negligible	Not significant
R0399	Wentworth Drive	529721	137357	Residential	No		15.5	15.5	<0.1	<1	Negligible	Not significant
R0400	Grattons Drive	529315	137470	Residential	No		16.3	16.3	<0.1	<1	Negligible	Not significant
R0401	B2036 Balcombe Road	529757	136911	Residential	No		14.6	14.7	0.1	<1	Negligible	Not significant
R0402	The Ridings	530173	136860	Residential	No		13.1	13.1	<0.1	<1	Negligible	Not significant
R0403	Church Road	530072	136507	Residential	No		11.1	11.1	<0.1	<1	Negligible	Not significant
R0404	Turners Hill Road	529966	136853	Residential	No		14.3	14.3	<0.1	<1	Negligible	Not significant
R0405	Charlwood Road	526060	139792	Residential	No		14.9	15.1	0.2	<1	Negligible	Not significant
R0408	Radford Road	529529	139902	Residential	No		14.0	13.9	-0.1	<-1	Negligible	Not significant
R0409	Radford Road	529817	140028	Residential	No		14.9	14.9	<0.1	<1	Negligible	Not significant
R0410	Daffodil Crescent	529783	139274	Residential	No		14.4	14.5	0.1	<1	Negligible	Not significant
R0411	B2036 Balcombe Road	529698	139738	Residential	No		15.6	15.6	<0.1	<1	Negligible	Not significant
R0412	A264 Copthorne Common	531714	138913	Residential	No		16.6	16.6	<0.1	<1	Negligible	Not significant
R0413	Borers Arms Road	532646	139279	Residential	No		16.3	16.3	<0.1	<1	Negligible	Not significant
R0414	A264 Copthorne Common	532876	139259	Residential	No		15.0	15.0	<0.1	<1	Negligible	Not significant
R0415	Borers Arms Road	532221	139484	Residential	No		9.8	9.8	<0.1	<1	Negligible	Not significant
R0416	Copthorne Bank	531958	139619	Residential	No		10.7	10.7	<0.1	<1	Negligible	Not significant
R0417	Shiplebridge Lane	530801	140162	Residential	No		12.0	11.9	-0.1	<-1	Negligible	Not significant
R0418	Shiplebridge Lane	530912	139448	Residential	No		11.6	11.5	-0.1	<-1	Negligible	Not significant
R0419	Copthorne Bank	531308	139440	Residential	No		12.0	12.0	<0.1	<1	Negligible	Not significant
R0420	Copthorne Bank	532038	139746	Residential	No		9.9	9.9	<0.1	<1	Negligible	Not significant
R0421	Copthorne Bank	532212	140117	Residential	No		9.8	9.8	<0.1	<1	Negligible	Not significant
R0422	Copthorne Bank	532257	140587	Residential	No		9.9	9.9	<0.1	<1	Negligible	Not significant
R0424	Broadbridge Lane	531961	141653	Residential	No		10.8	10.9	0.1	<1	Negligible	Not significant
R0425	Broadbridge Lane	531684	141725	Residential	No		10.5	10.5	<0.1	<1	Negligible	Not significant
R0426	Broadbridge Lane	531265	142475	Residential	No		12.0	12.0	<0.1	<1	Negligible	Not significant
R0427	Broadbridge Lane	531261	142718	Residential	No		12.7	12.6	-0.1	<-1	Negligible	Not significant
R0428	Redehall Road	531967	142230	Residential	No		11.8	11.9	0.1	<1	Negligible	Not significant



ID	Name	X	Y	Type	In AQMA?	AQMA Title	2029 Annual mean NO <sub>2</sub> concentration (µg/m <sup>3</sup> )			Change Relative to Air Quality Standard (%)	Impact	Significance
							Without Project	With Project	Change			
R0429	Plough Road	531817	143111	Residential	No		14.0	14.1	0.1	<1	Negligible	Not significant
R0432	Weatherhill Road	531456	143329	Residential	No		14.3	14.3	<0.1	<1	Negligible	Not significant
R0433	New Road	531800	143228	Residential	No		15.6	15.7	0.1	<1	Negligible	Not significant
R0434	Plough Road	532124	143109	Residential	No		12.0	12.0	<0.1	<1	Negligible	Not significant
R0435	Smallfield Road	533072	143273	Residential	No		12.0	12.0	<0.1	<1	Negligible	Not significant
R0436	Chapel Road	531973	144048	Residential	No		10.9	11.0	0.1	<1	Negligible	Not significant
R0437	Scott's Hill	532554	144749	Residential	No		10.2	10.2	<0.1	<1	Negligible	Not significant
R0438	Miller's Lane	532600	145425	Residential	No		10.7	10.7	<0.1	<1	Negligible	Not significant
R0439	Outwood Lane	532864	145763	Residential	No		10.5	10.6	0.1	<1	Negligible	Not significant
R0440	Outwood Lane	532984	146159	Residential	No		12.0	12.1	0.1	<1	Negligible	Not significant
R0441	Rookery Hill	531420	144902	Residential	No		11.9	12.0	0.1	<1	Negligible	Not significant
R0442	Miller's Lane	531501	145404	Residential	No		11.4	11.4	<0.1	<1	Negligible	Not significant
R0443	Miller's Lane	531842	145325	Residential	No		10.4	10.5	0.1	<1	Negligible	Not significant
R0444	Wasp Green Lane	532076	145535	Residential	No		10.1	10.1	<0.1	<1	Negligible	Not significant
R0445	Miller's Lane	532410	145572	Residential	No		10.2	10.2	<0.1	<1	Negligible	Not significant
R0446	Wasp Green Lane	531995	145963	Residential	No		10.3	10.3	<0.1	<1	Negligible	Not significant
R0447	Cross Oak Lane	529721	145328	Residential	No		10.8	10.9	0.1	<1	Negligible	Not significant
R0448	Smallfield Road	530638	143448	Residential	No		15.0	15.0	<0.1	<1	Negligible	Not significant
R0449	Langwood Drive	529760	143281	Residential	No		15.2	15.2	<0.1	<1	Negligible	Not significant
R0450	Wheatfield Way	529237	143358	Residential	No		15.6	15.6	<0.1	<1	Negligible	Not significant
R0451	Wheatfield Way	529195	143377	Residential	No		15.4	15.5	0.1	<1	Negligible	Not significant
R0452	Smallmead	528922	143320	Residential	No		16.0	16.1	0.1	<1	Negligible	Not significant
R0453	Smallfield Road	529015	143372	Residential	No		15.5	15.5	<0.1	<1	Negligible	Not significant
R0454	B2036 Balcombe Road	528988	142821	Residential	No		18.1	18.1	<0.1	<1	Negligible	Not significant
R0455	B2036 Balcombe Road	528878	143130	Residential	No		16.6	16.6	<0.1	<1	Negligible	Not significant
R0456	Station Approach	528709	142930	Residential	No		17.0	17.1	0.1	<1	Negligible	Not significant
R0457	B2036 Balcombe Road	528771	143285	Residential	No		18.4	18.5	0.1	<1	Negligible	Not significant
R0458	High Street	528474	143010	Residential	No		19.4	19.5	0.1	<1	Negligible	Not significant
R0459	A23 Brighton Road	528051	143316	Residential	No		19.0	19.1	0.1	<1	Negligible	Not significant
R0460	Vicarage Lane	527983	143309	Residential	No		18.2	18.4	0.2	<1	Negligible	Not significant
R0461	A23 Brighton Road	527977	143173	Residential	No		19.1	19.2	0.1	<1	Negligible	Not significant
R0462	Victoria Road	528216	143136	Residential	No		16.4	16.5	0.1	<1	Negligible	Not significant
R0463	A23 Brighton Road	528175	143554	Residential	No		19.6	19.7	0.1	<1	Negligible	Not significant
R0464	Albert Road	528324	143375	Residential	No		16.3	16.5	0.2	<1	Negligible	Not significant
R0465	Yattendon Road	528634	143218	Residential	No		16.4	16.5	0.1	<1	Negligible	Not significant
R0466	Yattendon Road	528641	143161	Residential	No		17.2	17.3	0.1	<1	Negligible	Not significant
R0467	Oakwood Road	528589	143404	Residential	No		16.0	16.1	0.1	<1	Negligible	Not significant
R0468	Oakwood Road	528589	143585	Residential	No		15.8	15.9	0.1	<1	Negligible	Not significant
R0469	Oakwood Road	528426	143795	Residential	No		15.3	15.4	0.1	<1	Negligible	Not significant
R0470	A23 Brighton Road	528365	143874	Residential	No		17.2	17.3	0.1	<1	Negligible	Not significant
R0471	Wheatfield Way	529199	143500	Residential	No		14.4	14.5	0.1	<1	Negligible	Not significant
R0472	Wheatfield Way	529312	143703	Residential	No		14.1	14.2	0.1	<1	Negligible	Not significant
R0473	Wheatfield Way	528985	143814	Residential	No		14.7	14.8	0.1	<1	Negligible	Not significant
R0474	Brookfield Drive	528879	144218	Residential	No		15.8	15.9	0.1	<1	Negligible	Not significant
R0475	A23 Bonehurst Road	528457	144405	Residential	No		15.1	15.2	0.1	<1	Negligible	Not significant
R0476	A23 Bonehurst Road	528424	144355	Residential	No		16.4	16.4	<0.1	<1	Negligible	Not significant

ID	Name	X	Y	Type	In AQMA?	AQMA Title	2029 Annual mean NO <sub>2</sub> concentration (µg/m <sup>3</sup> )			Change Relative to Air Quality Standard (%)	Impact	Significance
							Without Project	With Project	Change			
R0477	Empire Villas	528436	145288	Residential	No		14.7	14.8	0.1	<1	Negligible	Not significant
R0478	A23 Bonehurst Road	528305	145825	Residential	No		12.9	12.9	<0.1	<1	Negligible	Not significant
R0479	Lodge Lane	528117	146231	Residential	No		13.7	13.7	<0.1	<1	Negligible	Not significant
R0480	Ladbroke Road	528691	144054	Residential	No		13.7	13.7	<0.1	<1	Negligible	Not significant
R0481	Ladbroke Road	528605	144059	Residential	No		14.3	14.3	<0.1	<1	Negligible	Not significant
R0482	Ladbroke Road	528476	144086	Residential	No		17.5	17.5	<0.1	<1	Negligible	Not significant
R0483	Horley Row	528271	144074	Residential	No		12.7	12.8	0.1	<1	Negligible	Not significant
R0484	B2036 Balcombe Road	528786	143305	Residential	No		18.8	18.9	0.1	<1	Negligible	Not significant
R0485	The Dell	528609	143745	Residential	No		15.9	16.0	0.1	<1	Negligible	Not significant
R0486	Cranbourne Close	528492	144012	Residential	No		16.1	16.1	<0.1	<1	Negligible	Not significant
R0487	Horley Row	528342	144028	Residential	No		14.6	14.6	<0.1	<1	Negligible	Not significant
R0488	Church Walk	527679	142626	Residential	Yes	AQMA No.3 (Horley)	20.6	20.8	0.2	<1	Negligible	Not significant
R0489	A23 Brighton Road	527734	142741	Residential	Yes	AQMA No.3 (Horley)	22.6	22.7	0.1	<1	Negligible	Not significant
R0490	A23 Brighton Road	527911	142950	Residential	No		20.9	21.0	0.1	<1	Negligible	Not significant
R0491	A23 Brighton Road	527969	143066	Residential	No		19.0	19.2	0.2	<1	Negligible	Not significant
R0492	Vicarage Lane	527846	143572	Residential	No		14.6	14.7	0.1	<1	Negligible	Not significant
R0493	Vicarage Lane	527794	143609	Residential	No		13.8	13.9	0.1	<1	Negligible	Not significant
R0494	Lee Street	527672	143837	Residential	No		14.7	14.8	0.1	<1	Negligible	Not significant
R0495	Meath Green Lane	527659	143857	Residential	No		14.9	15.1	0.2	<1	Negligible	Not significant
R0496	Horley Row	527770	143870	Residential	No		13.7	13.9	0.2	<1	Negligible	Not significant
R0497	Horley Row	527954	143938	Residential	No		14.1	14.2	0.1	<1	Negligible	Not significant
R0498	Horley Row	528121	143952	Residential	No		15.0	15.1	0.1	<1	Negligible	Not significant
R0499	Lee Street	527404	143634	Residential	No		12.3	12.5	0.2	<1	Negligible	Not significant
R0500	Parkhurst Road	527229	143620	Residential	No		12.5	12.7	0.2	<1	Negligible	Not significant
R0501	Parkhurst Road	527208	143625	Residential	No		12.3	12.5	0.2	<1	Negligible	Not significant
R0502	Parkhurst Road	527292	143794	Residential	No		12.0	12.1	0.1	<1	Negligible	Not significant
R0503	Parkhurst Road	527401	143915	Residential	No		12.0	12.1	0.1	<1	Negligible	Not significant
R0504	Parkhurst Road	527546	144017	Residential	No		11.6	11.7	0.1	<1	Negligible	Not significant
R0505	Meath Green Lane	527309	144398	Residential	No		11.5	11.6	0.1	<1	Negligible	Not significant
R0506	Meath Green Lane	527201	144824	Residential	No		11.1	11.2	0.1	<1	Negligible	Not significant
R0507	Meath Green Lane	527417	144810	Residential	No		11.3	11.3	<0.1	<1	Negligible	Not significant
R0508	Meath Green Lane	527547	144993	Residential	No		11.1	11.1	<0.1	<1	Negligible	Not significant
R0509	Meath Green Lane	527294	145633	Residential	No		10.4	10.5	0.1	<1	Negligible	Not significant
R0510	Lodge Lane	527062	145932	Residential	No		10.1	10.2	0.1	<1	Negligible	Not significant
R0511	Lodge Lane	527399	146122	Residential	No		11.1	11.2	0.1	<1	Negligible	Not significant
R0512	Lodge Lane	527714	146193	Residential	No		11.3	11.3	<0.1	<1	Negligible	Not significant
R0514	Mill Lane	526918	143214	Residential	No		11.3	11.5	0.2	<1	Negligible	Not significant
R0515	Mill Lane	526595	143099	Residential	No		12.0	12.2	0.2	<1	Negligible	Not significant
R0516	A217 Reigate Road	526272	143524	Residential	No		11.6	11.8	0.2	<1	Negligible	Not significant
R0517	A217 Reigate Road	526217	144328	Residential	No		12.3	12.4	0.1	<1	Negligible	Not significant
R0518	A217 Reigate Road	526123	144940	Residential	No		13.6	13.8	0.2	<1	Negligible	Not significant
R0519	A217 Reigate Road	526039	145844	Residential	No		12.1	12.2	0.1	<1	Negligible	Not significant
R0520	Horley Road	525229	141128	Residential	No		12.8	13.1	0.3	<1	Negligible	Not significant
R0521	Horley Road	525847	141385	Residential	No		13.9	14.4	0.5	1	Negligible	Not significant
R0522	Charlwood Road	526454	141915	Residential	No		16.5	17.1	0.6	2	Negligible	Not significant
R0523	Charlwood Road	526198	141839	Residential	No		16.3	16.7	0.4	1	Negligible	Not significant



ID	Name	X	Y	Type	In AQMA?	AQMA Title	2029 Annual mean NO <sub>2</sub> concentration (µg/m <sup>3</sup> )			Change Relative to Air Quality Standard (%)	Impact	Significance
							Without Project	With Project	Change			
R0524	A264 Turners Hill Road	533524	139242	Residential	No		21.1	21.2	0.1	<1	Negligible	Not significant
R0525	Crab Hill Lane	531034	147451	Residential	No		25.2	25.3	0.1	<1	Negligible	Not significant
R0526	Cooper's Hill Road	531409	148642	Residential	No		23.7	23.8	0.1	<1	Negligible	Not significant
R0527	Cooper's Hill Road	531592	149398	Residential	No		18.7	18.7	<0.1	<1	Negligible	Not significant
R0528	Deans Lane	531412	150654	Residential	No		21.5	21.6	0.1	<1	Negligible	Not significant
R0529	Merstham Road	531196	151994	Residential	No		24.6	24.7	0.1	<1	Negligible	Not significant
R0530	Merstham Road	531000	152554	Residential	No		24.7	24.9	0.2	<1	Negligible	Not significant
R0531	Warwick Wold Road	530939	152742	Residential	No		25.5	25.7	0.2	<1	Negligible	Not significant
R0532	Rockshaw Road	530351	153663	Residential	No		17.1	17.1	<0.1	<1	Negligible	Not significant
R0533	Rockshaw Road	530182	153828	Residential	No		16.1	16.2	0.1	<1	Negligible	Not significant
R0534	A23 London Road North	529114	154253	Residential	No		16.0	16.0	<0.1	<1	Negligible	Not significant
R0535	B2031 Shepherd's Hill	529210	154302	Residential	No		17.5	17.5	<0.1	<1	Negligible	Not significant
R0536	B2031 Shepherd's Hill	529053	154327	Residential	No		17.2	17.3	0.1	<1	Negligible	Not significant
R0537	London Road North	528649	154927	Residential	No		14.6	14.6	<0.1	<1	Negligible	Not significant
R0538	Balcombe Road	530075	135674	Residential	No		19.1	19.1	<0.1	<1	Negligible	Not significant
R0539	B2036 Balcombe Road	529986	135701	Residential	No		15.2	15.2	<0.1	<1	Negligible	Not significant
R0540	B2036 Balcombe Road	529913	135491	Residential	No		19.4	19.4	<0.1	<1	Negligible	Not significant
R0541	Pagewood Close	529899	135459	Residential	No		19.9	19.9	<0.1	<1	Negligible	Not significant
R0542	Carter Road	529800	135343	Residential	No		18.7	18.6	-0.1	<-1	Negligible	Not significant
R0543	Boleyn Close	529644	135155	Residential	No		18.0	18.0	<0.1	<1	Negligible	Not significant
R0544	Gabriel Road	529520	134990	Residential	No		18.0	17.9	-0.1	<-1	Negligible	Not significant
R0545	Beckford Way	528967	134412	Residential	No		20.1	20.0	-0.1	<-1	Negligible	Not significant
R0551	Oakwood Road	531301	152984	Residential	No		18.9	18.9	<0.1	<1	Negligible	Not significant
R0552	The Conduit	532916	152773	Residential	No		21.7	21.8	0.1	<1	Negligible	Not significant
R0553	North Park Lane	533803	152756	Residential	No		22.7	22.7	<0.1	<1	Negligible	Not significant
R0555	Tandridgehill Lane	536846	153023	Residential	No		20.3	20.4	0.1	<1	Negligible	Not significant
R0556	Chalkpit Lane	538420	153848	Residential	No		15.1	15.2	0.1	<1	Negligible	Not significant
R0557	Water Lane	540300	153826	Residential	No		14.3	14.4	0.1	<1	Negligible	Not significant
R0558	B269 Titsey Road	540690	154085	Residential	No		21.1	21.2	0.1	<1	Negligible	Not significant
R0559	A233 London Road	544737	155185	Residential	No		18.2	18.3	0.1	<1	Negligible	Not significant
R0560	Brasted Hill Road	547255	156074	Residential	Yes	Sevenoaks AQMA No.2 M25	19.4	19.5	0.1	<1	Negligible	Not significant
R0561	Combe Bank Drive	547965	156391	Residential	Yes	Sevenoaks AQMA No.2 M25	19.6	19.6	<0.1	<1	Negligible	Not significant
R0562	Chevening Road	549589	156676	Residential	No		15.4	15.4	<0.1	<1	Negligible	Not significant
R0563	B2211 Sundridge Road	549403	157058	Residential	No		15.4	15.4	<0.1	<1	Negligible	Not significant
R0564	Sundridge Road	549822	157781	Residential	Yes	Sevenoaks AQMA No.2 M25	16.1	16.1	<0.1	<1	Negligible	Not significant
R0565	B2211 Sundridge Road	549920	158088	Residential	Yes	Sevenoaks AQMA No.2 M25	22.7	22.7	<0.1	<1	Negligible	Not significant
R0570	Laxton Gardens	529965	153265	Residential	No		17.1	17.1	<0.1	<1	Negligible	Not significant
R0571	Ashcombe Road	529200	153553	Residential	Yes	AQMA No.1 (M25)	32.4	32.4	<0.1	<1	Negligible	Not significant
R0572	Quality Street	528796	153630	Residential	No		19.6	19.6	<0.1	<1	Negligible	Not significant
R0573	Gatton Bottom	528869	153732	Residential	No		23.6	23.6	<0.1	<1	Negligible	Not significant
R0574	Reigate Hill	525441	152457	Residential	No		17.2	17.2	<0.1	<1	Negligible	Not significant
R0575	Margery Lane	525186	152538	Residential	No		24.1	24.2	0.1	<1	Negligible	Not significant
R0576	Margery Wood Lane	524717	152368	Residential	No		17.8	17.8	<0.1	<1	Negligible	Not significant
R0577	Margery Grove	524138	152557	Residential	No		21.2	21.3	0.1	<1	Negligible	Not significant
R0578	Dents Grove	523913	152607	Residential	No		22.2	22.3	0.1	<1	Negligible	Not significant
R0579	Dorking Road	522579	153206	Residential	No		15.8	15.8	<0.1	<1	Negligible	Not significant

ID	Name	X	Y	Type	In AQMA?	AQMA Title	2029 Annual mean NO <sub>2</sub> concentration (µg/m <sup>3</sup> )			Change Relative to Air Quality Standard (%)	Impact	Significance
							Without Project	With Project	Change			
R0580	Sturt's Lane	522110	153721	Residential	Yes	AQMA No.1 (M25)	26.6	26.7	0.1	<1	Negligible	Not significant
R0581	Dorking Road	521983	153697	Residential	No		18.3	18.4	0.1	<1	Negligible	Not significant
R0582	Sturt's Lane	521875	153894	Residential	Yes	AQMA No.1 (M25)	28.5	28.5	<0.1	<1	Negligible	Not significant
R0583	Hurst Lane	520511	155585	Residential	No		17.8	17.8	<0.1	<1	Negligible	Not significant
R0584	Tilley Lane	520047	156024	Residential	No		29.2	29.3	0.1	<1	Negligible	Not significant
R0585	Quarry Gardens	517687	156764	Residential	No		28.9	29.0	0.1	<1	Negligible	Not significant
R0586	A243 Leatherhead By-Pass Road	517435	156861	Residential	No		22.6	22.7	0.1	<1	Negligible	Not significant
R0587	Kingston Road	516421	158459	Residential	No		21.0	21.0	<0.1	<1	Negligible	Not significant
R0588	B2430 Oxshott Road	516149	158584	Residential	No		20.8	20.8	<0.1	<1	Negligible	Not significant
R0589	Oxshott Road	516026	158779	Residential	No		22.5	22.5	<0.1	<1	Negligible	Not significant
R0590	Bookham Road	511971	157472	Residential	No		14.1	14.2	0.1	<1	Negligible	Not significant
R0591	Bookham Road	511340	157672	Residential	No		17.6	17.7	0.1	<1	Negligible	Not significant
R0592	Martyr's Green	509407	158321	Residential	No		18.3	18.3	<0.1	<1	Negligible	Not significant
R0593	Pointers Road	509378	158473	Residential	No		27.4	27.4	<0.1	<1	Negligible	Not significant
R0594	Pointers Road	508867	158877	Residential	No		19.9	20.0	0.1	<1	Negligible	Not significant
R0595	Sanway Road	506157	160043	Residential	No		26.2	26.3	0.1	<1	Negligible	Not significant
R0596	Murray's Lane	505886	160382	Residential	No		28.8	28.8	<0.1	<1	Negligible	Not significant
R0597	The Pavillions	505670	161563	Residential	No		23.6	23.6	<0.1	<1	Negligible	Not significant
R0598	Pinewood Avenue	505398	162285	Residential	Yes	Runnymede M25 AQMA	23.9	24.0	0.1	<1	Negligible	Not significant
R0599	Common Lane	505462	162381	Residential	Yes	Runnymede M25 AQMA	30.1	30.1	<0.1	<1	Negligible	Not significant
R0600	Loncin Mead Avenue	505236	162688	Residential	Yes	Runnymede M25 AQMA	32.2	32.2	<0.1	<1	Negligible	Not significant
R0601	Rowhurst Avenue	504598	163715	Residential	Yes	Runnymede M25 AQMA	28.8	28.8	<0.1	<1	Negligible	Not significant
R0602	Church Road	504208	164267	Residential	Yes	Runnymede M25 AQMA	33.3	33.3	<0.1	<1	Negligible	Not significant
R0603	Brittans Lane	503741	165233	Residential	Yes	Runnymede M25 AQMA	24.9	24.9	<0.1	<1	Negligible	Not significant
R0604	Lyne Crossing Road	502138	166992	Residential	No		20.7	20.7	<0.1	<1	Negligible	Not significant
R0605	Green Road	501656	168141	Residential	No		24.5	24.5	<0.1	<1	Negligible	Not significant
R0606	B388 Mill House Lane	501791	168208	Residential	Yes	Runnymede M25 AQMA	29.3	29.3	<0.1	<1	Negligible	Not significant
R0607	B388 Thorpe By-Pass	501763	168315	Residential	Yes	Runnymede M25 AQMA	28.9	28.9	<0.1	<1	Negligible	Not significant
R0632	Big Common Lane	531617	150849	Residential	No		20.8	20.9	0.1	<1	Negligible	Not significant
R0712	Holmcroft	527297	136127	Residential	No		15.8	15.9	0.1	<1	Negligible	Not significant
R0836	A25 West Street	524914	150372	Residential	Yes	AQMA No.9 (Reigate High St / West St / Bell St)	15.3	15.3	<0.1	<1	Negligible	Not significant
R0837	Dovers Green Road	525757	148288	Residential	No		13.2	13.3	0.1	<1	Negligible	Not significant
R0838	A217 Cockshot Hill	525844	148779	Residential	No		19.0	19.1	0.1	<1	Negligible	Not significant
R0839	A217 Bell Street	525554	149705	Residential	No		14.6	14.7	0.1	<1	Negligible	Not significant
R0840	B2034 Lesbourne Road	525518	149859	Residential	No		18.6	18.7	0.1	<1	Negligible	Not significant
R0841	A217 Bell Street	525374	150163	Residential	Yes	AQMA No.9 (Reigate High St / West St / Bell St)	17.8	18.0	0.2	<1	Negligible	Not significant
R0842	A25 Church Street	525517	150303	Residential	Yes	AQMA No.9 (Reigate High St / West St / Bell St)	17.7	17.8	0.1	<1	Negligible	Not significant
R0843	A25 Church Street	525366	150255	Residential	Yes	AQMA No.9 (Reigate High St / West St / Bell St)	18.6	18.7	0.1	<1	Negligible	Not significant
R0844	A217 Bell Street	525352	150236	Residential	Yes	AQMA No.9 (Reigate High St / West St / Bell St)	18.2	18.3	0.1	<1	Negligible	Not significant
R0845	A25 High Street	525061	150299	Residential	Yes	AQMA No.9 (Reigate High St / West St / Bell St)	20.0	20.2	0.2	<1	Negligible	Not significant
R0846	A25 London Road	525170	150480	Residential	No		15.4	15.5	0.1	<1	Negligible	Not significant
R0847	A25 Castlefield Road	525442	150400	Residential	No		15.3	15.3	<0.1	<1	Negligible	Not significant



ID	Name	X	Y	Type	In AQMA?	AQMA Title	2029 Annual mean NO <sub>2</sub> concentration (µg/m <sup>3</sup> )			Change Relative to Air Quality Standard (%)	Impact	Significance
							Without Project	With Project	Change			
R0848	A23 Brighton Road	528017	146984	Residential	No		15.7	15.7	<0.1	<1	Negligible	Not significant
R0849	A23 Horley Road	527850	147996	Residential	No		16.6	16.7	0.1	<1	Negligible	Not significant
R0850	A23 Brighton Road	527617	149514	Residential	No		19.1	19.2	0.1	<1	Negligible	Not significant
R0851	Cavendish Road	528187	150461	Residential	Yes	AQMA No. 12 (Redhill)	15.9	15.9	<0.1	<1	Negligible	Not significant
R0852	A23 Brighton Road	527876	150232	Residential	Yes	AQMA No. 12 (Redhill)	20.2	20.3	0.1	<1	Negligible	Not significant
R0854	A23 Princess Way	528112	150800	Residential	Yes	AQMA No. 12 (Redhill)	17.7	17.8	0.1	<1	Negligible	Not significant
R0855	Gloucester Road	527983	150871	Residential	Yes	AQMA No. 12 (Redhill)	19.6	19.7	0.1	<1	Negligible	Not significant
R0860	A23 London Road	528178	152116	Residential	No		16.6	16.6	<0.1	<1	Negligible	Not significant
R0861	A23 London Road	528085	151373	Residential	No		18.2	18.2	<0.1	<1	Negligible	Not significant
R0863	A217 London Road	525396	150798	Residential	Yes	AQMA No. 11 (Reigate Hill)	18.7	18.9	0.2	<1	Negligible	Not significant
R0864	A217 Reigate Hill	525566	151538	Residential	Yes	AQMA No. 11 (Reigate Hill)	16.9	17.0	0.1	<1	Negligible	Not significant
R0934	A23 Brighton Road	528776	156248	Residential	Yes	Hooley AQMA	18.5	18.6	0.1	<1	Negligible	Not significant
R0935	A23 Brighton Road	528809	156561	Residential	Yes	Hooley AQMA	19.3	19.4	0.1	<1	Negligible	Not significant
R0936	Woodfield Close	529183	157833	Residential	Yes	Croydon AQMA	17.3	17.3	<0.1	<1	Negligible	Not significant
R0937	A23 Brighton Road	529326	158135	Residential	Yes	Croydon AQMA	20.7	20.8	0.1	<1	Negligible	Not significant
R0938	A237 Lion Green Road	529755	159381	Residential	Yes	Croydon AQMA	22.3	22.4	0.1	<1	Negligible	Not significant
R0939	B2030 Stoats Nest Road	530363	160237	Residential	Yes	Croydon AQMA	18.0	18.0	<0.1	<1	Negligible	Not significant
R0940	A23 Brighton Road	530422	160292	Residential	Yes	Croydon AQMA	16.9	16.9	<0.1	<1	Negligible	Not significant
R0941	B2030 Smitham Downs Road	530414	160350	Residential	Yes	Croydon AQMA	19.2	19.2	<0.1	<1	Negligible	Not significant
R0942	A23 Brighton Road	531217	161574	Residential	Yes	Croydon AQMA	25.4	25.4	<0.1	<1	Negligible	Not significant
R0943	A23 Brighton Road	531192	161536	Residential	Yes	Croydon AQMA	22.9	22.9	<0.1	<1	Negligible	Not significant
R0944	A217 Brighton Road	525281	153507	Residential	No		20.5	20.5	<0.1	<1	Negligible	Not significant
R0953	A24 Leatherhead Road	517608	156887	Residential	No		24.8	24.9	0.1	<1	Negligible	Not significant
R0991	A2043 Cheam Common Road	523408	165044	Residential	Yes	Sutton AQMA	23.5	23.5	<0.1	<1	Negligible	Not significant
R0992	A24 London Road	523471	165042	Residential	Yes	Sutton AQMA	23.1	23.1	<0.1	<1	Negligible	Not significant
R0999	A23 Foxley Lane	531115	161741	Residential	Yes	Croydon AQMA	22.6	22.6	<0.1	<1	Negligible	Not significant
R1000	Tudor Drive	524523	166712	Residential	Yes	Sutton AQMA	22.3	22.3	<0.1	<1	Negligible	Not significant
R1001	B279 Sutton Common Road	525336	165944	Residential	Yes	Sutton AQMA	21.4	21.5	0.1	<1	Negligible	Not significant
R1002	A217 Reigate Avenue	526011	166531	Residential	Yes	Sutton AQMA	23.3	23.3	<0.1	<1	Negligible	Not significant
R1003	A217 Bishopsford Road	526108	166620	Residential	Yes	Sutton AQMA	22.0	22.0	<0.1	<1	Negligible	Not significant
R1004	B279 Angel Hill	525784	165410	Residential	Yes	Sutton AQMA	18.9	18.9	<0.1	<1	Negligible	Not significant
R1011	A237 Manor Road	528635	164755	Residential	Yes	Sutton AQMA	21.8	21.8	<0.1	<1	Negligible	Not significant
R1012	A237 Manor Road North	528616	164790	Residential	Yes	Sutton AQMA	23.0	23.0	<0.1	<1	Negligible	Not significant
R1014	Mile Road	528474	166105	Residential	Yes	Sutton AQMA	21.1	21.1	<0.1	<1	Negligible	Not significant
R1020	A212 Park Lane	532641	164859	Residential	Yes	Croydon AQMA	25.9	25.9	<0.1	<1	Negligible	Not significant
R1021	A212 Coombe Road	532604	164841	Residential	Yes	Croydon AQMA	24.3	24.3	<0.1	<1	Negligible	Not significant
R1028	A23 Purley Way	531258	161819	Residential	Yes	Croydon AQMA	21.8	21.9	0.1	<1	Negligible	Not significant
R1029	Edgehill Road	531444	162399	Residential	Yes	Croydon AQMA	19.1	19.2	0.1	<1	Negligible	Not significant
R1030	B275 Denning Avenue	531136	164565	Residential	Yes	Croydon AQMA	26.1	26.2	0.1	<1	Negligible	Not significant
R1031	B275 Denning Avenue	531118	164529	Residential	Yes	Croydon AQMA	26.7	26.7	<0.1	<1	Negligible	Not significant
R1034	A232 Croydon Road	530998	164848	Residential	Yes	Croydon AQMA	23.6	23.6	<0.1	<1	Negligible	Not significant
R1035	A232 Stafford Road	531263	164871	Residential	Yes	Croydon AQMA	26.6	26.7	0.1	<1	Negligible	Not significant
R1036	A23 Epsom Road	531221	164848	Residential	Yes	Croydon AQMA	24.4	24.5	0.1	<1	Negligible	Not significant
R1037	A232 Duppas Hill Lane	532026	164979	Residential	Yes	Croydon AQMA	26.1	26.1	<0.1	<1	Negligible	Not significant
R1038	A232 Pump Pail North	532091	165061	Residential	Yes	Croydon AQMA	31.7	31.7	<0.1	<1	Negligible	Not significant
R1047	Beech House Road	532598	165169	Residential	Yes	Croydon AQMA	25.8	25.8	<0.1	<1	Negligible	Not significant

ID	Name	X	Y	Type	In AQMA?	AQMA Title	2029 Annual mean NO <sub>2</sub> concentration (µg/m <sup>3</sup> )			Change Relative to Air Quality Standard (%)	Impact	Significance
							Without Project	With Project	Change			
R1048	A232 The Croydon Flyover	532545	165233	Residential	Yes	Croydon AQMA	28.2	28.2	<0.1	<1	Negligible	Not significant
R1049	A232 Barclay Road	532639	165333	Residential	Yes	Croydon AQMA	29.7	29.7	<0.1	<1	Negligible	Not significant
R1050	A212 Wellesley Road	532436	166557	Residential	Yes	Croydon AQMA	26.2	26.2	<0.1	<1	Negligible	Not significant
R1051	A222 St James's Road	532313	166615	Residential	Yes	Croydon AQMA	26.7	26.7	<0.1	<1	Negligible	Not significant
R1053	A212 Northcote Road	532566	167082	Residential	Yes	Croydon AQMA	28.6	28.7	0.1	<1	Negligible	Not significant
R1054	A212 Whitehorse Road	532554	167043	Residential	Yes	Croydon AQMA	26.5	26.6	0.1	<1	Negligible	Not significant
R1055	A212 Grange Road	532768	168254	Residential	Yes	Croydon AQMA	26.3	26.3	<0.1	<1	Negligible	Not significant
R1057	A232 Fairfield Road	533041	165418	Residential	Yes	Croydon AQMA	21.4	21.4	<0.1	<1	Negligible	Not significant
R1058	A232 Chepstow Road	533298	165485	Residential	Yes	Croydon AQMA	24.9	25.0	0.1	<1	Negligible	Not significant
R1059	A215 Shirley Road	535130	165942	Residential	Yes	Croydon AQMA	33.1	33.1	<0.1	<1	Negligible	Not significant
R1060	A215 Shirley Road	535091	165940	Residential	Yes	Croydon AQMA	25.1	25.1	<0.1	<1	Negligible	Not significant
R1061	A232 Wickham Road	535417	165668	Residential	Yes	Croydon AQMA	26.5	26.5	<0.1	<1	Negligible	Not significant
R1062	A222 Lower Addiscombe Road	534705	166720	Residential	Yes	Croydon AQMA	23.3	23.4	0.1	<1	Negligible	Not significant
R1063	A222 Long Lane	534891	167003	Residential	Yes	Croydon AQMA	26.7	26.7	<0.1	<1	Negligible	Not significant
R1064	A215 Portland Road	534694	167379	Residential	Yes	Croydon AQMA	25.3	25.1	-0.2	<-1	Negligible	Not significant
R1065	A222 Lower Addiscombe Road	533227	166324	Residential	Yes	Croydon AQMA	27.2	27.2	<0.1	<1	Negligible	Not significant
R1066	A222 Lower Addiscombe Road	533261	166316	Residential	Yes	Croydon AQMA	29.4	29.4	<0.1	<1	Negligible	Not significant
R1072	Charlwood Road	524880	138698	Residential	No		11.1	11.1	<0.1	<1	Negligible	Not significant
R1073	Gatwick Road	528287	138635	Residential	No		18.7	18.8	0.1	<1	Negligible	Not significant
R1078	A217 Reigate Hill	525734	151771	Residential	Yes	AQMA No. 11 (Reigate Hill)	20.8	21.0	0.2	<1	Negligible	Not significant
R1079	A217 Reigate Hill	525378	150909	Residential	Yes	AQMA No. 11 (Reigate Hill)	16.4	16.5	0.1	<1	Negligible	Not significant
R1080	A23 Brighton Road	527707	149784	Residential	Yes	AQMA No. 12 (Redhill)	18.8	18.8	<0.1	<1	Negligible	Not significant
R1081	A25 Queensway	527888	150689	Residential	Yes	AQMA No. 12 (Redhill)	14.1	14.2	0.1	<1	Negligible	Not significant
R1082	A23 London Road South	528974	153073	Residential	Yes	AQMA No. 10 (Merstham)	16.9	16.9	<0.1	<1	Negligible	Not significant
R1083	A23 London Road North	529019	153451	Residential	Yes	AQMA No. 10 (Merstham)	18.6	18.6	<0.1	<1	Negligible	Not significant
R1084	A23 High Street	528992	153327	Residential	Yes	AQMA No. 10 (Merstham)	17.5	17.5	<0.1	<1	Negligible	Not significant
R1086	A217 Brighton Road	525702	152944	Residential	No		21.6	21.6	<0.1	<1	Negligible	Not significant

Table 4.1.2: Predicted Annual Mean PM<sub>10</sub> Concentrations (µg/m<sup>3</sup>) and Impacts at Human Receptors for the 2029 Assessment Year

ID	Name	X	Y	Type	In AQMA?	AQMA Title	2029 Annual mean PM <sub>10</sub> concentration (µg/m <sup>3</sup> )			Change Relative to Air Quality Standard (%)	Impact	Significance
							Without Project	With Project	Change			
C0001	Outreach 3 Way Ifield Hall Charlwood Road Crawley	524684	138861	Other	No		12.6	12.6	<0.1	<1	Negligible	Not significant
C0002	Ifield Community Centre	525265	137368	Other	No		14.1	14.2	0.1	<1	Negligible	Not significant
CD001	CR/2017/0997/OUT	527192	136870	Committed development, residential	No		14.7	14.7	<0.1	<1	Negligible	Not significant
CD002	CR/2018/0341/FUL	527323	136827	Committed development, residential	No		15.3	15.3	<0.1	<1	Negligible	Not significant
CD003	CR/2016/0962/ARM	529966	138952	Committed development, residential	No		14.8	14.8	<0.1	<1	Negligible	Not significant
CD004	CR/2016/0662/FUL	526871	136849	Committed development, residential	No		14.8	14.8	<0.1	<1	Negligible	Not significant
CD005	CR/2016/0048/ARM	529144	138653	Committed development, school	No		14.6	14.6	<0.1	<1	Negligible	Not significant



ID	Name	X	Y	Type	In AQMA?	AQMA Title	2029 Annual mean PM <sub>10</sub> concentration (µg/m <sup>3</sup> )			Change Relative to Air Quality Standard (%)	Impact	Significance
							Without Project	With Project	Change			
CD006	CR/2015/0609/FUL	526938	136637	Committed development, residential	No		14.8	14.8	<0.1	<1	Negligible	Not significant
CD007	CR/2013/0610/ARM	529356	139407	Committed development, residential	No		13.1	13.1	<0.1	<1	Negligible	Not significant
CD008	CR/2016/0972/FUL	526244	136043	Committed development, residential	No		14.5	14.5	<0.1	<1	Negligible	Not significant
CD009	CR/2015/0389/FUL	525177	137206	Committed development, residential	No		14.0	14.0	<0.1	<1	Negligible	Not significant
CD010	CR/2018/0544/OUT	528649	138518	Committed development, residential	No		14.2	14.2	<0.1	<1	Negligible	Not significant
CD011	CR/2018/0894/OUT	529463	139568	Committed development, residential	No		13.1	13.2	0.1	<1	Negligible	Not significant
CD012	CR/2017/0921/FUL	526932	137226	Committed development, residential	No		15.5	15.5	<0.1	<1	Negligible	Not significant
CD013	CR/2017/0444/FUL	527081	136989	Committed development, residential	No		14.5	14.5	<0.1	<1	Negligible	Not significant
CD014	CR/2014/0764/OUT	528206	138657	Committed development, other	No		14.3	14.4	0.1	<1	Negligible	Not significant
CD015	CR/2019/0660/FUL	527050	136325	Committed development, residential	No		14.5	14.5	<0.1	<1	Negligible	Not significant
CD016	CR/2019/0330/FUL	530207	136341	Committed development, residential	No		14.9	14.9	<0.1	<1	Negligible	Not significant
CD017	CR/2019/0271/PA3	527010	136282	Committed development, residential	No		14.4	14.4	<0.1	<1	Negligible	Not significant
CD018	CR/2014/0524/PA3	527058	139000	Committed development, residential	No		14.4	14.4	<0.1	<1	Negligible	Not significant
CD019	CR/2006/0695/OUT	526258	136941	Committed development, residential	No		14.7	14.7	<0.1	<1	Negligible	Not significant
CD020	CR/2009/0352/OUT	526511	136640	Committed development, residential	No		14.9	14.9	<0.1	<1	Negligible	Not significant
CD021	CR/2015/0552/NCC	529495	139377	Committed development, residential	No		13.1	13.1	<0.1	<1	Negligible	Not significant
CD022	CR/2020/0274/FUL	526250	137355	Committed development, residential	No		15.1	15.2	0.1	<1	Negligible	Not significant
CD024	CR/2020/0037/FUL	528294	136461	Committed development, residential	No		14.3	14.3	<0.1	<1	Negligible	Not significant
CD026	CR/2019/0542/FUL	527142	136342	Committed development, residential	No		14.6	14.6	<0.1	<1	Negligible	Not significant
CD027	CR/2020/0024/FUL	527089	136261	Committed development, residential	No		14.4	14.4	<0.1	<1	Negligible	Not significant
CD029	18/00967/OUT	527836	149721	Committed development, residential	No		14.2	14.2	<0.1	<1	Negligible	Not significant
CD030	14/02124/F	527218	144582	Committed development, residential	No		13.7	13.7	<0.1	<1	Negligible	Not significant
CD031	15/00731/F	527778	143441	Committed development, residential	No		14.0	14.0	<0.1	<1	Negligible	Not significant
CD032	15/00640/P3JPA	528393	143062	Committed development, residential	No		14.9	14.9	<0.1	<1	Negligible	Not significant
CD033	15/00500/F	528523	142920	Committed development, residential	Yes	AQMA No.3 (Horley)	14.2	14.2	<0.1	<1	Negligible	Not significant
CD034	16/01739/PAP3O	528357	142886	Committed development, residential	No		14.4	14.4	<0.1	<1	Negligible	Not significant
CD035	19/00147/F	528242	145252	Committed development, residential	No		13.5	13.5	<0.1	<1	Negligible	Not significant
CD036	18/01971/F	528058	147183	Committed development, care home	No		13.7	13.7	<0.1	<1	Negligible	Not significant
CD038	19/01365/S73 (Lodgecrest Development Site)	528042	150471	Committed development, residential	Yes	AQMA No. 12 (Redhill)	14.9	14.9	<0.1	<1	Negligible	Not significant

ID	Name	X	Y	Type	In AQMA?	AQMA Title	2029 Annual mean PM <sub>10</sub> concentration (µg/m <sup>3</sup> )			Change Relative to Air Quality Standard (%)	Impact	Significance
							Without Project	With Project	Change			
CD040	19/01623/F	527884	147606	Committed development, residential	No		13.7	13.7	<0.1	<1	Negligible	Not significant
CD042	18/01158/F	527857	150465	Committed development, other	Yes	AQMA No. 12 (Redhill)	14.6	14.6	<0.1	<1	Negligible	Not significant
CD043	19/00063/F	527900	150963	Committed development, residential	No		14.5	14.5	<0.1	<1	Negligible	Not significant
CD044	18/00222/OUT	528327	143084	Committed development, residential	No		14.5	14.5	<0.1	<1	Negligible	Not significant
CD045	20/02034/F	527837	142872	Committed development, residential	Yes	AQMA No.3 (Horley)	15.1	15.1	<0.1	<1	Negligible	Not significant
CD046	20/02017/S73	528363	143019	Committed development, residential	No		14.5	14.5	<0.1	<1	Negligible	Not significant
CD047	19/00210/RM1	527837	149998	Committed development, residential	No		14.6	14.6	<0.1	<1	Negligible	Not significant
CD048	20/01199/S73	528064	142810	Committed development, residential	No		14.3	14.3	<0.1	<1	Negligible	Not significant
CD049	20/01103/F	528054	142401	Committed development, residential	Yes	AQMA No.3 (Horley)	14.2	14.2	<0.1	<1	Negligible	Not significant
CD050	20/02644/HHOLD	527949	142343	Committed development, residential	Yes	AQMA No.3 (Horley)	14.4	14.4	<0.1	<1	Negligible	Not significant
CD051	20/01704/OUT	528328	142817	Committed development, residential	Yes	AQMA No.3 (Horley)	14.0	14.0	<0.1	<1	Negligible	Not significant
CD052	20/02770/F	528220	143608	Committed development, residential	No		14.9	14.9	<0.1	<1	Negligible	Not significant
CD053	20/01477/PAP3O	525477	150047	Committed development, residential	No		14.5	14.5	<0.1	<1	Negligible	Not significant
CD055	20/01880/CONLA	526875	142098	Committed development, residential	No		13.7	13.7	<0.1	<1	Negligible	Not significant
CD056	20/00862/PAP3O	528519	143063	Committed development, residential	No		15.1	15.1	<0.1	<1	Negligible	Not significant
CD057	19/01417/OUT	528536	143006	Committed development, residential	No		14.5	14.5	<0.1	<1	Negligible	Not significant
CD058	19/01973/OUT	530327	143354	Committed development, residential	No		15.1	15.2	0.1	<1	Negligible	Not significant
CD059	19/01931/S73	527976	142924	Committed development, residential	No		14.2	14.3	0.1	<1	Negligible	Not significant
CD060	20/02823/PAP3O	528436	143056	Committed development, residential	No		14.8	14.8	<0.1	<1	Negligible	Not significant
CD061	19/00986/F	527346	144779	Committed development, residential	No		13.7	13.7	<0.1	<1	Negligible	Not significant
CD062	2019/548/EIA	531214	143209	Committed development, residential	No		14.0	14.0	<0.1	<1	Negligible	Not significant
CD063	2018/2567	531045	143264	Committed development, residential	No		14.8	14.9	0.1	<1	Negligible	Not significant
CD066	2020/2297	531774	142808	Committed development, residential	No		13.4	13.4	<0.1	<1	Negligible	Not significant
CD067	2020/1099	530680	141453	Committed development, residential	No		15.8	15.8	<0.1	<1	Negligible	Not significant
CD068	2017/2292/cond1	531268	142738	Committed development, residential	No		13.6	13.6	<0.1	<1	Negligible	Not significant
CD071	DC/14/2132	523692	136668	Committed development, residential	No		13.0	13.0	<0.1	<1	Negligible	Not significant
CD072	DC/13/0368	524327	136672	Committed development, residential	No		13.8	13.8	<0.1	<1	Negligible	Not significant
CD078	EIA/20/0004	524943	138596	Committed development, residential	No		12.6	12.6	<0.1	<1	Negligible	Not significant
CD079	DC/20/0882	525125	138572	Committed development, residential	No		13.5	13.6	0.1	<1	Negligible	Not significant



ID	Name	X	Y	Type	In AQMA?	AQMA Title	2029 Annual mean PM <sub>10</sub> concentration (µg/m <sup>3</sup> )			Change Relative to Air Quality Standard (%)	Impact	Significance
							Without Project	With Project	Change			
CD081	MO/2019/1808	524601	140989	Committed development, residential	No		13.7	13.7	<0.1	<1	Negligible	Not significant
CD082	MO/2012/1621	526356	142739	Committed development, residential	No		13.2	13.2	<0.1	<1	Negligible	Not significant
CD083	MO/2020/0412	524568	143277	Committed development, residential	No		13.0	13.0	<0.1	<1	Negligible	Not significant
CD085	13/04127/OUTES	530506	138843	Committed development, residential	No		15.6	15.6	<0.1	<1	Negligible	Not significant
CD086	DM/18/3525	530976	138541	Committed development, residential	No		15.3	15.3	<0.1	<1	Negligible	Not significant
CD087	14/04662/OUT	530752	138730	Committed development, residential	No		15.7	15.7	<0.1	<1	Negligible	Not significant
CD091	DM/21/0028	533534	139307	Committed development, care home	No		13.3	13.4	0.1	<1	Negligible	Not significant
CD095	Tinsley Lane	528420	138402	Committed development, residential	No		14.2	14.2	<0.1	<1	Negligible	Not significant
CD096	Land East of London Road Northgate	526977	137973	Committed development, residential	No		15.5	15.5	<0.1	<1	Negligible	Not significant
CD097	7 - 13 The Broadway & 1 - 3 Queens Square	526936	136737	Committed development, residential	No		14.8	14.8	<0.1	<1	Negligible	Not significant
CD098	Land adjacent to Sutherland House	528303	136541	Committed development, residential	No		14.4	14.4	<0.1	<1	Negligible	Not significant
CD099	Shaw House Pegler Way	526663	136659	Committed development, residential	No		15.2	15.3	0.1	<1	Negligible	Not significant
CD101	Land to the southeast of Heathy Farm Balcombe Road	529902	138968	Committed development, residential	No		14.8	14.8	<0.1	<1	Negligible	Not significant
CD103	Telford Place/ Haslett Avenue	527349	136433	Committed development, residential	No		14.7	14.7	<0.1	<1	Negligible	Not significant
CD104	County Buildings	527303	136937	Committed development, residential	No		14.8	14.9	0.1	<1	Negligible	Not significant
CD105	Crawley College	527381	136726	Committed development, residential	No		14.7	14.7	<0.1	<1	Negligible	Not significant
CD106	Land at Cross Keys	526850	136575	Committed development, residential	No		14.7	14.7	<0.1	<1	Negligible	Not significant
CD108	Rushetts Road Play Area	525794	138103	Committed development, residential	No		13.4	13.4	<0.1	<1	Negligible	Not significant
CD109	Land east of Balcombe Road/Street Hill	530150	136116	Committed development, residential	No		15.0	15.0	<0.1	<1	Negligible	Not significant
CD110	St. Catherine's Hospice	526764	135783	Committed development, residential	No		14.6	14.7	0.1	<1	Negligible	Not significant
CD114	Cophorne Golf Club Cophorne Common Road Cophorne	532317	139331	Committed development, residential	No		13.3	13.3	<0.1	<1	Negligible	Not significant
CD115	Crabbet Park Old Hollow Near Crawley Worth	530392	137725	Committed development, residential	No		15.2	15.2	<0.1	<1	Negligible	Not significant
CD116	Land off the Close and Haroldslea Drive	529680	142225	Committed development, residential	No		13.7	13.7	<0.1	<1	Negligible	Not significant
CD117	Land at Meath Green	527222	144199	Committed development, residential	No		13.5	13.5	<0.1	<1	Negligible	Not significant
CD122	Reading Arch Road/ Brighton Road North	527917	150188	Committed development, residential	No		14.8	14.8	<0.1	<1	Negligible	Not significant
CD124	Former Chequers Hotel Bonehurst Road	528409	144102	Committed development, residential	No		14.8	14.8	<0.1	<1	Negligible	Not significant
CD125	59-61 Brighton Road Horley	528545	142953	Committed development, residential	No		14.2	14.2	<0.1	<1	Negligible	Not significant
CD126	Telephone Exchange Victoria Road South	528307	143044	Committed development, residential	No		14.4	14.4	<0.1	<1	Negligible	Not significant
CD130	Land adjacent to the Town Hall Castlefield Road	525414	150376	Committed development, residential	No		14.5	14.5	<0.1	<1	Negligible	Not significant

ID	Name	X	Y	Type	In AQMA?	AQMA Title	2029 Annual mean PM <sub>10</sub> concentration (µg/m <sup>3</sup> )			Change Relative to Air Quality Standard (%)	Impact	Significance
							Without Project	With Project	Change			
CD131	Library and Pool House Bancroft Road Reigate	525532	150156	Committed development, residential	No		14.3	14.4	0.1	<1	Negligible	Not significant
CD132	Land West of Castle Drive	525600	147835	Committed development, residential	No		13.5	13.5	<0.1	<1	Negligible	Not significant
CD133	Horley Police Station 15 Massetts Road	528437	142923	Committed development, residential	Yes	AQMA No.3 (Horley)	14.0	14.0	<0.1	<1	Negligible	Not significant
CD134	Land at Plough Road and Redehall Road Smallfield	532038	143032	Committed development, residential	No		13.3	13.3	<0.1	<1	Negligible	Not significant
CD135	Land North of Plough Road Smallfield	532241	143436	Committed development, residential	No		13.2	13.2	<0.1	<1	Negligible	Not significant
CD136	Woodlands Garage Chapel Road Smallfield	531786	143371	Committed development, residential	No		13.8	13.8	<0.1	<1	Negligible	Not significant
CD137	Land north of Rosemary Lane	524405	141304	Committed development, residential	No		13.4	13.4	<0.1	<1	Negligible	Not significant
CD138	Land east of Ifield Road	524176	140511	Committed development, residential	No		13.1	13.1	<0.1	<1	Negligible	Not significant
CD146	Land Rear of Moonshiners Dolby Green	524135	140917	Committed development, residential	No		13.1	13.1	<0.1	<1	Negligible	Not significant
CD147	Land West of Reigate Road Hookwood Site Allocation Policy SA42	526196	142428	Committed development, residential	No		13.2	13.2	<0.1	<1	Negligible	Not significant
CD153	Land south of Kennel Lane Hookwood	526565	142597	Committed development, residential	No		13.3	13.3	<0.1	<1	Negligible	Not significant
CD154	Land adjacent to Three Ares Hookwood	526627	142519	Committed development, residential	No		13.3	13.3	<0.1	<1	Negligible	Not significant
CH0046	Rowfant Residential Home	532591	136995	Care home	No		12.6	12.6	<0.1	<1	Negligible	Not significant
CH0048	Care at Stennings	531321	139203	Care home	No		13.5	13.5	<0.1	<1	Negligible	Not significant
CH0110	Brownrigg	532506	139383	Care home	No		13.3	13.3	<0.1	<1	Negligible	Not significant
CH0118	Francis Court	531909	139594	Care home	No		13.5	13.5	<0.1	<1	Negligible	Not significant
CH0139	Abbey Lodge	530027	159899	Care home	Yes	Croydon AQMA	14.6	14.6	<0.1	<1	Negligible	Not significant
CH0149	Brighton Road	531005	161177	Care home	Yes	Croydon AQMA	16.3	16.3	<0.1	<1	Negligible	Not significant
CH0150	The Manor	530758	161108	Care home	Yes	Croydon AQMA	14.1	14.1	<0.1	<1	Negligible	Not significant
CH0152	Better Care Residential Home	530476	160350	Care home	Yes	Croydon AQMA	15.5	15.5	<0.1	<1	Negligible	Not significant
CH0159	Callum House	530204	160233	Care home	Yes	Croydon AQMA	14.6	14.6	<0.1	<1	Negligible	Not significant
CH0170	The Eadmund	530010	159875	Care home	Yes	Croydon AQMA	14.5	14.5	<0.1	<1	Negligible	Not significant
CH0179	Care Management Group - 3 The Green	525671	165100	Care home	Yes	Sutton AQMA	15.9	15.9	<0.1	<1	Negligible	Not significant
CH0181	Hall Grange	535654	165401	Care home	Yes	Croydon AQMA	14.7	14.7	<0.1	<1	Negligible	Not significant
CH0183	Care Management Group - 374 St Helier Avenue	526054	166815	Care home	Yes	Merton AQMA	17.0	17.0	<0.1	<1	Negligible	Not significant
CH0196	Nas House	534898	166366	Care home	Yes	Croydon AQMA	17.3	17.3	<0.1	<1	Negligible	Not significant
CH0221	Shepherds Corner	532247	166614	Care home	Yes	Croydon AQMA	17.8	17.8	<0.1	<1	Negligible	Not significant
CH0223	Speakers Court	532657	166463	Care home	Yes	Croydon AQMA	17.4	17.4	<0.1	<1	Negligible	Not significant
CH0231	The White House	529536	158394	Care home	Yes	Croydon AQMA	13.8	13.8	<0.1	<1	Negligible	Not significant
CH0233	Wilhelmina House	533596	165553	Care home	Yes	Croydon AQMA	16.8	16.8	<0.1	<1	Negligible	Not significant
CH0251	Barnfield	528279	142568	Care home	Yes	AQMA No.3 (Horley)	14.2	14.2	<0.1	<1	Negligible	Not significant
CH0254	33 Blanford Road	525081	150338	Care home	Yes	AQMA No.9 (Reigate High St / West St / Bell St)	15.1	15.1	<0.1	<1	Negligible	Not significant
CH0257	Briar House	527258	142416	Care home	No		14.2	14.2	<0.1	<1	Negligible	Not significant
CH0262	Cedar Lodge	524568	141140	Care home	No		13.5	13.5	<0.1	<1	Negligible	Not significant
CH0274	QEF Independent Living Services	515316	158531	Care home	No		16.3	16.3	<0.1	<1	Negligible	Not significant
CH0294	Heathercroft	527865	142537	Care home	Yes	AQMA No.3 (Horley)	14.2	14.2	<0.1	<1	Negligible	Not significant
CH0303	Kenilworth	528969	142909	Care home	No		14.1	14.1	<0.1	<1	Negligible	Not significant
CH0311	Longford	528067	142802	Care home	No		14.5	14.5	<0.1	<1	Negligible	Not significant



ID	Name	X	Y	Type	In AQMA?	AQMA Title	2029 Annual mean PM <sub>10</sub> concentration (µg/m <sup>3</sup> )			Change Relative to Air Quality Standard (%)	Impact	Significance
							Without Project	With Project	Change			
CH0313	Lumley Road	528460	143349	Care home	No		14.3	14.3	<0.1	<1	Negligible	Not significant
CH0314	Malvern	528156	142953	Care home	No		14.0	14.0	<0.1	<1	Negligible	Not significant
CH0317	Millview	524333	141071	Care home	No		13.9	13.9	<0.1	<1	Negligible	Not significant
CH0320	Nutbush Cottage	528407	144986	Care home	No		15.0	15.0	<0.1	<1	Negligible	Not significant
CH0321	56 Oakwood Road	528610	143465	Care home	No		14.5	14.5	<0.1	<1	Negligible	Not significant
CH0327	Park Hall Resource Centre	525327	151126	Care home	No		14.0	14.0	<0.1	<1	Negligible	Not significant
CH0330	Prinsted	527805	142479	Care home	Yes	AQMA No.3 (Horley)	14.3	14.3	<0.1	<1	Negligible	Not significant
CH0331	Prosignia Ltd	528660	156283	Care home	No		14.3	14.3	<0.1	<1	Negligible	Not significant
CH0332	Rainscombe Bungalow	532905	141815	Care home	No		12.7	12.7	<0.1	<1	Negligible	Not significant
CH0333	Rainscombe Farm	532903	141815	Care home	No		12.7	12.7	<0.1	<1	Negligible	Not significant
CH0335	Redehall Cottage	532157	141201	Care home	No		13.0	13.0	<0.1	<1	Negligible	Not significant
CH0336	Redstone House	531253	148719	Care home	No		16.1	16.2	0.1	<1	Negligible	Not significant
CH0349	69 Reigate Road	526249	144331	Care home	No		13.6	13.6	<0.1	<1	Negligible	Not significant
CH0354	Southlands	527895	151174	Care home	No		14.5	14.5	<0.1	<1	Negligible	Not significant
CH0366	1 Wood Close	528198	145907	Care home	No		13.5	13.6	0.1	<1	Negligible	Not significant
CH0369	Clayton House	526687	135911	Care home	No		14.9	14.9	<0.1	<1	Negligible	Not significant
CH0370	Deerswood Lodge	525280	137676	Care home	No		14.0	14.1	0.1	<1	Negligible	Not significant
CH0371	Queens Lodge	526449	135937	Care home	No		14.6	14.6	<0.1	<1	Negligible	Not significant
CH0372	Trent House	529864	140446	Care home	No		13.3	13.4	0.1	<1	Negligible	Not significant
CH0373	Amberley Lodge Nursing Home	530688	160954	Care home	Yes	Croydon AQMA	14.6	14.6	<0.1	<1	Negligible	Not significant
CH0380	Green Lane	525805	166949	Care home	Yes	Sutton AQMA	16.8	16.8	<0.1	<1	Negligible	Not significant
CH0388	Orchard House Nursing Home	525637	165272	Care home	Yes	Sutton AQMA	15.9	15.9	<0.1	<1	Negligible	Not significant
CH0390	Purley View Nursing Home	531166	161493	Care home	Yes	Croydon AQMA	17.0	17.0	<0.1	<1	Negligible	Not significant
CH0395	Barchester Thackeray House Care Home	533690	165736	Care home	Yes	Croydon AQMA	16.7	16.7	<0.1	<1	Negligible	Not significant
CH0403	The Barn House	528909	153450	Care home	No		16.3	16.3	<0.1	<1	Negligible	Not significant
CH0409	Chaldon Rise Nursing Home	531006	153553	Care home	No		16.5	16.5	<0.1	<1	Negligible	Not significant
CH0410	Coppice Lea Care Home with Nursing	530674	152749	Care home	No		16.6	16.6	<0.1	<1	Negligible	Not significant
CH0426	Barchester Wykeham House Care Home	528336	142744	Care home	Yes	AQMA No.3 (Horley)	14.1	14.1	<0.1	<1	Negligible	Not significant
CH0441	Tyrwhitt House	515413	158827	Care home	No		16.3	16.3	<0.1	<1	Negligible	Not significant
CH0446	Ferndale Nursing Home	526913	135850	Care home	No		14.7	14.7	<0.1	<1	Negligible	Not significant
CH0447	Ifield Park Care Home	524780	136603	Care home	No		13.8	13.8	<0.1	<1	Negligible	Not significant
CH0454	Kings Lodge Centre for Complex Needs	531149	148555	Care home	No		16.0	16.0	<0.1	<1	Negligible	Not significant
CH0458	Kings Lodge Care Centre	505669	161548	Care home	No		17.9	17.9	<0.1	<1	Negligible	Not significant
CH0460	Burleys Wood	528110	135751	Care home	No		14.1	14.1	<0.1	<1	Negligible	Not significant
CH0465	Albany Lodge Nursing Home	532787	166475	Care home	Yes	Croydon AQMA	17.9	17.9	<0.1	<1	Negligible	Not significant
CH0474	Brookmead	524814	137247	Care home	No		13.6	13.6	<0.1	<1	Negligible	Not significant
CH0489	Woodside Court	534301	167505	Care home	Yes	Croydon AQMA	17.2	17.2	<0.1	<1	Negligible	Not significant
CH0507	The Oaks	527947	136711	Care home	No		14.7	14.7	<0.1	<1	Negligible	Not significant
CH0508	Paddock Cottage	524905	137584	Care home	No		13.6	13.6	<0.1	<1	Negligible	Not significant
CH0511	Tushmore Lane	527268	137862	Care home	Yes	Hazelwick AQMA	15.3	15.4	0.1	<1	Negligible	Not significant
CH0513	Heavers Court Care Home for Dementia and Nursing	533180	167749	Care home	Yes	Croydon AQMA	17.0	16.9	-0.1	<-1	Negligible	Not significant
CH0522	Croftdown House	529043	157799	Care home	Yes	Croydon AQMA	13.7	13.7	<0.1	<1	Negligible	Not significant
CH0523	Roseleigh	528180	142966	Care home	No		13.9	14.0	0.1	<1	Negligible	Not significant
CH0528	Young Prospect	527862	150856	Care home	No		14.7	14.7	<0.1	<1	Negligible	Not significant
CH0536	West Hall	505530	160612	Care home	No		15.9	15.9	<0.1	<1	Negligible	Not significant
CH0542	Acorns	529842	137781	Care home	No		15.0	15.1	0.1	<1	Negligible	Not significant

ID	Name	X	Y	Type	In AQMA?	AQMA Title	2029 Annual mean PM <sub>10</sub> concentration (µg/m <sup>3</sup> )			Change Relative to Air Quality Standard (%)	Impact	Significance
							Without Project	With Project	Change			
CH0543	The Orchards	527545	136665	Care home	No		15.0	15.0	<0.1	<1	Negligible	Not significant
CH0546	Bridge House Care Centre	528702	165185	Care home	Yes	Sutton AQMA	16.4	16.4	<0.1	<1	Negligible	Not significant
CH0547	Chippings	528399	142708	Care home	Yes	AQMA No.3 (Horley)	14.0	14.0	<0.1	<1	Negligible	Not significant
CH0549	Upfield	528196	142629	Care home	Yes	AQMA No.3 (Horley)	14.1	14.1	<0.1	<1	Negligible	Not significant
CH0554	Larkfield	525807	142322	Care home	No		13.4	13.4	<0.1	<1	Negligible	Not significant
CH0558	Clifton House	530148	159986	Care home	Yes	Croydon AQMA	15.0	15.0	<0.1	<1	Negligible	Not significant
CH0559	Cabot House	526711	135821	Care home	No		14.8	14.8	<0.1	<1	Negligible	Not significant
CH0566	Threeways	528019	146978	Care home	No		14.6	14.6	<0.1	<1	Negligible	Not significant
CH0569	Gracewell of Horley Park	527718	143475	Care home	No		13.9	13.9	<0.1	<1	Negligible	Not significant
CH0575	Lona Lodge	525104	166308	Care home	Yes	Sutton AQMA	16.7	16.7	<0.1	<1	Negligible	Not significant
CH0577	Smallbrook Care Home	528106	142693	Care home	Yes	AQMA No.3 (Horley)	14.0	14.0	<0.1	<1	Negligible	Not significant
CH0580	Rosemanor 2	531001	161172	Care home	Yes	Croydon AQMA	16.3	16.3	<0.1	<1	Negligible	Not significant
CH0582	Tanners Farm	529332	141954	Care home	No		14.8	14.8	<0.1	<1	Negligible	Not significant
CH0584	Greensleeves Care Home	526527	136129	Care home	No		14.5	14.5	<0.1	<1	Negligible	Not significant
CH0591	Ambleside Lodge	528190	146436	Care home	No		14.4	14.4	<0.1	<1	Negligible	Not significant
CH0594	1 Cranleigh Gardens	525751	165633	Care home	Yes	Sutton AQMA	15.9	15.9	<0.1	<1	Negligible	Not significant
CH0598	Clarendon Nursing Home	532743	168035	Care home	Yes	Croydon AQMA	17.6	17.6	<0.1	<1	Negligible	Not significant
CH0606	Jane House	532782	140716	Care home	No		13.4	13.4	<0.1	<1	Negligible	Not significant
E0001	Langshott Infant School Smallfiel Road Horley	529062	143283	Education	No		14.0	14.0	<0.1	<1	Negligible	Not significant
E0002	Pound Hill Junior School Crawley Lane Crawley	529283	137246	Education	No		14.8	14.8	<0.1	<1	Negligible	Not significant
E0003	Horley Infant School Lumley Road Horley	528339	143494	Education	No		14.3	14.3	<0.1	<1	Negligible	Not significant
E0005	Copthorne Church of England Junior School Church Road Crawley	531647	139445	Education	No		13.5	13.5	<0.1	<1	Negligible	Not significant
E0006	Fairway Infant School Fairway Crawley	531653	139073	Education	No		13.6	13.6	<0.1	<1	Negligible	Not significant
E0007	Redehall Preparatory School Redehall Road Horley	531893	142528	Education	No		13.7	13.7	<0.1	<1	Negligible	Not significant
E0008	Trinity Oaks Church of England Primary School Brookfield Drive Horley	529268	144190	Education	No		13.7	13.7	<0.1	<1	Negligible	Not significant
E0009	Pound Hill Infant School Crawley Lane Crawley	529195	137201	Education	No		14.8	14.8	<0.1	<1	Negligible	Not significant
E0010	Burstow Primary School Wheelers Lane Horley	531770	143125	Education	No		13.8	13.8	<0.1	<1	Negligible	Not significant
E0011	Cranbrook Nursery School Antlands Lane Horley	530721	140469	Education	No		14.9	14.9	<0.1	<1	Negligible	Not significant
E0012	Langley Green Primary School/Willow Tree Pre-school Stagelands Crawley	526139	138010	Education	No		14.2	14.2	<0.1	<1	Negligible	Not significant
E0013	Cranbrook Childcare & Learning Charlwood Road Horley	526360	141937	Education	No		13.0	13.0	<0.1	<1	Negligible	Not significant
E0014	Three Bridges Infant School Gales Place Crawley	527882	136919	Education	No		14.5	14.5	<0.1	<1	Negligible	Not significant
E0015	Daisy Chain Day Nursery Three Bridges Road Crawley	528600	136988	Education	No		15.4	15.4	<0.1	<1	Negligible	Not significant
E0016	Fennies Day Nursery Albert Road Horley	528115	143507	Education	No		15.1	15.1	<0.1	<1	Negligible	Not significant
E0017	Northgate Primary School Green Lane Crawley	527236	137383	Education	No		14.6	14.6	<0.1	<1	Negligible	Not significant
E0018	Three Bridges Junior School Gales Drive Crawley	527892	136920	Education	No		14.5	14.5	<0.1	<1	Negligible	Not significant
E0019	Milton Mount Primary School Grattons Drive Crawley	529176	137874	Education	No		14.7	14.7	<0.1	<1	Negligible	Not significant
E0020	Manorfield Primary and Nursery School Sangers Drive Horley	527734	143105	Education	No		14.0	14.0	<0.1	<1	Negligible	Not significant
E0021	Toad Hall Nursery Massetts Road Horley	528400	142898	Education	Yes	AQMA No.3 (Horley)	14.0	14.1	0.1	<1	Negligible	Not significant
E0022	St Margaret's Church of England Primary School The Mardens Crawley	525567	137340	Education	No		14.2	14.2	<0.1	<1	Negligible	Not significant
E0023	The Mill Primary School Ifield Drive Crawley	525057	136775	Education	No		14.3	14.3	<0.1	<1	Negligible	Not significant
E0024	West Green Primary School West Green Drive Crawley	526235	137012	Education	No		14.7	14.7	<0.1	<1	Negligible	Not significant
E0025	Brookfield Day Nursery London Road Crawley	527116	139361	Education	No		14.5	14.5	<0.1	<1	Negligible	Not significant
E0026	Meath Green Infant School Kiln Lane Horley	527549	144173	Education	No		13.6	13.6	<0.1	<1	Negligible	Not significant



ID	Name	X	Y	Type	In AQMA?	AQMA Title	2029 Annual mean PM <sub>10</sub> concentration (µg/m <sup>3</sup> )			Change Relative to Air Quality Standard (%)	Impact	Significance
							Without Project	With Project	Change			
E0027	Manor Green Primary School Lady Margaret Road Crawley	525508	137094	Education	No		14.5	14.5	<0.1	<1	Negligible	Not significant
E0028	St Wilfrids Catholic School St Wilfrids Way Crawley	525828	136175	Education	No		14.2	14.2	<0.1	<1	Negligible	Not significant
E0030	Meath Green Junior School Greenfields Road Horley	528004	144247	Education	No		14.1	14.1	<0.1	<1	Negligible	Not significant
E0031	Our Lady Queen of Heaven Catholic Primary School Hare Lane Crawley	525812	137853	Education	No		14.2	14.2	<0.1	<1	Negligible	Not significant
E0032	The Oakwood School Balcombe Road Horley	528977	143064	Education	No		14.3	14.3	<0.1	<1	Negligible	Not significant
E0033	Hazelwick School Hazelwick Mill Lane Crawley	528472	137857	Education	No		15.0	15.0	<0.1	<1	Negligible	Not significant
E0034	Yattendon School Oakwood Road Horley	528463	143622	Education	No		14.3	14.3	<0.1	<1	Negligible	Not significant
E0035	Gossops Green Community Primary School Kidborough Road Crawley	525046	136025	Education	No		14.0	14.0	<0.1	<1	Negligible	Not significant
E0036	Willow Tree Montessori Lumley Road Horley	528350	143526	Education	No		14.3	14.3	<0.1	<1	Negligible	Not significant
E0037	Charlwood Village Infant School/Charlwood Pre-school Swan Lane Horley	524591	141241	Education	No		13.4	13.4	<0.1	<1	Negligible	Not significant
E0038	Charlwood House Day Nursery Charlwood Road Crawley	526325	139867	Education	No		13.6	13.6	<0.1	<1	Negligible	Not significant
E0039	The Bungalow Sure Start Children's Centre Kiln Lane Horley	527693	144199	Education	No		13.6	13.6	<0.1	<1	Negligible	Not significant
E0040	School in North East Neighbourhood	529874	139331	Education	No		13.3	13.3	<0.1	<1	Negligible	Not significant
E0041	Roshe School Halifax Close Pound Hill	530049	138331	Education	No		15.9	15.9	<0.1	<1	Negligible	Not significant
E0042	Brookfield Day Nursery London Road Langley Green	526983	139032	Education	No		14.0	14.1	0.1	<1	Negligible	Not significant
E0043	Crawley College College Road Crawley	527279	136788	Education	No		15.3	15.3	<0.1	<1	Negligible	Not significant
E0044	Our Lady Queen of Heaven Playgroup/Gateways Playgroup	526086	138076	Education	No		13.9	14.0	0.1	<1	Negligible	Not significant
E0045	Peter Pan Playgroup	531613	139518	Education	No		13.6	13.6	<0.1	<1	Negligible	Not significant
E0046	The Little House Montessori	531240	141454	Education	No		13.0	13.0	<0.1	<1	Negligible	Not significant
E0047	Jack and Jill Pre School	531364	139455	Education	No		13.7	13.7	<0.1	<1	Negligible	Not significant
E0048	Langley Lane Playgroup	525242	137905	Education	No		14.0	14.0	<0.1	<1	Negligible	Not significant
E0049	Horley Infant School Lumley Road Horley_AP	528359	143465	Education	No		14.3	14.3	<0.1	<1	Negligible	Not significant
E0050	Manorfield Primary and Nursery School Sangers Drive Horley_AP	527733	143145	Education	No		14.0	14.0	<0.1	<1	Negligible	Not significant
E0051	The Mill Primary School Ifield Drive Crawley_AP	525121	136740	Education	No		14.5	14.5	<0.1	<1	Negligible	Not significant
E0052	Yattendon School Oakwood Road Horley_AP	528484	143585	Education	No		14.2	14.3	0.1	<1	Negligible	Not significant
E0054	Northgate Primary School Green Lane Crawley_AP	527203	137415	Education	No		14.6	14.6	<0.1	<1	Negligible	Not significant
E0055	Northgate Children & Family Centre Barnfield Road Crawley	527275	137473	Education	No		14.6	14.6	<0.1	<1	Negligible	Not significant
E0065	Reigate Steppingstones Sure Start Children's Centre	525448	150155	Education	No		15.3	15.3	<0.1	<1	Negligible	Not significant
E0073	Newminster Children's Centre	526256	166917	Education	Yes	Merton AQMA	16.5	16.5	<0.1	<1	Negligible	Not significant
E0074	Green Oak Children's Centre (Formally Nonsuch and Cheam Sure Start Children's Centre)	523830	165687	Education	Yes	Sutton AQMA	16.8	16.8	<0.1	<1	Negligible	Not significant
E0075	Maidenbower and Pound Hill Children & Family Centre	529287	137141	Education	No		14.7	14.7	<0.1	<1	Negligible	Not significant
E0080	The Grange Children's Centre	528779	165303	Education	Yes	Sutton AQMA	16.3	16.3	<0.1	<1	Negligible	Not significant
E0088	East Surrey College	528285	152053	Education	No		14.7	14.7	<0.1	<1	Negligible	Not significant
E0093	Forge Wood Primary School	529305	139138	Education	No		13.1	13.1	<0.1	<1	Negligible	Not significant
E0097	Merstham Primary School	529001	152997	Education	No		15.4	15.4	<0.1	<1	Negligible	Not significant
E0098	Aurora Redehall School	531914	141450	Education	No		13.0	13.0	<0.1	<1	Negligible	Not significant
E0099	Brookways School	523750	165481	Education	Yes	Sutton AQMA	16.4	16.4	<0.1	<1	Negligible	Not significant
E0100	Reigate College	525412	150521	Education	No		14.8	14.8	<0.1	<1	Negligible	Not significant
E0108	Merrywood House Independent Special School	524008	152406	Education	No		16.0	16.0	<0.1	<1	Negligible	Not significant
E0109	Westvale Park Primary Academy	526997	144531	Education	No		13.4	13.4	<0.1	<1	Negligible	Not significant
E0113	Purley Nursery School	531442	161965	Education	Yes	Croydon AQMA	15.5	15.5	<0.1	<1	Negligible	Not significant
E0115	The Coningsby Pupil Referral Unit	532724	164850	Education	Yes	Croydon AQMA	17.0	17.0	<0.1	<1	Negligible	Not significant

ID	Name	X	Y	Type	In AQMA?	AQMA Title	2029 Annual mean PM <sub>10</sub> concentration (µg/m <sup>3</sup> )			Change Relative to Air Quality Standard (%)	Impact	Significance
							Without Project	With Project	Change			
E0120	South Norwood Primary School	534144	168036	Education	Yes	Croydon AQMA	16.9	16.9	<0.1	<1	Negligible	Not significant
E0122	Woodside Primary School and Children's Centre	534211	166913	Education	Yes	Croydon AQMA	16.8	16.8	<0.1	<1	Negligible	Not significant
E0128	Park Hill Junior School	533075	165294	Education	Yes	Croydon AQMA	15.9	15.9	<0.1	<1	Negligible	Not significant
E0132	Park Hill Infant School	533077	165278	Education	Yes	Croydon AQMA	15.8	15.9	0.1	<1	Negligible	Not significant
E0134	St John's CofE Primary School	535785	165486	Education	Yes	Croydon AQMA	14.5	14.5	<0.1	<1	Negligible	Not significant
E0135	Parish Church CofE Junior School	531660	165115	Education	Yes	Croydon AQMA	16.7	16.7	<0.1	<1	Negligible	Not significant
E0136	Parish Church CE Nursery and Infant School	531681	165103	Education	Yes	Croydon AQMA	16.7	16.7	<0.1	<1	Negligible	Not significant
E0141	St Mary's Catholic Infant School	532476	166182	Education	Yes	Croydon AQMA	17.4	17.4	<0.1	<1	Negligible	Not significant
E0144	St Chad's Catholic Primary School	533387	167861	Education	Yes	Croydon AQMA	16.4	16.4	<0.1	<1	Negligible	Not significant
E0146	St Andrew's CofE Voluntary Aided High School	531666	165106	Education	Yes	Croydon AQMA	16.7	16.7	<0.1	<1	Negligible	Not significant
E0147	St Mary's Catholic High School	532473	166299	Education	Yes	Croydon AQMA	17.4	17.4	<0.1	<1	Negligible	Not significant
E0158	Trinity School	535193	165810	Education	Yes	Croydon AQMA	15.1	15.1	<0.1	<1	Negligible	Not significant
E0164	BRIT School for Performing Arts and Technology	532864	167388	Education	Yes	Croydon AQMA	17.4	17.4	<0.1	<1	Negligible	Not significant
E0184	Hackbridge Primary School	528369	166058	Education	Yes	Sutton AQMA	15.8	15.8	<0.1	<1	Negligible	Not significant
E0193	Beddington Infants' School	529217	164957	Education	Yes	Sutton AQMA	15.4	15.4	<0.1	<1	Negligible	Not significant
E0199	All Saints Benhilton CofE Primary School	525929	165295	Education	Yes	Sutton AQMA	16.0	16.0	<0.1	<1	Negligible	Not significant
E0200	Holy Trinity CofE Junior School	529090	164820	Education	Yes	Sutton AQMA	15.2	15.2	<0.1	<1	Negligible	Not significant
E0202	St Cecilia's Catholic Primary School	523869	165771	Education	Yes	Sutton AQMA	16.4	16.4	<0.1	<1	Negligible	Not significant
E0208	All Saints Carshalton Church of England Primary School	528282	164478	Education	Yes	Sutton AQMA	15.6	15.6	<0.1	<1	Negligible	Not significant
E0253	Holmesdale Community Infant School	525582	151132	Education	No		13.9	13.9	<0.1	<1	Negligible	Not significant
E0256	Byfleet Primary School	505679	161616	Education	No		17.7	17.7	<0.1	<1	Negligible	Not significant
E0269	Ongar Place Primary School	504336	163888	Education	No		17.4	17.4	<0.1	<1	Negligible	Not significant
E0274	Meadowcroft Community Infant School	503617	165234	Education	No		16.7	16.7	<0.1	<1	Negligible	Not significant
E0278	Reigate Priory Community Junior School	525322	150072	Education	No		14.2	14.2	<0.1	<1	Negligible	Not significant
E0307	Holy Family Catholic Primary School Addlestone	504179	164024	Education	No		17.3	17.3	<0.1	<1	Negligible	Not significant
E0308	St Peter's Catholic Primary School	517386	157248	Education	No		17.3	17.3	<0.1	<1	Negligible	Not significant
E0323	Oakwood School	529000	143180	Education	No		14.2	14.3	0.1	<1	Negligible	Not significant
E0324	St Andrew's Catholic School	517451	157208	Education	No		17.1	17.1	<0.1	<1	Negligible	Not significant
E0332	Salesian School Chertsey	503152	165824	Education	No		16.9	16.9	<0.1	<1	Negligible	Not significant
E0344	Downsend School	517614	156985	Education	No		17.4	17.4	<0.1	<1	Negligible	Not significant
E0349	Micklefield School	525265	150852	Education	No		14.5	14.5	<0.1	<1	Negligible	Not significant
E0394	Three Bridges Primary School	528072	137007	Education	No		14.8	14.8	<0.1	<1	Negligible	Not significant
E0396	Maidenbower Infant School	529519	135953	Education	No		14.9	14.9	<0.1	<1	Negligible	Not significant
E0398	St Margaret's CofE Primary School	525609	137284	Education	No		14.2	14.2	<0.1	<1	Negligible	Not significant
E0399	St Francis of Assisi Catholic Primary School Crawley	527310	135947	Education	No		15.2	15.2	<0.1	<1	Negligible	Not significant
E0400	St Andrew's CofE Primary School	528296	135905	Education	No		14.3	14.3	<0.1	<1	Negligible	Not significant
E0401	Ifield Community College	525412	136922	Education	No		14.4	14.4	<0.1	<1	Negligible	Not significant
E0403	Manor Green College	525442	137195	Education	No		14.1	14.1	<0.1	<1	Negligible	Not significant
E0409	Culvers House Primary School	528231	166331	Education	Yes	Sutton AQMA	15.4	15.4	<0.1	<1	Negligible	Not significant
E0411	Maidenbower Junior School	529574	135904	Education	No		14.9	14.9	<0.1	<1	Negligible	Not significant
E0413	Thornton Heath Children's Centre	532629	168135	Education	Yes	Croydon AQMA	17.3	17.3	<0.1	<1	Negligible	Not significant
E0414	Selhurst Early Years Centre	532988	167415	Education	Yes	Croydon AQMA	17.5	17.5	<0.1	<1	Negligible	Not significant
E0420	Malmesbury Primary School	526256	167025	Education	Yes	Merton AQMA	16.8	16.8	<0.1	<1	Negligible	Not significant
E0421	Cressey College	534524	167782	Education	Yes	Croydon AQMA	17.0	17.0	<0.1	<1	Negligible	Not significant
E0429	Oriel High School	529077	135712	Education	No		14.9	14.9	<0.1	<1	Negligible	Not significant
E0430	Moving On Pupil Referral Unit	532415	164971	Education	Yes	Croydon AQMA	17.8	17.8	<0.1	<1	Negligible	Not significant



ID	Name	X	Y	Type	In AQMA?	AQMA Title	2029 Annual mean PM <sub>10</sub> concentration (µg/m <sup>3</sup> )			Change Relative to Air Quality Standard (%)	Impact	Significance
							Without Project	With Project	Change			
E0436	Al-Khair School	533097	166191	Education	Yes	Croydon AQMA	18.4	18.4	<0.1	<1	Negligible	Not significant
E0452	Oasis Academy Shirley Park	534794	166664	Education	Yes	Croydon AQMA	17.6	17.6	<0.1	<1	Negligible	Not significant
E0455	The Crescent Primary School	532757	167538	Education	Yes	Croydon AQMA	17.5	17.5	<0.1	<1	Negligible	Not significant
E0459	Whitehorse Manor Infant School	532815	168081	Education	Yes	Croydon AQMA	18.1	18.1	<0.1	<1	Negligible	Not significant
E0460	Whitehorse Manor Junior School	532806	168039	Education	Yes	Croydon AQMA	18.0	18.0	<0.1	<1	Negligible	Not significant
E0470	Westbourne Primary School	525079	165269	Education	Yes	Sutton AQMA	16.0	16.0	<0.1	<1	Negligible	Not significant
E0472	Wallington County Grammar School	528965	164944	Education	Yes	Sutton AQMA	16.7	16.7	<0.1	<1	Negligible	Not significant
E0476	Glenthorne High School	525384	166076	Education	Yes	Sutton AQMA	16.8	16.8	<0.1	<1	Negligible	Not significant
E0479	Hazelwick School	528372	137813	Education	No		15.2	15.2	<0.1	<1	Negligible	Not significant
E0483	Educational Excellence and Wellbeing	532367	165211	Education	Yes	Croydon AQMA	19.1	19.1	<0.1	<1	Negligible	Not significant
E0487	Shirley High School Performing Arts College	535897	165199	Education	Yes	Croydon AQMA	14.5	14.5	<0.1	<1	Negligible	Not significant
E0494	St Thomas Becket Catholic Primary School	534370	167369	Education	Yes	Croydon AQMA	17.0	17.0	<0.1	<1	Negligible	Not significant
E0512	Jubilee High School	504161	164440	Education	No		18.5	18.5	<0.1	<1	Negligible	Not significant
E0515	St Paul's CoFE Primary School	504214	164553	Education	No		17.5	17.5	<0.1	<1	Negligible	Not significant
E0524	Broadmead Primary School	532913	167010	Education	Yes	Croydon AQMA	17.4	17.4	<0.1	<1	Negligible	Not significant
E0529	The Gatwick School	528544	139295	Education	No		13.7	13.7	<0.1	<1	Negligible	Not significant
H0001	Ifield Medical Centre Lady Margaret Road Crawley	525144	137381	Healthcare	No		14.5	14.6	0.1	<1	Negligible	Not significant
H0002	The Gables Nursing Home Ifield Green Crawley	525039	138203	Healthcare	No		13.3	13.3	<0.1	<1	Negligible	Not significant
H0003	Bridge Medical Centre Wassand Close Crawley	528348	136914	Healthcare	No		14.7	14.7	<0.1	<1	Negligible	Not significant
H0004	Farmfield Hospital Farmfield Drive Horley	525871	142305	Healthcare	No		13.4	13.4	<0.1	<1	Negligible	Not significant
H0005	Spire Gatwick Park Hospital Povey Cross Road Hookwood	526928	142637	Healthcare	No		13.6	13.6	<0.1	<1	Negligible	Not significant
H0006	Barnfield Care Home Upfield Horley	528278	142567	Healthcare	Yes	AQMA No.3 (Horley)	14.2	14.2	<0.1	<1	Negligible	Not significant
H0105	St Anthony's Hospital	523969	165983	Healthcare	Yes	Sutton AQMA	16.0	16.0	<0.1	<1	Negligible	Not significant
H0110	Overline House	527125	136352	Healthcare	No		14.7	14.7	<0.1	<1	Negligible	Not significant
H0111	Crawley Walk In Centre	526321	136849	Healthcare	No		14.6	14.6	<0.1	<1	Negligible	Not significant
H0112	Central Health Clinic	527273	136923	Healthcare	No		15.0	15.0	<0.1	<1	Negligible	Not significant
H0113	Ravendene Primary Care Centre	526733	136226	Healthcare	No		14.8	14.8	<0.1	<1	Negligible	Not significant
H0114	Crawley Hospital	526229	136764	Healthcare	No		14.5	14.5	<0.1	<1	Negligible	Not significant
H0115	Langley Green Clinic	526085	137939	Healthcare	No		14.7	14.7	<0.1	<1	Negligible	Not significant
H0116	Bishops Bell Clinic	526342	136923	Healthcare	No		14.8	14.8	<0.1	<1	Negligible	Not significant
H0117	Gossops Green Clinic	524984	136055	Healthcare	No		13.8	13.8	<0.1	<1	Negligible	Not significant
H0119	Unit 7 Bluebird House	526881	142186	Healthcare	No		13.8	13.8	<0.1	<1	Negligible	Not significant
H0123	Purley War Memorial Hospital	531451	161843	Healthcare	Yes	Croydon AQMA	15.9	15.9	<0.1	<1	Negligible	Not significant
H0125	Sickle Cell And Thalassaemia Centre	532711	167740	Healthcare	Yes	Croydon AQMA	18.4	18.4	<0.1	<1	Negligible	Not significant
H0126	Woodside Health Centre	534525	167758	Healthcare	Yes	Croydon AQMA	17.0	17.0	<0.1	<1	Negligible	Not significant
H0127	Thornton Heath Health Centre	532461	168250	Healthcare	Yes	Croydon AQMA	17.3	17.3	<0.1	<1	Negligible	Not significant
H0128	Morland Road Clinic	533405	166411	Healthcare	Yes	Croydon AQMA	17.7	17.7	<0.1	<1	Negligible	Not significant
H0130	Shirley Clinic	535074	166042	Healthcare	Yes	Croydon AQMA	16.4	16.4	<0.1	<1	Negligible	Not significant
H0133	Waddon Clinic	531211	164480	Healthcare	Yes	Croydon AQMA	16.6	16.6	<0.1	<1	Negligible	Not significant
H0137	Croydon Nhs Walk-In-Centre	532325	165378	Healthcare	Yes	Croydon AQMA	18.2	18.2	<0.1	<1	Negligible	Not significant
H0138	Access Ability	532462	167384	Healthcare	Yes	Croydon AQMA	17.3	17.3	<0.1	<1	Negligible	Not significant
H0139	Leon House	532396	165041	Healthcare	Yes	Croydon AQMA	18.4	18.4	<0.1	<1	Negligible	Not significant
H0141	Tollgate Children's Centre	535104	167333	Healthcare	Yes	Croydon AQMA	15.8	15.8	<0.1	<1	Negligible	Not significant
H0163	Cheam Resource Centre	523841	165702	Healthcare	Yes	Sutton AQMA	16.9	16.9	<0.1	<1	Negligible	Not significant
H0170	Southern House 111 Centre	532629	165729	Healthcare	Yes	Croydon AQMA	17.7	17.7	<0.1	<1	Negligible	Not significant
H0173	St Helier Ambulance Station	526435	166874	Healthcare	Yes	Sutton AQMA	16.4	16.4	<0.1	<1	Negligible	Not significant

ID	Name	X	Y	Type	In AQMA?	AQMA Title	2029 Annual mean PM <sub>10</sub> concentration (µg/m <sup>3</sup> )			Change Relative to Air Quality Standard (%)	Impact	Significance
							Without Project	With Project	Change			
H0182	South Park Clinic	525484	149928	Healthcare	No		15.4	15.5	0.1	<1	Negligible	Not significant
H0186	Horley Health Centre	528285	143097	Healthcare	No		14.6	14.6	<0.1	<1	Negligible	Not significant
H0187	Health Centre Exchange Road	527289	136873	Healthcare	No		15.9	15.9	<0.1	<1	Negligible	Not significant
H0188	West Green Child Centre (Crawley)	526249	136953	Healthcare	No		14.7	14.7	<0.1	<1	Negligible	Not significant
H0195	Croydon South (Mhoa)	531406	161919	Healthcare	Yes	Croydon AQMA	15.5	15.5	<0.1	<1	Negligible	Not significant
H0197	Croydon Child And Adolescent Mh Services	532371	165213	Healthcare	Yes	Croydon AQMA	19.1	19.1	<0.1	<1	Negligible	Not significant
H0198	Amberley Lodge Nursing Home	530767	160903	Healthcare	Yes	Croydon AQMA	16.9	16.9	<0.1	<1	Negligible	Not significant
H0200	Croydon Corporate Headquarters Carolyn House	532642	165897	Healthcare	Yes	Croydon AQMA	17.6	17.6	<0.1	<1	Negligible	Not significant
H0201	Selhurst Road Hostel	533827	168282	Healthcare	Yes	Croydon AQMA	17.4	17.4	<0.1	<1	Negligible	Not significant
H0202	Lantern Hall Day Centre	532114	165162	Healthcare	Yes	Croydon AQMA	18.2	18.2	<0.1	<1	Negligible	Not significant
H0203	Mhoa Croydon North	533181	167750	Healthcare	Yes	Croydon AQMA	16.9	16.9	<0.1	<1	Negligible	Not significant
H0204	Crisis Unit	534116	166166	Healthcare	Yes	Croydon AQMA	16.4	16.4	<0.1	<1	Negligible	Not significant
H0205	Add-Croyon Dip	532324	165320	Healthcare	Yes	Croydon AQMA	18.4	18.4	<0.1	<1	Negligible	Not significant
H0241	Newminster Children's Centre	526363	167051	Healthcare	Yes	Merton AQMA	16.7	16.7	<0.1	<1	Negligible	Not significant
H0246	The Weald Day Hospital	526264	136746	Healthcare	No		14.6	14.6	<0.1	<1	Negligible	Not significant
H0247	Exchange Road Clinic	527337	136876	Healthcare	No		15.4	15.4	<0.1	<1	Negligible	Not significant
H0248	Crawley & Horsham Atc (Sr)	524972	137230	Healthcare	No		13.9	13.9	<0.1	<1	Negligible	Not significant
H0249	Nws.Crs & Htt	526861	138469	Healthcare	No		14.2	14.2	<0.1	<1	Negligible	Not significant
H0250	Longley House	526898	136287	Healthcare	No		14.8	14.8	<0.1	<1	Negligible	Not significant
H0253	Maidenbower Day Centre	529496	135879	Healthcare	No		14.9	14.9	<0.1	<1	Negligible	Not significant
H0254	Gatwick Park Hospital	527151	142551	Healthcare	No		13.9	13.9	<0.1	<1	Negligible	Not significant
H0255	Crawley Kidney Treatment Centre	526776	138997	Healthcare	No		13.9	13.9	<0.1	<1	Negligible	Not significant
H0272	Barnfield Day Centre	528279	142563	Healthcare	Yes	AQMA No.3 (Horley)	14.2	14.3	0.1	<1	Negligible	Not significant
H0287	Kings Lodge Care Centre	505788	161583	Healthcare	No		16.9	16.9	<0.1	<1	Negligible	Not significant
H0299	Horley Community Mh Team	528180	143151	Healthcare	No		14.5	14.5	<0.1	<1	Negligible	Not significant
H0309	Gloucester Road	527865	150847	Healthcare	No		14.6	14.6	<0.1	<1	Negligible	Not significant
H0311	Redstone House	531247	148721	Healthcare	No		16.1	16.1	<0.1	<1	Negligible	Not significant
H0316	April Cottage	525872	142306	Healthcare	No		13.4	13.4	<0.1	<1	Negligible	Not significant
H0317	Larkfield	525805	142329	Healthcare	No		13.4	13.4	<0.1	<1	Negligible	Not significant
H0323	Crawley Ambulance Station	526352	137316	Healthcare	No		14.9	14.9	<0.1	<1	Negligible	Not significant
H0324	Gatwick Hart	527085	140106	Healthcare	No		13.5	13.5	<0.1	<1	Negligible	Not significant
H0329	Gatwick Ambulance Station	528443	141574	Healthcare	No		16.6	16.7	0.1	<1	Negligible	Not significant
H0336	Horley Response Post	528405	142942	Healthcare	No		14.2	14.2	<0.1	<1	Negligible	Not significant
H0337	Gatwick Mrc	527558	138664	Healthcare	No		14.0	14.1	0.1	<1	Negligible	Not significant
H0338	Secamb Head Office	528255	138640	Healthcare	No		14.9	14.9	<0.1	<1	Negligible	Not significant
R0001	The Chestnuts The Street Horley	524367	141056	Residential	No		13.9	14.0	0.1	<1	Negligible	Not significant
R0002	Pinehurst Povey Cross Road Horley	527199	142371	Residential	No		14.2	14.2	<0.1	<1	Negligible	Not significant
R0003	Church Walk Horley	527433	142610	Residential	No		14.5	14.6	0.1	<1	Negligible	Not significant
R0005	Oakstead Mill Lane Horley	526435	143257	Residential	No		13.2	13.3	0.1	<1	Negligible	Not significant
R0006	Cheyne Walk Horley	527756	142329	Residential	Yes	AQMA No.3 (Horley)	15.0	15.0	<0.1	<1	Negligible	Not significant
R0007	The Chestnuts Ladbroke Road Horley	528485	144035	Residential	No		15.3	15.3	<0.1	<1	Negligible	Not significant
R0008	Thatchers Close Horley	528823	144036	Residential	No		14.5	14.5	<0.1	<1	Negligible	Not significant
R0009	Lumley Court Brighton Road Horley	528203	143591	Residential	No		15.1	15.1	<0.1	<1	Negligible	Not significant
R0010	Nutbush Cottage Bonehurst Road Horley	528338	145748	Residential	No		14.0	14.0	<0.1	<1	Negligible	Not significant
R0011	Bayhorne Lodge Balcombe Road Horley	529225	142147	Residential	Yes	AQMA No.3 (Horley)	14.2	14.2	<0.1	<1	Negligible	Not significant
R0012	Gilstead Hathersham Close Horley	531028	143596	Residential	No		15.4	15.5	0.1	<1	Negligible	Not significant



ID	Name	X	Y	Type	In AQMA?	AQMA Title	2029 Annual mean PM <sub>10</sub> concentration (µg/m <sup>3</sup> )			Change Relative to Air Quality Standard (%)	Impact	Significance
							Without Project	With Project	Change			
R0013	Redehall Villas Effingham Road Horley	532225	141020	Residential	No		13.4	13.4	<0.1	<1	Negligible	Not significant
R0014	Brook Lane House Brook Lane Horley	530408	141552	Residential	No		16.2	16.2	<0.1	<1	Negligible	Not significant
R0015	Spinney Cottage Balcombe Road Horley	529827	140570	Residential	No		13.4	13.4	<0.1	<1	Negligible	Not significant
R0016	Copthorne Road Crawley	530812	138526	Residential	No		15.6	15.6	<0.1	<1	Negligible	Not significant
R0017	Kistbridge House Brookhill Road Crawley	531251	138832	Residential	No		16.7	16.7	<0.1	<1	Negligible	Not significant
R0018	Knighton Close Crawley	529745	138614	Residential	No		15.8	15.8	<0.1	<1	Negligible	Not significant
R0019	Ferndown Crawley	530005	138613	Residential	No		16.0	16.0	<0.1	<1	Negligible	Not significant
R0020	Oakfields Crawley	529742	137604	Residential	No		16.9	17.1	0.2	<1	Negligible	Not significant
R0021	Ticehurst Close Crawley	530433	136793	Residential	No		16.0	16.0	<0.1	<1	Negligible	Not significant
R0022	Tinsley Lane Crawley	528258	138018	Residential	Yes	Hazelwick AQMA	16.1	16.1	<0.1	<1	Negligible	Not significant
R0023	Woodfield Lodge Crawley	528126	137889	Residential	Yes	Hazelwick AQMA	15.8	15.8	<0.1	<1	Negligible	Not significant
R0024	Rowley Farm Cottage London Road Crawley	527791	139984	Residential	No		14.3	14.3	<0.1	<1	Negligible	Not significant
R0025	The Windmill at Gatwick Manor Hotel London Road Crawley	527024	139449	Residential	No		14.6	14.6	<0.1	<1	Negligible	Not significant
R0026	Bader Court Five Acres Crawley	526982	137729	Residential	Yes	Hazelwick AQMA	15.1	15.1	<0.1	<1	Negligible	Not significant
R0027	Ifield Road Crawley	525799	137186	Residential	No		14.6	14.6	<0.1	<1	Negligible	Not significant
R0028	Almond Close Crawley	525500	136491	Residential	No		15.1	15.1	<0.1	<1	Negligible	Not significant
R0029	Stafford House Bonnetts Lane Crawley	525116	138569	Residential	No		13.6	13.6	<0.1	<1	Negligible	Not significant
R0030	Greenings The Crescent Horley	528592	141764	Residential	Yes	AQMA No.3 (Horley)	15.5	15.5	<0.1	<1	Negligible	Not significant
R0031	Uptfield Horley	528253	142514	Residential	Yes	AQMA No.3 (Horley)	14.2	14.2	<0.1	<1	Negligible	Not significant
R0032	Withey Brook Hookwood Horley	526864	142360	Residential	No		13.6	13.6	<0.1	<1	Negligible	Not significant
R0033	Russ Hill Cottages Charlwood Horley	523428	140549	Residential	No		12.4	12.4	<0.1	<1	Negligible	Not significant
R0034	Oak Trees Charlotte Grove Smallfield Horley	531099	143575	Residential	No		14.4	14.4	<0.1	<1	Negligible	Not significant
R0035	Ontario Close Smallfield Horley	531085	142905	Residential	No		14.0	14.0	<0.1	<1	Negligible	Not significant
R0036	Brighton Road Horley	527825	142841	Residential	Yes	AQMA No.3 (Horley)	16.0	16.0	<0.1	<1	Negligible	Not significant
R0037	Brighton Road Horley	527787	142799	Residential	Yes	AQMA No.3 (Horley)	16.1	16.1	<0.1	<1	Negligible	Not significant
R0038	Kingsley Road Horley	527663	142394	Residential	Yes	AQMA No.3 (Horley)	15.1	15.1	<0.1	<1	Negligible	Not significant
R0039	Vernon Woodroyd Gardens Horley	527893	142215	Residential	Yes	AQMA No.3 (Horley)	15.1	15.1	<0.1	<1	Negligible	Not significant
R0040	Brighton Road Horley	527763	142773	Residential	Yes	AQMA No.3 (Horley)	16.3	16.3	<0.1	<1	Negligible	Not significant
R0041	Massetts Road Horley	527855	142775	Residential	Yes	AQMA No.3 (Horley)	14.9	14.9	<0.1	<1	Negligible	Not significant
R0042	Trentham Peeks Brook Lane Horley	530818	142438	Residential	No		16.3	16.3	<0.1	<1	Negligible	Not significant
R0043	Newbridge Cottage Tinsley Green Crawley	528832	139578	Residential	No		13.2	13.3	0.1	<1	Negligible	Not significant
R0044	Radford Road Pound Hill Crawley	529019	139599	Residential	No		13.4	13.4	<0.1	<1	Negligible	Not significant
R0045	North East Sector Neighbourhood	528804	139299	Residential	No		13.2	13.2	<0.1	<1	Negligible	Not significant
R0046	Maxey Cottage Bonnetts Lane Crawley	525261	138996	Residential	No		13.5	13.6	0.1	<1	Negligible	Not significant
R0047	Old Bonnetts Cottage Bonnetts Lane Crawley	525366	139532	Residential	No		13.4	13.4	<0.1	<1	Negligible	Not significant
R0048	Dalewood Gardens Northgate	527805	137880	Residential	Yes	Hazelwick AQMA	15.0	15.0	<0.1	<1	Negligible	Not significant
R0049	The Street Charlwood	524632	140989	Residential	No		13.6	13.6	<0.1	<1	Negligible	Not significant
R0050	Ontario Close Smallfield Horley	531217	142916	Residential	No		13.7	13.7	<0.1	<1	Negligible	Not significant
R0051	Erica Way Copthorne	531176	138830	Residential	No		15.2	15.2	<0.1	<1	Negligible	Not significant
R0052	Wimblehurst Road Pound Hill	529389	139529	Residential	No		13.2	13.2	<0.1	<1	Negligible	Not significant
R0053	The Boulevard Northgate	526820	136846	Residential	No		14.9	14.9	<0.1	<1	Negligible	Not significant
R0054	Filbert Crescent Gossops Green	525294	136554	Residential	No		14.8	14.8	<0.1	<1	Negligible	Not significant
R0055	North Road Three Bridges	528274	137765	Residential	Yes	Hazelwick AQMA	15.5	15.5	<0.1	<1	Negligible	Not significant
R0056	North Road Three Bridges	528189	137853	Residential	Yes	Hazelwick AQMA	16.1	16.1	<0.1	<1	Negligible	Not significant
R0057	Lark Rise Langley Green	525924	137669	Residential	No		14.8	14.8	<0.1	<1	Negligible	Not significant

ID	Name	X	Y	Type	In AQMA?	AQMA Title	2029 Annual mean PM <sub>10</sub> concentration (µg/m <sup>3</sup> )			Change Relative to Air Quality Standard (%)	Impact	Significance
							Without Project	With Project	Change			
R0058	Early Commons Three Bridges	527790	137279	Residential	Yes	Hazelwick AQMA	15.1	15.1	<0.1	<1	Negligible	Not significant
R0059	Tinsley Close Three Bridges	528388	138061	Residential	Yes	Hazelwick AQMA	15.9	16.0	0.1	<1	Negligible	Not significant
R0060	London Road Northgate	526856	137869	Residential	No		15.1	15.1	<0.1	<1	Negligible	Not significant
R0061	St. Hildas Close Pound Hill	529316	138537	Residential	Yes	Hazelwick AQMA	15.5	15.5	<0.1	<1	Negligible	Not significant
R0062	Balcombe Road Crawley	529479	141506	Residential	No		14.6	14.6	<0.1	<1	Negligible	Not significant
R0063	Turners Hill Road West Sussex	530432	137275	Residential	No		16.0	16.0	<0.1	<1	Negligible	Not significant
R0064	Saxon Road Pound Hill Crawley	530106	136549	Residential	No		14.9	14.9	<0.1	<1	Negligible	Not significant
R0065	Hazelwick Mews Three Bridges	528295	137836	Residential	Yes	Hazelwick AQMA	15.9	15.9	<0.1	<1	Negligible	Not significant
R0066	Brighton Road Horley	527804	142820	Residential	Yes	AQMA No.3 (Horley)	15.8	15.8	<0.1	<1	Negligible	Not significant
R0067	Harwood Park Salfords	528269	145887	Residential	No		14.1	14.1	<0.1	<1	Negligible	Not significant
R0068	Ferndown Pound Hill	529830	138633	Residential	No		15.2	15.2	<0.1	<1	Negligible	Not significant
R0069	The Broadway Northgate	526910	136837	Residential	No		14.8	14.9	0.1	<1	Negligible	Not significant
R0070	Royston Close Three Bridges	528306	138564	Residential	No		14.4	14.4	<0.1	<1	Negligible	Not significant
R0071	Hazelwick Mews Three Bridges	528296	137888	Residential	Yes	Hazelwick AQMA	15.6	15.6	<0.1	<1	Negligible	Not significant
R0072	Turners Hill Road West Sussex	530811	136824	Residential	No		15.1	15.1	<0.1	<1	Negligible	Not significant
R0073	Woolborough Lane Outwood	530811	146003	Residential	No		15.5	15.5	<0.1	<1	Negligible	Not significant
R0074	Brighton Road Horley	527753	142764	Residential	Yes	AQMA No.3 (Horley)	16.2	16.2	<0.1	<1	Negligible	Not significant
R0075	Brighton Road Horley	527729	142696	Residential	Yes	AQMA No.3 (Horley)	15.8	15.8	<0.1	<1	Negligible	Not significant
R0076	Tinsley Close Three Bridges	528326	138214	Residential	No		14.5	14.5	<0.1	<1	Negligible	Not significant
R0077	Church Road Horley	527906	142892	Residential	No		15.0	15.0	<0.1	<1	Negligible	Not significant
R0078	Hazelwick Mill Lane Three Bridges	528336	137766	Residential	Yes	Hazelwick AQMA	15.8	15.8	<0.1	<1	Negligible	Not significant
R0079	Balcombe Road Horley	529351	141854	Residential	No		15.2	15.2	<0.1	<1	Negligible	Not significant
R0080	Balcombe Road Horley	529272	141994	Residential	Yes	AQMA No.3 (Horley)	14.7	14.7	<0.1	<1	Negligible	Not significant
R0081	Riverside Horley	528074	142212	Residential	Yes	AQMA No.3 (Horley)	14.5	14.5	<0.1	<1	Negligible	Not significant
R0082	Riverside Horley	528259	142070	Residential	Yes	AQMA No.3 (Horley)	14.6	14.6	<0.1	<1	Negligible	Not significant
R0083	Ellerton Peeks Brook Lane Burstow	530551	141921	Residential	No		16.4	16.5	0.1	<1	Negligible	Not significant
R0084	Hocken Mead Pound Hill Crawley	529971	137779	Residential	No		15.4	15.5	0.1	<1	Negligible	Not significant
R0085	Redehall Road Smallfield Horley	532031	142018	Residential	No		13.6	13.6	<0.1	<1	Negligible	Not significant
R0086	Manor Lodge Povey Cross Road Langley Green	527076	142275	Residential	No		14.3	14.3	<0.1	<1	Negligible	Not significant
R0087	Povey Cross Road Hookwood Horley	526984	142213	Residential	No		13.9	13.9	<0.1	<1	Negligible	Not significant
R0088	Chequers Drive Horley	528356	143962	Residential	No		14.9	14.9	<0.1	<1	Negligible	Not significant
R0089	Derby Cottages Lee Street Horley	527579	143802	Residential	No		14.0	14.0	<0.1	<1	Negligible	Not significant
R0090	Grange Lodge Bonehurst Road Horley	528446	144551	Residential	No		15.2	15.2	<0.1	<1	Negligible	Not significant
R0091	Ewhurst Road West Green Crawley	526258	137287	Residential	No		15.4	15.5	0.1	<1	Negligible	Not significant
R0092	Town Mead West Green Crawley	526631	137184	Residential	No		14.8	14.8	<0.1	<1	Negligible	Not significant
R0093	Peeks Brook Lane Horley	530901	142811	Residential	No		16.4	16.4	<0.1	<1	Negligible	Not significant
R0094	Kingsley Road Horley_J	527610	142578	Residential	Yes	AQMA No.3 (Horley)	16.0	16.0	<0.1	<1	Negligible	Not significant
R0095	Hazelwick Avenue	528640	137051	Residential	No		16.4	16.4	<0.1	<1	Negligible	Not significant
R0096	Hazelwick Road	528626	137067	Residential	No		15.7	15.8	0.1	<1	Negligible	Not significant
R0097	Mill Road	528575	137093	Residential	No		15.1	15.1	<0.1	<1	Negligible	Not significant
R0098	Hazelwick Avenue	528645	137025	Residential	No		16.7	16.7	<0.1	<1	Negligible	Not significant
R0099	A2220 Haslett Avenue East	528605	136960	Residential	No		16.6	16.6	<0.1	<1	Negligible	Not significant
R0100	A2220 Haslett Avenue East	528614	136968	Residential	No		17.0	17.0	<0.1	<1	Negligible	Not significant
R0101	Station Hill	528871	137075	Residential	No		15.9	15.9	<0.1	<1	Negligible	Not significant
R0102	A2220 Worth Park Avenue	528890	137086	Residential	No		15.9	15.9	<0.1	<1	Negligible	Not significant
R0103	A2220 Worth Park Avenue	528900	137119	Residential	No		17.0	17.0	<0.1	<1	Negligible	Not significant



ID	Name	X	Y	Type	In AQMA?	AQMA Title	2029 Annual mean PM <sub>10</sub> concentration (µg/m <sup>3</sup> )			Change Relative to Air Quality Standard (%)	Impact	Significance
							Without Project	With Project	Change			
R0104	St Mary's Drive	528940	137133	Residential	No		16.3	16.3	<0.1	<1	Negligible	Not significant
R0105	Hazelwick Road	528633	137085	Residential	Yes	Hazelwick AQMA	16.0	16.0	<0.1	<1	Negligible	Not significant
R0106	Mill Road	528641	137313	Residential	Yes	Hazelwick AQMA	15.1	15.1	<0.1	<1	Negligible	Not significant
R0107	Hazelwick Avenue	528545	137504	Residential	Yes	Hazelwick AQMA	15.5	15.5	<0.1	<1	Negligible	Not significant
R0108	Pond Wood Road	528396	137630	Residential	Yes	Hazelwick AQMA	15.4	15.4	<0.1	<1	Negligible	Not significant
R0109	A2011 Crawley Avenue	528286	137739	Residential	Yes	Hazelwick AQMA	15.4	15.4	<0.1	<1	Negligible	Not significant
R0110	North Road	528224	137768	Residential	Yes	Hazelwick AQMA	15.3	15.3	<0.1	<1	Negligible	Not significant
R0111	A2004 Northgate Avenue	528177	137801	Residential	Yes	Hazelwick AQMA	16.0	16.0	<0.1	<1	Negligible	Not significant
R0112	A2004 Northgate Avenue	528165	137761	Residential	Yes	Hazelwick AQMA	15.9	15.9	<0.1	<1	Negligible	Not significant
R0113	North Road	528208	137789	Residential	Yes	Hazelwick AQMA	15.4	15.5	0.1	<1	Negligible	Not significant
R0114	North Road	528194	137749	Residential	Yes	Hazelwick AQMA	15.4	15.4	<0.1	<1	Negligible	Not significant
R0115	A2011 Crawley Avenue	528304	137814	Residential	Yes	Hazelwick AQMA	15.9	15.9	<0.1	<1	Negligible	Not significant
R0116	North Road	528183	137713	Residential	Yes	Hazelwick AQMA	15.4	15.4	<0.1	<1	Negligible	Not significant
R0117	North Road	528149	137538	Residential	Yes	Hazelwick AQMA	15.1	15.1	<0.1	<1	Negligible	Not significant
R0118	Crossways	528130	137511	Residential	No		15.0	15.0	<0.1	<1	Negligible	Not significant
R0119	Hermits Road	528057	137426	Residential	No		14.9	14.9	<0.1	<1	Negligible	Not significant
R0120	Hermits Road	527949	137532	Residential	Yes	Hazelwick AQMA	14.9	14.9	<0.1	<1	Negligible	Not significant
R0121	A2004 Northgate Avenue	527997	137587	Residential	Yes	Hazelwick AQMA	15.1	15.1	<0.1	<1	Negligible	Not significant
R0122	A2004 Northgate Avenue	528057	137632	Residential	Yes	Hazelwick AQMA	15.2	15.2	<0.1	<1	Negligible	Not significant
R0123	North Road	528158	137513	Residential	No		15.0	15.0	<0.1	<1	Negligible	Not significant
R0124	Crossways	528055	137326	Residential	No		14.8	14.8	<0.1	<1	Negligible	Not significant
R0125	A2004 Northgate Avenue	527876	137416	Residential	Yes	Hazelwick AQMA	14.9	14.9	<0.1	<1	Negligible	Not significant
R0126	Gales Drive	527671	136945	Residential	Yes	Hazelwick AQMA	15.2	15.2	<0.1	<1	Negligible	Not significant
R0127	A2004 Northgate Avenue	527576	137020	Residential	Yes	Hazelwick AQMA	15.0	15.1	0.1	<1	Negligible	Not significant
R0128	A2004 Northgate Avenue	527669	137129	Residential	Yes	Hazelwick AQMA	15.0	15.0	<0.1	<1	Negligible	Not significant
R0129	Cloverlands	528009	137691	Residential	Yes	Hazelwick AQMA	15.1	15.1	<0.1	<1	Negligible	Not significant
R0130	A2004 Northgate Avenue	527909	137543	Residential	Yes	Hazelwick AQMA	15.2	15.2	<0.1	<1	Negligible	Not significant
R0131	Woodfield Road	528132	137802	Residential	Yes	Hazelwick AQMA	16.0	16.0	<0.1	<1	Negligible	Not significant
R0132	Woodfield Road	528144	137829	Residential	Yes	Hazelwick AQMA	16.4	16.5	0.1	<1	Negligible	Not significant
R0133	North Road	528196	137687	Residential	No		15.3	15.3	<0.1	<1	Negligible	Not significant
R0134	North Road	528191	137532	Residential	No		14.9	15.0	0.1	<1	Negligible	Not significant
R0135	Forge Road	528216	137336	Residential	No		14.8	14.9	0.1	<1	Negligible	Not significant
R0136	North Road	528232	137310	Residential	No		14.8	14.8	<0.1	<1	Negligible	Not significant
R0137	Scallows Road	528312	137150	Residential	No		14.9	14.9	<0.1	<1	Negligible	Not significant
R0138	Hazelwick Road	528338	137168	Residential	No		14.9	14.9	<0.1	<1	Negligible	Not significant
R0139	Hazelwick Road	528335	137151	Residential	No		15.0	15.0	<0.1	<1	Negligible	Not significant
R0140	North Road	528378	136894	Residential	No		14.9	14.9	<0.1	<1	Negligible	Not significant
R0141	North Road	528367	136873	Residential	No		15.0	15.0	<0.1	<1	Negligible	Not significant
R0142	Gales Drive	528338	136930	Residential	No		14.6	14.6	<0.1	<1	Negligible	Not significant
R0143	Woodfield Road	527778	137778	Residential	Yes	Hazelwick AQMA	14.9	15.0	0.1	<1	Negligible	Not significant
R0144	Capua Court	529507	138583	Residential	Yes	Hazelwick AQMA	16.0	16.0	<0.1	<1	Negligible	Not significant
R0145	Clare Close	529159	138423	Residential	Yes	Hazelwick AQMA	14.7	14.7	<0.1	<1	Negligible	Not significant
R0146	Harewood Close	528564	138168	Residential	Yes	Hazelwick AQMA	15.4	15.4	<0.1	<1	Negligible	Not significant
R0147	A2011 Crawley Avenue	528447	138087	Residential	Yes	Hazelwick AQMA	16.3	16.3	<0.1	<1	Negligible	Not significant
R0148	A2011 Crawley Avenue	527637	137893	Residential	Yes	Hazelwick AQMA	15.0	15.0	<0.1	<1	Negligible	Not significant
R0149	A2011 Crawley Avenue	527273	137813	Residential	Yes	Hazelwick AQMA	14.9	14.9	<0.1	<1	Negligible	Not significant

ID	Name	X	Y	Type	In AQMA?	AQMA Title	2029 Annual mean PM <sub>10</sub> concentration (µg/m <sup>3</sup> )			Change Relative to Air Quality Standard (%)	Impact	Significance
							Without Project	With Project	Change			
R0150	Five Acres	527117	137774	Residential	Yes	Hazelwick AQMA	15.0	15.0	<0.1	<1	Negligible	Not significant
R0151	Crossways	527933	136964	Residential	No		14.6	14.6	<0.1	<1	Negligible	Not significant
R0152	Crossways	527965	136953	Residential	No		14.6	14.6	<0.1	<1	Negligible	Not significant
R0153	Gales Drive	528266	136900	Residential	No		14.5	14.5	<0.1	<1	Negligible	Not significant
R0154	Redwood Close	527152	137835	Residential	Yes	Hazelwick AQMA	15.4	15.4	<0.1	<1	Negligible	Not significant
R0155	A2011 Crawley Avenue	527262	137858	Residential	Yes	Hazelwick AQMA	15.4	15.4	<0.1	<1	Negligible	Not significant
R0156	A23 London Road	526953	137830	Residential	No		15.8	15.8	<0.1	<1	Negligible	Not significant
R0157	Redwood Close	527073	137835	Residential	Yes	Hazelwick AQMA	15.1	15.1	<0.1	<1	Negligible	Not significant
R0158	Green Lane	527456	137838	Residential	No		14.7	14.8	0.1	<1	Negligible	Not significant
R0159	B2036 Balcombe Road	529299	141906	Residential	Yes	AQMA No.3 (Horley)	14.8	14.8	<0.1	<1	Negligible	Not significant
R0160	Balcombe Road	529330	141961	Residential	No		14.8	14.8	<0.1	<1	Negligible	Not significant
R0161	Waltersville Way	529243	142085	Residential	Yes	AQMA No.3 (Horley)	14.2	14.2	<0.1	<1	Negligible	Not significant
R0162	B2036 Balcombe Road	529291	142055	Residential	No		14.4	14.4	<0.1	<1	Negligible	Not significant
R0163	Apperlie Drive	529173	142295	Residential	Yes	AQMA No.3 (Horley)	14.2	14.2	<0.1	<1	Negligible	Not significant
R0164	B2036 Balcombe Road	529122	142398	Residential	Yes	AQMA No.3 (Horley)	14.0	14.0	<0.1	<1	Negligible	Not significant
R0165	B2036 Balcombe Road	529184	142352	Residential	No		14.3	14.3	<0.1	<1	Negligible	Not significant
R0166	B2036 Balcombe Road	529076	142515	Residential	Yes	AQMA No.3 (Horley)	14.1	14.1	<0.1	<1	Negligible	Not significant
R0167	Castle Drive	529131	142494	Residential	No		14.2	14.2	<0.1	<1	Negligible	Not significant
R0168	B2036 Balcombe Road	529048	142560	Residential	Yes	AQMA No.3 (Horley)	14.1	14.1	<0.1	<1	Negligible	Not significant
R0169	Victoria Road	528972	142602	Residential	Yes	AQMA No.3 (Horley)	14.1	14.1	<0.1	<1	Negligible	Not significant
R0170	Limes Avenue	528875	142650	Residential	Yes	AQMA No.3 (Horley)	14.1	14.1	<0.1	<1	Negligible	Not significant
R0171	Victoria Road	528792	142675	Residential	Yes	AQMA No.3 (Horley)	14.2	14.2	<0.1	<1	Negligible	Not significant
R0172	Victoria Road	528847	142699	Residential	No		14.3	14.3	<0.1	<1	Negligible	Not significant
R0173	Victoria Road	528944	142660	Residential	No		14.2	14.2	<0.1	<1	Negligible	Not significant
R0174	Victoria Road	529038	142603	Residential	No		14.4	14.4	<0.1	<1	Negligible	Not significant
R0175	Victoria Road	528749	142672	Residential	Yes	AQMA No.3 (Horley)	14.2	14.2	<0.1	<1	Negligible	Not significant
R0176	Victoria Road	528715	142663	Residential	Yes	AQMA No.3 (Horley)	14.1	14.1	<0.1	<1	Negligible	Not significant
R0177	Russells Crescent	528257	142806	Residential	Yes	AQMA No.3 (Horley)	14.2	14.2	<0.1	<1	Negligible	Not significant
R0178	Russells Crescent	528256	142797	Residential	Yes	AQMA No.3 (Horley)	14.2	14.2	<0.1	<1	Negligible	Not significant
R0179	Russells Crescent	528335	142744	Residential	Yes	AQMA No.3 (Horley)	14.1	14.1	<0.1	<1	Negligible	Not significant
R0180	Massetts Road	528270	142840	Residential	No		14.2	14.2	<0.1	<1	Negligible	Not significant
R0181	Russells Crescent	528270	142748	Residential	Yes	AQMA No.3 (Horley)	14.1	14.1	<0.1	<1	Negligible	Not significant
R0182	Burton Close	528417	142720	Residential	Yes	AQMA No.3 (Horley)	14.0	14.0	<0.1	<1	Negligible	Not significant
R0183	Russells Crescent	528544	142775	Residential	Yes	AQMA No.3 (Horley)	14.1	14.1	<0.1	<1	Negligible	Not significant
R0184	The Drive	528573	142734	Residential	Yes	AQMA No.3 (Horley)	14.3	14.3	<0.1	<1	Negligible	Not significant
R0185	Cheyne Walk	528569	142713	Residential	Yes	AQMA No.3 (Horley)	14.2	14.2	<0.1	<1	Negligible	Not significant
R0186	Cheyne Walk	528463	142620	Residential	Yes	AQMA No.3 (Horley)	14.1	14.1	<0.1	<1	Negligible	Not significant
R0187	Cheyne Walk	528350	142545	Residential	Yes	AQMA No.3 (Horley)	14.2	14.2	<0.1	<1	Negligible	Not significant
R0188	Cheyne Walk	528339	142505	Residential	Yes	AQMA No.3 (Horley)	14.2	14.2	<0.1	<1	Negligible	Not significant
R0189	Fairfield Avenue	528441	142569	Residential	Yes	AQMA No.3 (Horley)	14.0	14.1	0.1	<1	Negligible	Not significant
R0190	Cheyne Walk	528554	142665	Residential	Yes	AQMA No.3 (Horley)	14.1	14.1	<0.1	<1	Negligible	Not significant
R0191	Cheyne Walk	528583	142687	Residential	Yes	AQMA No.3 (Horley)	14.2	14.2	<0.1	<1	Negligible	Not significant
R0192	Upfield	528156	142773	Residential	Yes	AQMA No.3 (Horley)	14.3	14.3	<0.1	<1	Negligible	Not significant
R0193	Upfield	528196	142711	Residential	Yes	AQMA No.3 (Horley)	14.3	14.3	<0.1	<1	Negligible	Not significant
R0194	Upfield	528215	142605	Residential	Yes	AQMA No.3 (Horley)	14.1	14.1	<0.1	<1	Negligible	Not significant
R0195	Massetts Road	528020	142755	Residential	Yes	AQMA No.3 (Horley)	14.2	14.2	<0.1	<1	Negligible	Not significant



ID	Name	X	Y	Type	In AQMA?	AQMA Title	2029 Annual mean PM <sub>10</sub> concentration (µg/m <sup>3</sup> )			Change Relative to Air Quality Standard (%)	Impact	Significance
							Without Project	With Project	Change			
R0196	Massetts Road	527929	142754	Residential	Yes	AQMA No.3 (Horley)	14.4	14.4	<0.1	<1	Negligible	Not significant
R0197	Dalewood Gardens	528018	137858	Residential	Yes	Hazelwick AQMA	15.3	15.3	<0.1	<1	Negligible	Not significant
R0198	Woodfield Road	527854	137801	Residential	Yes	Hazelwick AQMA	14.9	14.9	<0.1	<1	Negligible	Not significant
R0199	Woodfield Road	527996	137827	Residential	Yes	Hazelwick AQMA	15.2	15.2	<0.1	<1	Negligible	Not significant
R0200	Longbridge Road	527596	142487	Residential	Yes	AQMA No.3 (Horley)	14.8	14.9	0.1	<1	Negligible	Not significant
R0201	Longbridge Road	527831	142252	Residential	Yes	AQMA No.3 (Horley)	15.3	15.3	<0.1	<1	Negligible	Not significant
R0202	A23 Brighton Road	527753	142723	Residential	Yes	AQMA No.3 (Horley)	15.9	15.9	<0.1	<1	Negligible	Not significant
R0203	Wolverton Gardens	527805	142739	Residential	Yes	AQMA No.3 (Horley)	14.8	14.8	<0.1	<1	Negligible	Not significant
R0218	Povey Cross Road	527352	142469	Residential	No		14.4	14.4	<0.1	<1	Negligible	Not significant
R0219	Povey Cross Road	526912	142171	Residential	No		13.8	13.8	<0.1	<1	Negligible	Not significant
R0220	Reigate Road	526848	142180	Residential	No		13.6	13.6	<0.1	<1	Negligible	Not significant
R0221	Reigate Road	526854	142413	Residential	No		13.6	13.6	<0.1	<1	Negligible	Not significant
R0222	Campbell Close	526771	142608	Residential	No		13.9	13.9	<0.1	<1	Negligible	Not significant
R0223	Campbell Close	526771	142589	Residential	No		13.7	13.7	<0.1	<1	Negligible	Not significant
R0224	Reigate Road	526721	142596	Residential	No		13.6	13.7	0.1	<1	Negligible	Not significant
R0225	A217 Reigate Road	526570	142852	Residential	No		13.5	13.5	<0.1	<1	Negligible	Not significant
R0226	Nursery Lane	526675	142777	Residential	No		13.9	13.9	<0.1	<1	Negligible	Not significant
R0227	Woolborough Lane	530817	145813	Residential	No		14.6	14.6	<0.1	<1	Negligible	Not significant
R0228	Cooper Close	531088	143308	Residential	No		14.5	14.5	<0.1	<1	Negligible	Not significant
R0229	Weatherhill Road	531277	143333	Residential	No		14.1	14.1	<0.1	<1	Negligible	Not significant
R0230	Weatherhill Road	531245	143370	Residential	No		14.3	14.3	<0.1	<1	Negligible	Not significant
R0231	Whealers Lane	531262	142978	Residential	No		13.6	13.6	<0.1	<1	Negligible	Not significant
R0232	Broadbridge Lane	531233	143133	Residential	No		14.0	14.0	<0.1	<1	Negligible	Not significant
R0233	Hathersham Lane	530891	143555	Residential	No		15.7	15.7	<0.1	<1	Negligible	Not significant
R0234	Burstow	530934	142367	Residential	No		15.4	15.5	0.1	<1	Negligible	Not significant
R0235	Peeks Brook Lane	530361	141333	Residential	No		15.9	15.9	<0.1	<1	Negligible	Not significant
R0236	Church Lane	530540	141081	Residential	No		16.3	16.3	<0.1	<1	Negligible	Not significant
R0237	Peeks Brook Lane	530340	140654	Residential	No		15.1	15.1	<0.1	<1	Negligible	Not significant
R0238	Antlands Lane East	530475	140487	Residential	No		16.6	16.6	<0.1	<1	Negligible	Not significant
R0239	Antlands Lane West	530381	140504	Residential	No		15.8	15.8	<0.1	<1	Negligible	Not significant
R0240	Foxglove Drive	530212	139499	Residential	No		15.3	15.3	<0.1	<1	Negligible	Not significant
R0241	Aquamarine Close	530162	139321	Residential	No		15.3	15.3	<0.1	<1	Negligible	Not significant
R0242	Emerald Road	530117	139081	Residential	No		15.4	15.4	<0.1	<1	Negligible	Not significant
R0243	Ferndown	530037	138566	Residential	No		16.0	16.0	<0.1	<1	Negligible	Not significant
R0244	Binney Court	530062	138147	Residential	No		16.0	16.0	<0.1	<1	Negligible	Not significant
R0245	Hocken Mead	530079	137898	Residential	No		15.9	15.9	<0.1	<1	Negligible	Not significant
R0246	A2220 Copthorne Road	530084	137799	Residential	No		15.8	15.8	<0.1	<1	Negligible	Not significant
R0247	Stace Way	530118	137600	Residential	No		15.4	15.4	<0.1	<1	Negligible	Not significant
R0248	The Canter	530195	137401	Residential	No		15.3	15.3	<0.1	<1	Negligible	Not significant
R0249	Kelso Close	530391	137072	Residential	No		15.9	15.9	<0.1	<1	Negligible	Not significant
R0250	Turners Hill Road	530427	136864	Residential	No		16.0	16.0	<0.1	<1	Negligible	Not significant
R0251	Althestan Close	530429	136555	Residential	No		16.1	16.1	<0.1	<1	Negligible	Not significant
R0252	Turners Hill Road	530579	136814	Residential	No		15.8	15.8	<0.1	<1	Negligible	Not significant
R0253	Stan Hill	523892	141682	Residential	No		13.1	13.1	<0.1	<1	Negligible	Not significant
R0254	Stan Hill	523336	142575	Residential	No		12.6	12.6	<0.1	<1	Negligible	Not significant
R0255	Blanks Lane	523065	142663	Residential	No		12.7	12.7	<0.1	<1	Negligible	Not significant

ID	Name	X	Y	Type	In AQMA?	AQMA Title	2029 Annual mean PM <sub>10</sub> concentration (µg/m <sup>3</sup> )			Change Relative to Air Quality Standard (%)	Impact	Significance
							Without Project	With Project	Change			
R0256	Blanks Lane	521954	143326	Residential	No		13.0	13.0	<0.1	<1	Negligible	Not significant
R0257	Blanks Lane	522568	143032	Residential	No		12.6	12.6	<0.1	<1	Negligible	Not significant
R0258	Norwoodhill Road	524419	142058	Residential	No		14.0	14.1	0.1	<1	Negligible	Not significant
R0259	Norwoodhill Road	524488	142331	Residential	No		14.0	14.1	0.1	<1	Negligible	Not significant
R0260	Norwoodhill Road	524687	142928	Residential	No		14.0	14.0	<0.1	<1	Negligible	Not significant
R0261	Smalls Hill Road	523937	143619	Residential	No		12.8	12.8	<0.1	<1	Negligible	Not significant
R0262	Smalls Hill Road	523792	143838	Residential	No		12.8	12.9	0.1	<1	Negligible	Not significant
R0263	Smalls Hill Road	523700	144013	Residential	No		12.8	12.8	<0.1	<1	Negligible	Not significant
R0264	Smalls Hill Road	523689	144117	Residential	No		13.1	13.1	<0.1	<1	Negligible	Not significant
R0265	Smalls Hill Road	523081	145107	Residential	No		13.0	13.0	<0.1	<1	Negligible	Not significant
R0266	Smalls Hill Road	522623	145745	Residential	No		12.9	12.9	<0.1	<1	Negligible	Not significant
R0267	Smalls Hill Road	522653	145990	Residential	No		12.9	12.9	<0.1	<1	Negligible	Not significant
R0268	Norwoodhill Road	524176	141289	Residential	No		14.1	14.2	0.1	<1	Negligible	Not significant
R0269	The Street	524260	141091	Residential	No		14.3	14.3	<0.1	<1	Negligible	Not significant
R0270	The Street	524409	141046	Residential	No		13.9	13.9	<0.1	<1	Negligible	Not significant
R0271	The Street	524585	140988	Residential	No		13.9	13.9	<0.1	<1	Negligible	Not significant
R0272	Horley Road	524687	140987	Residential	No		13.6	13.7	0.1	<1	Negligible	Not significant
R0273	The Street	524638	140964	Residential	No		13.6	13.7	0.1	<1	Negligible	Not significant
R0274	Ifield Road	524219	140897	Residential	No		13.4	13.4	<0.1	<1	Negligible	Not significant
R0275	Ifield Road	524164	140790	Residential	No		13.4	13.4	<0.1	<1	Negligible	Not significant
R0276	Ifield Road	524020	140506	Residential	No		13.2	13.2	<0.1	<1	Negligible	Not significant
R0277	Ifield Road	524025	140097	Residential	No		13.2	13.2	<0.1	<1	Negligible	Not significant
R0278	Ifield Road	523938	139909	Residential	No		12.8	12.8	<0.1	<1	Negligible	Not significant
R0279	Charlwood Road	524069	139451	Residential	No		13.5	13.5	<0.1	<1	Negligible	Not significant
R0280	Charlwood Road	524097	139151	Residential	No		13.4	13.4	<0.1	<1	Negligible	Not significant
R0281	Ifield Green	525124	138445	Residential	No		13.6	13.7	0.1	<1	Negligible	Not significant
R0282	Rusper Road	522567	137290	Residential	No		12.9	12.9	<0.1	<1	Negligible	Not significant
R0283	Rusper Road	522780	137293	Residential	No		12.8	12.8	<0.1	<1	Negligible	Not significant
R0284	Rusper Road	523776	137257	Residential	No		13.2	13.2	<0.1	<1	Negligible	Not significant
R0285	Rusper Road	524044	137038	Residential	No		13.6	13.6	<0.1	<1	Negligible	Not significant
R0286	Rusper Road	524564	136707	Residential	No		14.1	14.1	<0.1	<1	Negligible	Not significant
R0287	Rusper Road	524726	136726	Residential	No		14.1	14.1	<0.1	<1	Negligible	Not significant
R0288	Rusper Road	524801	136815	Residential	No		14.2	14.2	<0.1	<1	Negligible	Not significant
R0289	Hyde Drive	524462	136534	Residential	No		14.0	14.0	<0.1	<1	Negligible	Not significant
R0290	Hyde Drive	524356	136424	Residential	No		13.8	13.8	<0.1	<1	Negligible	Not significant
R0291	Hyde Drive	524226	136370	Residential	No		13.9	13.9	<0.1	<1	Negligible	Not significant
R0292	Hyde Drive	524140	136277	Residential	No		13.9	13.9	<0.1	<1	Negligible	Not significant
R0293	Ifield Drive	525016	136769	Residential	No		14.6	14.7	0.1	<1	Negligible	Not significant
R0294	The Croft	525234	136635	Residential	No		14.3	14.4	0.1	<1	Negligible	Not significant
R0296	Gossops Green Lane	525296	136413	Residential	No		14.8	14.8	<0.1	<1	Negligible	Not significant
R0297	Gossops Drive	525281	136358	Residential	No		14.4	14.4	<0.1	<1	Negligible	Not significant
R0298	Gossops Drive	525136	136325	Residential	No		14.4	14.5	0.1	<1	Negligible	Not significant
R0299	Gossops Drive	524937	136248	Residential	No		14.3	14.3	<0.1	<1	Negligible	Not significant
R0300	Almond Close	525495	136459	Residential	No		14.9	14.9	<0.1	<1	Negligible	Not significant
R0301	Gossops Drive	525483	136378	Residential	No		14.6	14.6	<0.1	<1	Negligible	Not significant
R0302	A23 Crawley Avenue	525541	136203	Residential	No		14.5	14.5	<0.1	<1	Negligible	Not significant



ID	Name	X	Y	Type	In AQMA?	AQMA Title	2029 Annual mean PM <sub>10</sub> concentration (µg/m <sup>3</sup> )			Change Relative to Air Quality Standard (%)	Impact	Significance
							Without Project	With Project	Change			
R0303	A23 Crawley Avenue	525753	135883	Residential	No		15.9	15.9	<0.1	<1	Negligible	Not significant
R0304	Calderdale Close	525911	135637	Residential	No		15.2	15.2	<0.1	<1	Negligible	Not significant
R0306	High Oaks	525828	135761	Residential	No		16.4	16.5	0.1	<1	Negligible	Not significant
R0307	A2220 Horsham Road	525957	135770	Residential	No		15.6	15.6	<0.1	<1	Negligible	Not significant
R0308	Goffs Park Road	526163	136062	Residential	No		14.8	14.8	<0.1	<1	Negligible	Not significant
R0309	A2220 Horsham Road	526184	136089	Residential	No		14.8	14.8	<0.1	<1	Negligible	Not significant
R0310	A2220 Horsham Road	526262	136189	Residential	No		15.2	15.3	0.1	<1	Negligible	Not significant
R0311	A2220 Horsham Road	526305	136475	Residential	No		15.1	15.1	<0.1	<1	Negligible	Not significant
R0312	Church Street	526378	136600	Residential	No		15.3	15.3	<0.1	<1	Negligible	Not significant
R0313	Ifield Road	526404	136639	Residential	No		15.0	15.1	0.1	<1	Negligible	Not significant
R0314	Ifield Drive	526029	137491	Residential	No		15.2	15.2	<0.1	<1	Negligible	Not significant
R0315	Warren Drive	525640	137895	Residential	No		14.4	14.4	<0.1	<1	Negligible	Not significant
R0316	Ifield Avenue	525670	137914	Residential	No		14.5	14.5	<0.1	<1	Negligible	Not significant
R0317	Stafford Road	525373	138335	Residential	No		13.6	13.6	<0.1	<1	Negligible	Not significant
R0318	Ifield Avenue	525484	138152	Residential	No		13.5	13.5	<0.1	<1	Negligible	Not significant
R0319	Ifield Green	525166	137718	Residential	No		14.1	14.1	<0.1	<1	Negligible	Not significant
R0320	Warren Drive	525288	137592	Residential	No		14.3	14.3	<0.1	<1	Negligible	Not significant
R0321	Ifield Drive	525211	137368	Residential	No		14.3	14.3	<0.1	<1	Negligible	Not significant
R0322	Warren Drive	525213	137419	Residential	No		14.4	14.4	<0.1	<1	Negligible	Not significant
R0323	Rusper Road	524852	137450	Residential	No		13.6	13.6	<0.1	<1	Negligible	Not significant
R0324	Rusper Road	524983	137642	Residential	No		13.6	13.6	<0.1	<1	Negligible	Not significant
R0325	Ifield Street	524861	137585	Residential	No		13.8	13.8	<0.1	<1	Negligible	Not significant
R0326	Rusper Road	524819	137213	Residential	No		13.6	13.6	<0.1	<1	Negligible	Not significant
R0327	Rusper Road	524873	137094	Residential	No		13.8	13.8	<0.1	<1	Negligible	Not significant
R0328	Tangmere Road	524984	136784	Residential	No		14.2	14.2	<0.1	<1	Negligible	Not significant
R0329	Ifield Drive	524949	137083	Residential	No		13.9	13.9	<0.1	<1	Negligible	Not significant
R0330	Ifield Drive	525087	137313	Residential	No		14.3	14.3	<0.1	<1	Negligible	Not significant
R0331	Quantock Close	525529	136821	Residential	No		14.7	14.8	0.1	<1	Negligible	Not significant
R0332	Reynolds Place	526098	137067	Residential	No		14.7	14.7	<0.1	<1	Negligible	Not significant
R0333	Ifield Road	525925	136768	Residential	No		14.3	14.3	<0.1	<1	Negligible	Not significant
R0334	Ifield Road	526171	136708	Residential	No		14.6	14.6	<0.1	<1	Negligible	Not significant
R0335	A2220 Ifield Road	526592	136615	Residential	No		15.4	15.4	<0.1	<1	Negligible	Not significant
R0336	West Green Drive	526590	136691	Residential	No		15.1	15.1	<0.1	<1	Negligible	Not significant
R0337	Springfield Road	526711	136358	Residential	No		15.1	15.1	<0.1	<1	Negligible	Not significant
R0338	East Park	526756	136305	Residential	No		15.1	15.1	<0.1	<1	Negligible	Not significant
R0339	Stagelands	525920	137707	Residential	No		14.7	14.7	<0.1	<1	Negligible	Not significant
R0340	Martyrs Avenue	526440	138307	Residential	No		14.4	14.4	<0.1	<1	Negligible	Not significant
R0341	Martyrs Avenue	526969	138412	Residential	No		14.6	14.7	0.1	<1	Negligible	Not significant
R0342	A23 London Road	526994	138324	Residential	No		14.8	14.8	<0.1	<1	Negligible	Not significant
R0344	A23 London Road	527012	138236	Residential	No		15.3	15.3	<0.1	<1	Negligible	Not significant
R0345	A23 London Road	526936	138025	Residential	No		14.9	14.9	<0.1	<1	Negligible	Not significant
R0346	Turnpike Place	526888	137825	Residential	No		15.9	15.9	<0.1	<1	Negligible	Not significant
R0347	A2219 London Road	526919	137654	Residential	No		15.9	15.9	<0.1	<1	Negligible	Not significant
R0348	A2219 London Road	526913	137522	Residential	No		15.5	15.5	<0.1	<1	Negligible	Not significant
R0349	A2219 London Road	526909	137223	Residential	No		16.0	16.0	<0.1	<1	Negligible	Not significant
R0350	A2219 London Road	526922	137209	Residential	No		16.1	16.1	<0.1	<1	Negligible	Not significant

ID	Name	X	Y	Type	In AQMA?	AQMA Title	2029 Annual mean PM <sub>10</sub> concentration (µg/m <sup>3</sup> )			Change Relative to Air Quality Standard (%)	Impact	Significance
							Without Project	With Project	Change			
R0351	Barnfield Road	526965	137484	Residential	No		14.8	14.8	<0.1	<1	Negligible	Not significant
R0352	Barnfield Road	527327	137302	Residential	No		14.6	14.6	<0.1	<1	Negligible	Not significant
R0353	Three Bridges Road	527429	136602	Residential	No		16.0	16.0	<0.1	<1	Negligible	Not significant
R0354	A2220 Haslett Avenue East	527473	136580	Residential	No		15.1	15.1	<0.1	<1	Negligible	Not significant
R0355	Mitchells Road	527619	136695	Residential	No		15.1	15.1	<0.1	<1	Negligible	Not significant
R0356	Three Bridges Road	527650	136660	Residential	No		14.7	14.7	<0.1	<1	Negligible	Not significant
R0357	Three Bridges Road	527907	136728	Residential	No		14.9	14.9	<0.1	<1	Negligible	Not significant
R0358	Crossways Close	527966	137169	Residential	No		14.6	14.6	<0.1	<1	Negligible	Not significant
R0359	Kilnmead	527243	137016	Residential	No		15.4	15.4	<0.1	<1	Negligible	Not significant
R0360	Kilnmead	527352	137020	Residential	No		15.3	15.3	<0.1	<1	Negligible	Not significant
R0361	Woodfield Road	527380	136998	Residential	No		15.0	15.0	<0.1	<1	Negligible	Not significant
R0362	A2004 Northgate Avenue	527399	136853	Residential	No		14.9	14.9	<0.1	<1	Negligible	Not significant
R0363	A2004 Northgate Avenue	527516	136956	Residential	No		15.0	15.0	<0.1	<1	Negligible	Not significant
R0364	Ridgeside	527811	136921	Residential	No		14.6	14.6	<0.1	<1	Negligible	Not significant
R0365	Shaws Road	527474	137318	Residential	No		14.8	14.8	<0.1	<1	Negligible	Not significant
R0366	Woodfield Road	527567	137505	Residential	No		14.7	14.7	<0.1	<1	Negligible	Not significant
R0367	Woodfield Road	527704	137664	Residential	No		14.8	14.8	<0.1	<1	Negligible	Not significant
R0368	Martyrs Avenue	526279	138114	Residential	No		14.1	14.2	0.1	<1	Negligible	Not significant
R0369	Martyrs Avenue	526661	138426	Residential	No		14.2	14.3	0.1	<1	Negligible	Not significant
R0370	Langley Drive	526502	137910	Residential	No		14.6	14.6	<0.1	<1	Negligible	Not significant
R0371	A2220 Haslett Avenue East	527983	136577	Residential	No		14.9	14.9	<0.1	<1	Negligible	Not significant
R0372	A2220 Russell Way	528119	136479	Residential	No		15.5	15.5	<0.1	<1	Negligible	Not significant
R0373	Weald Drive	528103	136247	Residential	No		15.0	15.0	<0.1	<1	Negligible	Not significant
R0374	Coltash Road	528151	136207	Residential	No		15.0	15.0	<0.1	<1	Negligible	Not significant
R0375	Worth Road	529217	137013	Residential	No		15.1	15.1	<0.1	<1	Negligible	Not significant
R0376	Worth Road	529732	136776	Residential	No		15.4	15.4	<0.1	<1	Negligible	Not significant
R0377	Worth Road	529756	136750	Residential	No		14.9	14.9	<0.1	<1	Negligible	Not significant
R0378	B2036 Balcombe Road	529834	136436	Residential	No		15.0	15.0	<0.1	<1	Negligible	Not significant
R0379	B2036 Balcombe Road	529776	136347	Residential	No		14.7	14.8	0.1	<1	Negligible	Not significant
R0380	B2036 Balcombe Road	529937	136134	Residential	No		15.1	15.1	<0.1	<1	Negligible	Not significant
R0381	Maidenbower Drive	529654	136158	Residential	No		14.5	14.5	<0.1	<1	Negligible	Not significant
R0382	Billinton Drive	528873	136838	Residential	No		14.7	14.7	<0.1	<1	Negligible	Not significant
R0383	Billinton Drive	528926	136271	Residential	No		14.6	14.6	<0.1	<1	Negligible	Not significant
R0384	Billinton Drive	529080	136030	Residential	No		14.7	14.7	<0.1	<1	Negligible	Not significant
R0385	Billinton Drive	529122	135811	Residential	No		15.4	15.4	<0.1	<1	Negligible	Not significant
R0386	Maidenbower Drive	529631	135809	Residential	No		15.0	15.0	<0.1	<1	Negligible	Not significant
R0387	Maidenbower Drive	529709	136026	Residential	No		14.6	14.6	<0.1	<1	Negligible	Not significant
R0388	Shaftesbury Road	529910	135872	Residential	No		16.4	16.5	0.1	<1	Negligible	Not significant
R0389	B2036 Balcombe Road	529926	135810	Residential	No		16.7	16.7	<0.1	<1	Negligible	Not significant
R0390	Chaucer Road	528919	137668	Residential	No		15.0	15.0	<0.1	<1	Negligible	Not significant
R0391	St Mary's Drive	528846	137806	Residential	No		15.0	15.0	<0.1	<1	Negligible	Not significant
R0392	Grattons Drive	529267	137697	Residential	No		14.9	14.9	<0.1	<1	Negligible	Not significant
R0393	Grattons Drive	529216	137971	Residential	No		14.7	14.7	<0.1	<1	Negligible	Not significant
R0394	Somerville Drive	529329	138062	Residential	No		14.5	14.5	<0.1	<1	Negligible	Not significant
R0395	St Catherines Road	529526	138327	Residential	No		14.6	14.6	<0.1	<1	Negligible	Not significant
R0396	B2036 Balcombe Road	529731	138221	Residential	No		15.0	15.1	0.1	<1	Negligible	Not significant



ID	Name	X	Y	Type	In AQMA?	AQMA Title	2029 Annual mean PM <sub>10</sub> concentration (µg/m <sup>3</sup> )			Change Relative to Air Quality Standard (%)	Impact	Significance
							Without Project	With Project	Change			
R0397	B2036 Balcombe Road	529739	137883	Residential	No		15.3	15.4	0.1	<1	Negligible	Not significant
R0398	B2036 Balcombe Road	529698	137571	Residential	No		16.6	16.7	0.1	<1	Negligible	Not significant
R0399	Wentworth Drive	529721	137357	Residential	No		15.1	15.1	<0.1	<1	Negligible	Not significant
R0400	Grattons Drive	529315	137470	Residential	No		15.3	15.4	0.1	<1	Negligible	Not significant
R0401	B2036 Balcombe Road	529757	136911	Residential	No		15.1	15.1	<0.1	<1	Negligible	Not significant
R0402	The Ridings	530173	136860	Residential	No		15.4	15.4	<0.1	<1	Negligible	Not significant
R0403	Church Road	530072	136507	Residential	No		14.9	14.9	<0.1	<1	Negligible	Not significant
R0404	Turners Hill Road	529966	136853	Residential	No		15.1	15.1	<0.1	<1	Negligible	Not significant
R0405	Charlwood Road	526060	139792	Residential	No		13.6	13.6	<0.1	<1	Negligible	Not significant
R0408	Radford Road	529529	139902	Residential	No		13.3	13.3	<0.1	<1	Negligible	Not significant
R0409	Radford Road	529817	140028	Residential	No		13.5	13.5	<0.1	<1	Negligible	Not significant
R0410	Daffodil Crescent	529783	139274	Residential	No		13.4	13.5	0.1	<1	Negligible	Not significant
R0411	B2036 Balcombe Road	529698	139738	Residential	No		13.7	13.7	<0.1	<1	Negligible	Not significant
R0412	A264 Copthorne Common	531714	138913	Residential	No		14.9	14.9	<0.1	<1	Negligible	Not significant
R0413	Borers Arms Road	532646	139279	Residential	No		14.4	14.4	<0.1	<1	Negligible	Not significant
R0414	A264 Copthorne Common	532876	139259	Residential	No		14.2	14.2	<0.1	<1	Negligible	Not significant
R0415	Borers Arms Road	532221	139484	Residential	No		13.2	13.2	<0.1	<1	Negligible	Not significant
R0416	Copthorne Bank	531958	139619	Residential	No		13.5	13.5	<0.1	<1	Negligible	Not significant
R0417	Shipleybridge Lane	530801	140162	Residential	No		14.6	14.6	<0.1	<1	Negligible	Not significant
R0418	Shipleybridge Lane	530912	139448	Residential	No		14.6	14.6	<0.1	<1	Negligible	Not significant
R0419	Copthorne Bank	531308	139440	Residential	No		13.7	13.7	<0.1	<1	Negligible	Not significant
R0420	Copthorne Bank	532038	139746	Residential	No		13.3	13.3	<0.1	<1	Negligible	Not significant
R0421	Copthorne Bank	532212	140117	Residential	No		13.3	13.3	<0.1	<1	Negligible	Not significant
R0422	Copthorne Bank	532257	140587	Residential	No		13.3	13.3	<0.1	<1	Negligible	Not significant
R0424	Broadbridge Lane	531961	141653	Residential	No		13.1	13.1	<0.1	<1	Negligible	Not significant
R0425	Broadbridge Lane	531684	141725	Residential	No		13.0	13.0	<0.1	<1	Negligible	Not significant
R0426	Broadbridge Lane	531265	142475	Residential	No		13.5	13.5	<0.1	<1	Negligible	Not significant
R0427	Broadbridge Lane	531261	142718	Residential	No		13.6	13.6	<0.1	<1	Negligible	Not significant
R0428	Redehall Road	531967	142230	Residential	No		13.5	13.6	0.1	<1	Negligible	Not significant
R0429	Plough Road	531817	143111	Residential	No		14.1	14.1	<0.1	<1	Negligible	Not significant
R0432	Weatherhill Road	531456	143329	Residential	No		14.1	14.1	<0.1	<1	Negligible	Not significant
R0433	New Road	531800	143228	Residential	No		14.3	14.3	<0.1	<1	Negligible	Not significant
R0434	Plough Road	532124	143109	Residential	No		13.5	13.5	<0.1	<1	Negligible	Not significant
R0435	Smallfield Road	533072	143273	Residential	No		13.2	13.2	<0.1	<1	Negligible	Not significant
R0436	Chapel Road	531973	144048	Residential	No		14.9	14.9	<0.1	<1	Negligible	Not significant
R0437	Scott's Hill	532554	144749	Residential	No		13.2	13.2	<0.1	<1	Negligible	Not significant
R0438	Miller's Lane	532600	145425	Residential	No		13.1	13.1	<0.1	<1	Negligible	Not significant
R0439	Outwood Lane	532864	145763	Residential	No		13.1	13.1	<0.1	<1	Negligible	Not significant
R0440	Outwood Lane	532984	146159	Residential	No		14.4	14.4	<0.1	<1	Negligible	Not significant
R0441	Rookery Hill	531420	144902	Residential	No		15.0	15.1	0.1	<1	Negligible	Not significant
R0442	Miller's Lane	531501	145404	Residential	No		14.4	14.4	<0.1	<1	Negligible	Not significant
R0443	Miller's Lane	531842	145325	Residential	No		14.2	14.2	<0.1	<1	Negligible	Not significant
R0444	Wasp Green Lane	532076	145535	Residential	No		13.0	13.0	<0.1	<1	Negligible	Not significant
R0445	Miller's Lane	532410	145572	Residential	No		13.0	13.0	<0.1	<1	Negligible	Not significant
R0446	Wasp Green Lane	531995	145963	Residential	No		14.2	14.2	<0.1	<1	Negligible	Not significant
R0447	Cross Oak Lane	529721	145328	Residential	No		13.5	13.5	<0.1	<1	Negligible	Not significant

ID	Name	X	Y	Type	In AQMA?	AQMA Title	2029 Annual mean PM <sub>10</sub> concentration (µg/m <sup>3</sup> )			Change Relative to Air Quality Standard (%)	Impact	Significance
							Without Project	With Project	Change			
R0448	Smallfield Road	530638	143448	Residential	No		15.4	15.5	0.1	<1	Negligible	Not significant
R0449	Langwood Drive	529760	143281	Residential	No		14.4	14.4	<0.1	<1	Negligible	Not significant
R0450	Wheatfield Way	529237	143358	Residential	No		14.3	14.3	<0.1	<1	Negligible	Not significant
R0451	Wheatfield Way	529195	143377	Residential	No		14.3	14.3	<0.1	<1	Negligible	Not significant
R0452	Smallmead	528922	143320	Residential	No		14.4	14.4	<0.1	<1	Negligible	Not significant
R0453	Smallfield Road	529015	143372	Residential	No		14.4	14.4	<0.1	<1	Negligible	Not significant
R0454	B2036 Balcombe Road	528988	142821	Residential	No		14.3	14.3	<0.1	<1	Negligible	Not significant
R0455	B2036 Balcombe Road	528878	143130	Residential	No		14.5	14.5	<0.1	<1	Negligible	Not significant
R0456	Station Approach	528709	142930	Residential	No		14.0	14.0	<0.1	<1	Negligible	Not significant
R0457	B2036 Balcombe Road	528771	143285	Residential	No		14.9	14.9	<0.1	<1	Negligible	Not significant
R0458	High Street	528474	143010	Residential	No		15.1	15.1	<0.1	<1	Negligible	Not significant
R0459	A23 Brighton Road	528051	143316	Residential	No		15.3	15.3	<0.1	<1	Negligible	Not significant
R0460	Vicarage Lane	527983	143309	Residential	No		15.3	15.3	<0.1	<1	Negligible	Not significant
R0461	A23 Brighton Road	527977	143173	Residential	No		15.5	15.5	<0.1	<1	Negligible	Not significant
R0462	Victoria Road	528216	143136	Residential	No		14.5	14.5	<0.1	<1	Negligible	Not significant
R0463	A23 Brighton Road	528175	143554	Residential	No		15.7	15.7	<0.1	<1	Negligible	Not significant
R0464	Albert Road	528324	143375	Residential	No		14.6	14.6	<0.1	<1	Negligible	Not significant
R0465	Yattendon Road	528634	143218	Residential	No		14.5	14.5	<0.1	<1	Negligible	Not significant
R0466	Yattendon Road	528641	143161	Residential	No		14.7	14.7	<0.1	<1	Negligible	Not significant
R0467	Oakwood Road	528589	143404	Residential	No		14.5	14.5	<0.1	<1	Negligible	Not significant
R0468	Oakwood Road	528589	143585	Residential	No		14.5	14.5	<0.1	<1	Negligible	Not significant
R0469	Oakwood Road	528426	143795	Residential	No		14.4	14.4	<0.1	<1	Negligible	Not significant
R0470	A23 Brighton Road	528365	143874	Residential	No		15.0	15.0	<0.1	<1	Negligible	Not significant
R0471	Wheatfield Way	529199	143500	Residential	No		14.1	14.1	<0.1	<1	Negligible	Not significant
R0472	Wheatfield Way	529312	143703	Residential	No		14.1	14.1	<0.1	<1	Negligible	Not significant
R0473	Wheatfield Way	528985	143814	Residential	No		14.3	14.3	<0.1	<1	Negligible	Not significant
R0474	Brookfield Drive	528879	144218	Residential	No		15.1	15.1	<0.1	<1	Negligible	Not significant
R0475	A23 Bonehurst Road	528457	144405	Residential	No		15.1	15.1	<0.1	<1	Negligible	Not significant
R0476	A23 Bonehurst Road	528424	144355	Residential	No		15.5	15.5	<0.1	<1	Negligible	Not significant
R0477	Empire Villas	528436	145288	Residential	No		14.5	14.5	<0.1	<1	Negligible	Not significant
R0478	A23 Bonehurst Road	528305	145825	Residential	No		14.1	14.1	<0.1	<1	Negligible	Not significant
R0479	Lodge Lane	528117	146231	Residential	No		13.9	13.9	<0.1	<1	Negligible	Not significant
R0480	Ladbroke Road	528691	144054	Residential	No		14.6	14.6	<0.1	<1	Negligible	Not significant
R0481	Ladbroke Road	528605	144059	Residential	No		14.7	14.7	<0.1	<1	Negligible	Not significant
R0482	Ladbroke Road	528476	144086	Residential	No		15.5	15.5	<0.1	<1	Negligible	Not significant
R0483	Horley Row	528271	144074	Residential	No		14.3	14.4	0.1	<1	Negligible	Not significant
R0484	B2036 Balcombe Road	528786	143305	Residential	No		15.0	15.0	<0.1	<1	Negligible	Not significant
R0485	The Dell	528609	143745	Residential	No		14.6	14.6	<0.1	<1	Negligible	Not significant
R0486	Cranbourne Close	528492	144012	Residential	No		15.2	15.2	<0.1	<1	Negligible	Not significant
R0487	Horley Row	528342	144028	Residential	No		14.8	14.8	<0.1	<1	Negligible	Not significant
R0488	Church Walk	527679	142626	Residential	Yes	AQMA No.3 (Horley)	15.1	15.1	<0.1	<1	Negligible	Not significant
R0489	A23 Brighton Road	527734	142741	Residential	Yes	AQMA No.3 (Horley)	16.2	16.2	<0.1	<1	Negligible	Not significant
R0490	A23 Brighton Road	527911	142950	Residential	No		15.6	15.6	<0.1	<1	Negligible	Not significant
R0491	A23 Brighton Road	527969	143066	Residential	No		15.4	15.4	<0.1	<1	Negligible	Not significant
R0492	Vicarage Lane	527846	143572	Residential	No		14.4	14.4	<0.1	<1	Negligible	Not significant
R0493	Vicarage Lane	527794	143609	Residential	No		14.2	14.2	<0.1	<1	Negligible	Not significant



ID	Name	X	Y	Type	In AQMA?	AQMA Title	2029 Annual mean PM <sub>10</sub> concentration (µg/m <sup>3</sup> )			Change Relative to Air Quality Standard (%)	Impact	Significance
							Without Project	With Project	Change			
R0494	Lee Street	527672	143837	Residential	No		14.4	14.4	<0.1	<1	Negligible	Not significant
R0495	Meath Green Lane	527659	143857	Residential	No		14.5	14.5	<0.1	<1	Negligible	Not significant
R0496	Horley Row	527770	143870	Residential	No		14.2	14.2	<0.1	<1	Negligible	Not significant
R0497	Horley Row	527954	143938	Residential	No		14.3	14.3	<0.1	<1	Negligible	Not significant
R0498	Horley Row	528121	143952	Residential	No		14.4	14.4	<0.1	<1	Negligible	Not significant
R0499	Lee Street	527404	143634	Residential	No		13.8	13.9	0.1	<1	Negligible	Not significant
R0500	Parkhurst Road	527229	143620	Residential	No		13.9	13.9	<0.1	<1	Negligible	Not significant
R0501	Parkhurst Road	527208	143625	Residential	No		13.9	13.9	<0.1	<1	Negligible	Not significant
R0502	Parkhurst Road	527292	143794	Residential	No		13.8	13.8	<0.1	<1	Negligible	Not significant
R0503	Parkhurst Road	527401	143915	Residential	No		13.8	13.8	<0.1	<1	Negligible	Not significant
R0504	Parkhurst Road	527546	144017	Residential	No		13.7	13.7	<0.1	<1	Negligible	Not significant
R0505	Meath Green Lane	527309	144398	Residential	No		13.8	13.8	<0.1	<1	Negligible	Not significant
R0506	Meath Green Lane	527201	144824	Residential	No		13.8	13.8	<0.1	<1	Negligible	Not significant
R0507	Meath Green Lane	527417	144810	Residential	No		13.8	13.8	<0.1	<1	Negligible	Not significant
R0508	Meath Green Lane	527547	144993	Residential	No		13.8	13.8	<0.1	<1	Negligible	Not significant
R0509	Meath Green Lane	527294	145633	Residential	No		13.3	13.3	<0.1	<1	Negligible	Not significant
R0510	Lodge Lane	527062	145932	Residential	No		13.2	13.2	<0.1	<1	Negligible	Not significant
R0511	Lodge Lane	527399	146122	Residential	No		13.7	13.8	0.1	<1	Negligible	Not significant
R0512	Lodge Lane	527714	146193	Residential	No		13.8	13.8	<0.1	<1	Negligible	Not significant
R0514	Mill Lane	526918	143214	Residential	No		13.2	13.2	<0.1	<1	Negligible	Not significant
R0515	Mill Lane	526595	143099	Residential	No		13.5	13.5	<0.1	<1	Negligible	Not significant
R0516	A217 Reigate Road	526272	143524	Residential	No		13.5	13.5	<0.1	<1	Negligible	Not significant
R0517	A217 Reigate Road	526217	144328	Residential	No		14.0	14.0	<0.1	<1	Negligible	Not significant
R0518	A217 Reigate Road	526123	144940	Residential	No		14.2	14.3	0.1	<1	Negligible	Not significant
R0519	A217 Reigate Road	526039	145844	Residential	No		14.0	14.0	<0.1	<1	Negligible	Not significant
R0520	Horley Road	525229	141128	Residential	No		13.7	13.7	<0.1	<1	Negligible	Not significant
R0521	Horley Road	525847	141385	Residential	No		13.8	13.9	0.1	<1	Negligible	Not significant
R0522	Charlwood Road	526454	141915	Residential	No		13.1	13.1	<0.1	<1	Negligible	Not significant
R0523	Charlwood Road	526198	141839	Residential	No		13.1	13.1	<0.1	<1	Negligible	Not significant
R0524	A264 Turners Hill Road	533524	139242	Residential	No		14.6	14.6	<0.1	<1	Negligible	Not significant
R0525	Crab Hill Lane	531034	147451	Residential	No		17.7	17.7	<0.1	<1	Negligible	Not significant
R0526	Cooper's Hill Road	531409	148642	Residential	No		17.5	17.5	<0.1	<1	Negligible	Not significant
R0527	Cooper's Hill Road	531592	149398	Residential	No		16.1	16.1	<0.1	<1	Negligible	Not significant
R0528	Deans Lane	531412	150654	Residential	No		16.3	16.3	<0.1	<1	Negligible	Not significant
R0529	Merstham Road	531196	151994	Residential	No		17.4	17.4	<0.1	<1	Negligible	Not significant
R0530	Merstham Road	531000	152554	Residential	No		17.9	17.9	<0.1	<1	Negligible	Not significant
R0531	Warwick Wold Road	530939	152742	Residential	No		18.1	18.2	0.1	<1	Negligible	Not significant
R0532	Rockshaw Road	530351	153663	Residential	No		17.1	17.1	<0.1	<1	Negligible	Not significant
R0533	Rockshaw Road	530182	153828	Residential	No		16.9	16.9	<0.1	<1	Negligible	Not significant
R0534	A23 London Road North	529114	154253	Residential	No		15.8	15.8	<0.1	<1	Negligible	Not significant
R0535	B2031 Shepherd's Hill	529210	154302	Residential	No		16.1	16.1	<0.1	<1	Negligible	Not significant
R0536	B2031 Shepherd's Hill	529053	154327	Residential	No		16.2	16.2	<0.1	<1	Negligible	Not significant
R0537	London Road North	528649	154927	Residential	No		15.2	15.2	<0.1	<1	Negligible	Not significant
R0538	Balcombe Road	530075	135674	Residential	No		15.1	15.1	<0.1	<1	Negligible	Not significant
R0539	B2036 Balcombe Road	529986	135701	Residential	No		15.6	15.6	<0.1	<1	Negligible	Not significant
R0540	B2036 Balcombe Road	529913	135491	Residential	No		16.4	16.4	<0.1	<1	Negligible	Not significant

ID	Name	X	Y	Type	In AQMA?	AQMA Title	2029 Annual mean PM <sub>10</sub> concentration (µg/m <sup>3</sup> )			Change Relative to Air Quality Standard (%)	Impact	Significance
							Without Project	With Project	Change			
R0541	Pagewood Close	529899	135459	Residential	No		16.4	16.4	<0.1	<1	Negligible	Not significant
R0542	Carter Road	529800	135343	Residential	No		16.1	16.1	<0.1	<1	Negligible	Not significant
R0543	Boleyn Close	529644	135155	Residential	No		16.0	16.0	<0.1	<1	Negligible	Not significant
R0544	Gabriel Road	529520	134990	Residential	No		15.2	15.2	<0.1	<1	Negligible	Not significant
R0545	Beckford Way	528967	134412	Residential	No		15.5	15.5	<0.1	<1	Negligible	Not significant
R0551	Oakwood Road	531301	152984	Residential	No		16.7	16.7	<0.1	<1	Negligible	Not significant
R0552	The Conduit	532916	152773	Residential	No		17.4	17.4	<0.1	<1	Negligible	Not significant
R0553	North Park Lane	533803	152756	Residential	No		17.8	17.8	<0.1	<1	Negligible	Not significant
R0555	Tandridgehill Lane	536846	153023	Residential	No		14.9	14.9	<0.1	<1	Negligible	Not significant
R0556	Chalkpit Lane	538420	153848	Residential	No		15.8	15.8	<0.1	<1	Negligible	Not significant
R0557	Water Lane	540300	153826	Residential	No		15.9	15.9	<0.1	<1	Negligible	Not significant
R0558	B269 Titsey Road	540690	154085	Residential	No		16.3	16.3	<0.1	<1	Negligible	Not significant
R0559	A233 London Road	544737	155185	Residential	No		16.0	16.0	<0.1	<1	Negligible	Not significant
R0560	Brasted Hill Road	547255	156074	Residential	Yes	Sevenoaks AQMA No.2 M25	17.8	17.8	<0.1	<1	Negligible	Not significant
R0561	Combe Bank Drive	547965	156391	Residential	Yes	Sevenoaks AQMA No.2 M25	17.8	17.8	<0.1	<1	Negligible	Not significant
R0562	Chevening Road	549589	156676	Residential	No		16.9	16.9	<0.1	<1	Negligible	Not significant
R0563	B2211 Sundridge Road	549403	157058	Residential	No		16.6	16.6	<0.1	<1	Negligible	Not significant
R0564	Sundridge Road	549822	157781	Residential	Yes	Sevenoaks AQMA No.2 M25	16.7	16.7	<0.1	<1	Negligible	Not significant
R0565	B2211 Sundridge Road	549920	158088	Residential	Yes	Sevenoaks AQMA No.2 M25	16.2	16.2	<0.1	<1	Negligible	Not significant
R0570	Laxton Gardens	529965	153265	Residential	No		16.5	16.5	<0.1	<1	Negligible	Not significant
R0571	Ashcombe Road	529200	153553	Residential	Yes	AQMA No.1 (M25)	20.1	20.2	0.1	<1	Negligible	Not significant
R0572	Quality Street	528796	153630	Residential	No		17.1	17.1	<0.1	<1	Negligible	Not significant
R0573	Gatton Bottom	528869	153732	Residential	No		18.0	18.0	<0.1	<1	Negligible	Not significant
R0574	Reigate Hill	525441	152457	Residential	No		17.1	17.1	<0.1	<1	Negligible	Not significant
R0575	Margery Lane	525186	152538	Residential	No		18.4	18.4	<0.1	<1	Negligible	Not significant
R0576	Margery Wood Lane	524717	152368	Residential	No		16.3	16.3	<0.1	<1	Negligible	Not significant
R0577	Margery Grove	524138	152557	Residential	No		17.3	17.3	<0.1	<1	Negligible	Not significant
R0578	Dents Grove	523913	152607	Residential	No		17.8	17.8	<0.1	<1	Negligible	Not significant
R0579	Dorking Road	522579	153206	Residential	No		15.8	15.8	<0.1	<1	Negligible	Not significant
R0580	Sturt's Lane	522110	153721	Residential	Yes	AQMA No.1 (M25)	18.3	18.4	0.1	<1	Negligible	Not significant
R0581	Dorking Road	521983	153697	Residential	No		15.4	15.4	<0.1	<1	Negligible	Not significant
R0582	Sturt's Lane	521875	153894	Residential	Yes	AQMA No.1 (M25)	17.5	17.5	<0.1	<1	Negligible	Not significant
R0583	Hurst Lane	520511	155585	Residential	No		16.4	16.4	<0.1	<1	Negligible	Not significant
R0584	Tilley Lane	520047	156024	Residential	No		16.8	16.8	<0.1	<1	Negligible	Not significant
R0585	Quarry Gardens	517687	156764	Residential	No		19.4	19.4	<0.1	<1	Negligible	Not significant
R0586	A243 Leatherhead By-Pass Road	517435	156861	Residential	No		18.5	18.6	0.1	<1	Negligible	Not significant
R0587	Kingston Road	516421	158459	Residential	No		17.4	17.4	<0.1	<1	Negligible	Not significant
R0588	B2430 Oxshott Road	516149	158584	Residential	No		17.4	17.4	<0.1	<1	Negligible	Not significant
R0589	Oxshott Road	516026	158779	Residential	No		17.7	17.7	<0.1	<1	Negligible	Not significant
R0590	Bookham Road	511971	157472	Residential	No		16.0	16.0	<0.1	<1	Negligible	Not significant
R0591	Bookham Road	511340	157672	Residential	No		16.5	16.6	0.1	<1	Negligible	Not significant
R0592	Martyr's Green	509407	158321	Residential	No		16.2	16.2	<0.1	<1	Negligible	Not significant
R0593	Pointers Road	509378	158473	Residential	No		17.7	17.7	<0.1	<1	Negligible	Not significant
R0594	Pointers Road	508867	158877	Residential	No		16.1	16.1	<0.1	<1	Negligible	Not significant
R0595	Sanway Road	506157	160043	Residential	No		17.3	17.3	<0.1	<1	Negligible	Not significant
R0596	Murray's Lane	505886	160382	Residential	No		18.4	18.4	<0.1	<1	Negligible	Not significant



ID	Name	X	Y	Type	In AQMA?	AQMA Title	2029 Annual mean PM <sub>10</sub> concentration (µg/m <sup>3</sup> )			Change Relative to Air Quality Standard (%)	Impact	Significance
							Without Project	With Project	Change			
R0597	The Pavillions	505670	161563	Residential	No		17.9	17.9	<0.1	<1	Negligible	Not significant
R0598	Pinewood Avenue	505398	162285	Residential	Yes	Runnymede M25 AQMA	18.0	18.0	<0.1	<1	Negligible	Not significant
R0599	Common Lane	505462	162381	Residential	Yes	Runnymede M25 AQMA	19.2	19.2	<0.1	<1	Negligible	Not significant
R0600	Loncin Mead Avenue	505236	162688	Residential	Yes	Runnymede M25 AQMA	19.7	19.7	<0.1	<1	Negligible	Not significant
R0601	Rowhurst Avenue	504598	163715	Residential	Yes	Runnymede M25 AQMA	18.9	18.9	<0.1	<1	Negligible	Not significant
R0602	Church Road	504208	164267	Residential	Yes	Runnymede M25 AQMA	20.2	20.2	<0.1	<1	Negligible	Not significant
R0603	Brittans Lane	503741	165233	Residential	Yes	Runnymede M25 AQMA	18.1	18.1	<0.1	<1	Negligible	Not significant
R0604	Lyne Crossing Road	502138	166992	Residential	No		16.6	16.6	<0.1	<1	Negligible	Not significant
R0605	Green Road	501656	168141	Residential	No		17.3	17.4	0.1	<1	Negligible	Not significant
R0606	B388 Mill House Lane	501791	168208	Residential	Yes	Runnymede M25 AQMA	18.4	18.4	<0.1	<1	Negligible	Not significant
R0607	B388 Thorpe By-Pass	501763	168315	Residential	Yes	Runnymede M25 AQMA	18.5	18.5	<0.1	<1	Negligible	Not significant
R0632	Big Common Lane	531617	150849	Residential	No		16.2	16.3	0.1	<1	Negligible	Not significant
R0712	Holmcroft	527297	136127	Residential	No		14.7	14.7	<0.1	<1	Negligible	Not significant
R0836	A25 West Street	524914	150372	Residential	Yes	AQMA No.9 (Reigate High St / West St / Bell St)	14.2	14.2	<0.1	<1	Negligible	Not significant
R0837	Dovers Green Road	525757	148288	Residential	No		14.9	14.9	<0.1	<1	Negligible	Not significant
R0838	A217 Cockshot Hill	525844	148779	Residential	No		16.0	16.0	<0.1	<1	Negligible	Not significant
R0839	A217 Bell Street	525554	149705	Residential	No		15.0	15.0	<0.1	<1	Negligible	Not significant
R0840	B2034 Lesbourne Road	525518	149859	Residential	No		15.7	15.8	0.1	<1	Negligible	Not significant
R0841	A217 Bell Street	525374	150163	Residential	Yes	AQMA No.9 (Reigate High St / West St / Bell St)	15.0	15.1	0.1	<1	Negligible	Not significant
R0842	A25 Church Street	525517	150303	Residential	Yes	AQMA No.9 (Reigate High St / West St / Bell St)	14.9	14.9	<0.1	<1	Negligible	Not significant
R0843	A25 Church Street	525366	150255	Residential	Yes	AQMA No.9 (Reigate High St / West St / Bell St)	15.0	15.0	<0.1	<1	Negligible	Not significant
R0844	A217 Bell Street	525352	150236	Residential	Yes	AQMA No.9 (Reigate High St / West St / Bell St)	14.9	15.0	0.1	<1	Negligible	Not significant
R0845	A25 High Street	525061	150299	Residential	Yes	AQMA No.9 (Reigate High St / West St / Bell St)	15.2	15.2	<0.1	<1	Negligible	Not significant
R0846	A25 London Road	525170	150480	Residential	No		14.9	14.9	<0.1	<1	Negligible	Not significant
R0847	A25 Castlefield Road	525442	150400	Residential	No		14.8	14.8	<0.1	<1	Negligible	Not significant
R0848	A23 Brighton Road	528017	146984	Residential	No		14.6	14.6	<0.1	<1	Negligible	Not significant
R0849	A23 Horley Road	527850	147996	Residential	No		14.9	14.9	<0.1	<1	Negligible	Not significant
R0850	A23 Brighton Road	527617	149514	Residential	No		15.9	15.9	<0.1	<1	Negligible	Not significant
R0851	Cavendish Road	528187	150461	Residential	Yes	AQMA No. 12 (Redhill)	14.9	14.9	<0.1	<1	Negligible	Not significant
R0852	A23 Brighton Road	527876	150232	Residential	Yes	AQMA No. 12 (Redhill)	15.9	15.9	<0.1	<1	Negligible	Not significant
R0854	A23 Princess Way	528112	150800	Residential	Yes	AQMA No. 12 (Redhill)	15.2	15.2	<0.1	<1	Negligible	Not significant
R0855	Gloucester Road	527983	150871	Residential	Yes	AQMA No. 12 (Redhill)	15.7	15.7	<0.1	<1	Negligible	Not significant
R0860	A23 London Road	528178	152116	Residential	No		15.8	15.8	<0.1	<1	Negligible	Not significant
R0861	A23 London Road	528085	151373	Residential	No		15.5	15.5	<0.1	<1	Negligible	Not significant
R0863	A217 London Road	525396	150798	Residential	Yes	AQMA No. 11 (Reigate Hill)	15.7	15.7	<0.1	<1	Negligible	Not significant
R0864	A217 Reigate Hill	525566	151538	Residential	Yes	AQMA No. 11 (Reigate Hill)	15.4	15.4	<0.1	<1	Negligible	Not significant
R0934	A23 Brighton Road	528776	156248	Residential	Yes	Hooley AQMA	16.4	16.4	<0.1	<1	Negligible	Not significant
R0935	A23 Brighton Road	528809	156561	Residential	Yes	Hooley AQMA	16.4	16.4	<0.1	<1	Negligible	Not significant
R0936	Woodfield Close	529183	157833	Residential	Yes	Croydon AQMA	14.9	14.9	<0.1	<1	Negligible	Not significant
R0937	A23 Brighton Road	529326	158135	Residential	Yes	Croydon AQMA	15.9	15.9	<0.1	<1	Negligible	Not significant
R0938	A237 Lion Green Road	529755	159381	Residential	Yes	Croydon AQMA	16.0	16.1	0.1	<1	Negligible	Not significant
R0939	B2030 Stoats Nest Road	530363	160237	Residential	Yes	Croydon AQMA	15.6	15.6	<0.1	<1	Negligible	Not significant

ID	Name	X	Y	Type	In AQMA?	AQMA Title	2029 Annual mean PM <sub>10</sub> concentration (µg/m <sup>3</sup> )			Change Relative to Air Quality Standard (%)	Impact	Significance
							Without Project	With Project	Change			
R0940	A23 Brighton Road	530422	160292	Residential	Yes	Croydon AQMA	15.4	15.4	<0.1	<1	Negligible	Not significant
R0941	B2030 Smitham Downs Road	530414	160350	Residential	Yes	Croydon AQMA	15.9	15.9	<0.1	<1	Negligible	Not significant
R0942	A23 Brighton Road	531217	161574	Residential	Yes	Croydon AQMA	17.5	17.5	<0.1	<1	Negligible	Not significant
R0943	A23 Brighton Road	531192	161536	Residential	Yes	Croydon AQMA	17.0	17.0	<0.1	<1	Negligible	Not significant
R0944	A217 Brighton Road	525281	153507	Residential	No		16.1	16.2	0.1	<1	Negligible	Not significant
R0953	A24 Leatherhead Road	517608	156887	Residential	No		18.9	18.9	<0.1	<1	Negligible	Not significant
R0991	A2043 Cheam Common Road	523408	165044	Residential	Yes	Sutton AQMA	17.0	17.0	<0.1	<1	Negligible	Not significant
R0992	A24 London Road	523471	165042	Residential	Yes	Sutton AQMA	16.9	16.9	<0.1	<1	Negligible	Not significant
R0999	A23 Foxley Lane	531115	161741	Residential	Yes	Croydon AQMA	16.9	17.0	0.1	<1	Negligible	Not significant
R1000	Tudor Drive	524523	166712	Residential	Yes	Sutton AQMA	17.0	17.0	<0.1	<1	Negligible	Not significant
R1001	B279 Sutton Common Road	525336	165944	Residential	Yes	Sutton AQMA	17.1	17.1	<0.1	<1	Negligible	Not significant
R1002	A217 Reigate Avenue	526011	166531	Residential	Yes	Sutton AQMA	17.8	17.8	<0.1	<1	Negligible	Not significant
R1003	A217 Bishopsford Road	526108	166620	Residential	Yes	Sutton AQMA	17.5	17.5	<0.1	<1	Negligible	Not significant
R1004	B279 Angel Hill	525784	165410	Residential	Yes	Sutton AQMA	16.5	16.5	<0.1	<1	Negligible	Not significant
R1011	A237 Manor Road	528635	164755	Residential	Yes	Sutton AQMA	17.1	17.1	<0.1	<1	Negligible	Not significant
R1012	A237 Manor Road North	528616	164790	Residential	Yes	Sutton AQMA	17.4	17.4	<0.1	<1	Negligible	Not significant
R1014	Mile Road	528474	166105	Residential	Yes	Sutton AQMA	16.6	16.6	<0.1	<1	Negligible	Not significant
R1020	A212 Park Lane	532641	164859	Residential	Yes	Croydon AQMA	17.7	17.7	<0.1	<1	Negligible	Not significant
R1021	A212 Coombe Road	532604	164841	Residential	Yes	Croydon AQMA	17.4	17.4	<0.1	<1	Negligible	Not significant
R1028	A23 Purley Way	531258	161819	Residential	Yes	Croydon AQMA	16.9	16.9	<0.1	<1	Negligible	Not significant
R1029	Edgehill Road	531444	162399	Residential	Yes	Croydon AQMA	16.3	16.3	<0.1	<1	Negligible	Not significant
R1030	B275 Denning Avenue	531136	164565	Residential	Yes	Croydon AQMA	18.3	18.3	<0.1	<1	Negligible	Not significant
R1031	B275 Denning Avenue	531118	164529	Residential	Yes	Croydon AQMA	18.3	18.3	<0.1	<1	Negligible	Not significant
R1034	A232 Croydon Road	530998	164848	Residential	Yes	Croydon AQMA	17.0	17.0	<0.1	<1	Negligible	Not significant
R1035	A232 Stafford Road	531263	164871	Residential	Yes	Croydon AQMA	18.5	18.5	<0.1	<1	Negligible	Not significant
R1036	A23 Epsom Road	531221	164848	Residential	Yes	Croydon AQMA	18.0	18.0	<0.1	<1	Negligible	Not significant
R1037	A232 Duppas Hill Lane	532026	164979	Residential	Yes	Croydon AQMA	18.1	18.1	<0.1	<1	Negligible	Not significant
R1038	A232 Pump Pail North	532091	165061	Residential	Yes	Croydon AQMA	20.0	20.0	<0.1	<1	Negligible	Not significant
R1047	Beech House Road	532598	165169	Residential	Yes	Croydon AQMA	18.6	18.6	<0.1	<1	Negligible	Not significant
R1048	A232 The Croydon Flyover	532545	165233	Residential	Yes	Croydon AQMA	19.0	19.0	<0.1	<1	Negligible	Not significant
R1049	A232 Barclay Road	532639	165333	Residential	Yes	Croydon AQMA	19.3	19.3	<0.1	<1	Negligible	Not significant
R1050	A212 Wellesley Road	532436	166557	Residential	Yes	Croydon AQMA	18.7	18.7	<0.1	<1	Negligible	Not significant
R1051	A222 St James's Road	532313	166615	Residential	Yes	Croydon AQMA	18.8	18.8	<0.1	<1	Negligible	Not significant
R1053	A212 Northcote Road	532566	167082	Residential	Yes	Croydon AQMA	19.4	19.4	<0.1	<1	Negligible	Not significant
R1054	A212 Whitehorse Road	532554	167043	Residential	Yes	Croydon AQMA	18.9	18.9	<0.1	<1	Negligible	Not significant
R1055	A212 Grange Road	532768	168254	Residential	Yes	Croydon AQMA	18.9	18.9	<0.1	<1	Negligible	Not significant
R1057	A232 Fairfield Road	533041	165418	Residential	Yes	Croydon AQMA	16.7	16.7	<0.1	<1	Negligible	Not significant
R1058	A232 Chepstow Road	533298	165485	Residential	Yes	Croydon AQMA	17.4	17.5	0.1	<1	Negligible	Not significant
R1059	A215 Shirley Road	535130	165942	Residential	Yes	Croydon AQMA	18.9	18.8	-0.1	<-1	Negligible	Not significant
R1060	A215 Shirley Road	535091	165940	Residential	Yes	Croydon AQMA	17.0	17.0	<0.1	<1	Negligible	Not significant
R1061	A232 Wickham Road	535417	165668	Residential	Yes	Croydon AQMA	17.4	17.4	<0.1	<1	Negligible	Not significant
R1062	A222 Lower Addiscombe Road	534705	166720	Residential	Yes	Croydon AQMA	17.8	17.8	<0.1	<1	Negligible	Not significant
R1063	A222 Long Lane	534891	167003	Residential	Yes	Croydon AQMA	19.0	19.0	<0.1	<1	Negligible	Not significant
R1064	A215 Portland Road	534694	167379	Residential	Yes	Croydon AQMA	18.7	18.6	-0.1	<-1	Negligible	Not significant
R1065	A222 Lower Addiscombe Road	533227	166324	Residential	Yes	Croydon AQMA	18.7	18.7	<0.1	<1	Negligible	Not significant
R1066	A222 Lower Addiscombe Road	533261	166316	Residential	Yes	Croydon AQMA	19.1	19.1	<0.1	<1	Negligible	Not significant



ID	Name	X	Y	Type	In AQMA?	AQMA Title	2029 Annual mean PM <sub>10</sub> concentration (µg/m <sup>3</sup> )			Change Relative to Air Quality Standard (%)	Impact	Significance
							Without Project	With Project	Change			
R1072	Charlwood Road	524880	138698	Residential	No		12.7	12.7	<0.1	<1	Negligible	Not significant
R1073	Gatwick Road	528287	138635	Residential	No		15.1	15.1	<0.1	<1	Negligible	Not significant
R1078	A217 Reigate Hill	525734	151771	Residential	Yes	AQMA No. 11 (Reigate Hill)	16.7	16.8	0.1	<1	Negligible	Not significant
R1079	A217 Reigate Hill	525378	150909	Residential	Yes	AQMA No. 11 (Reigate Hill)	15.1	15.1	<0.1	<1	Negligible	Not significant
R1080	A23 Brighton Road	527707	149784	Residential	Yes	AQMA No. 12 (Redhill)	15.6	15.6	<0.1	<1	Negligible	Not significant
R1081	A25 Queensway	527888	150689	Residential	Yes	AQMA No. 12 (Redhill)	14.4	14.5	0.1	<1	Negligible	Not significant
R1082	A23 London Road South	528974	153073	Residential	Yes	AQMA No. 10 (Merstham)	17.3	17.3	<0.1	<1	Negligible	Not significant
R1083	A23 London Road North	529019	153451	Residential	Yes	AQMA No. 10 (Merstham)	17.6	17.6	<0.1	<1	Negligible	Not significant
R1084	A23 High Street	528992	153327	Residential	Yes	AQMA No. 10 (Merstham)	17.4	17.4	<0.1	<1	Negligible	Not significant
R1086	A217 Brighton Road	525702	152944	Residential	No		18.3	18.3	<0.1	<1	Negligible	Not significant

Table 4.1.3: Predicted Annual Mean PM<sub>2.5</sub> Concentrations (µg/m<sup>3</sup>) and Impacts at Human Receptors for the 2029 Assessment Year

ID	Name	X	Y	Type	In AQMA?	AQMA Title	2029 Annual mean PM <sub>2.5</sub> concentration (µg/m <sup>3</sup> )			Change Relative to Air Quality Standard (%)	Impact	Significance
							Without Project	With Project	Change			
C0001	Outreach 3 Way Ifield Hall Charlwood Road Crawley	524684	138861	Other	No		8.5	8.5	<0.1	<1	Negligible	Not significant
C0002	Ifield Community Centre	525265	137368	Other	No		9.7	9.7	<0.1	<1	Negligible	Not significant
CD001	CR/2017/0997/OUT	527192	136870	Committed development, residential	No		9.9	10.0	0.1	<1	Negligible	Not significant
CD002	CR/2018/0341/FUL	527323	136827	Committed development, residential	No		10.3	10.3	<0.1	<1	Negligible	Not significant
CD003	CR/2016/0962/ARM	529966	138952	Committed development, residential	No		10.0	10.0	<0.1	<1	Negligible	Not significant
CD004	CR/2016/0662/FUL	526871	136849	Committed development, residential	No		10.2	10.2	<0.1	<1	Negligible	Not significant
CD005	CR/2016/0048/ARM	529144	138653	Committed development, school	No		9.9	9.9	<0.1	<1	Negligible	Not significant
CD006	CR/2015/0609/FUL	526938	136637	Committed development, residential	No		10.2	10.2	<0.1	<1	Negligible	Not significant
CD007	CR/2013/0610/ARM	529356	139407	Committed development, residential	No		8.8	8.8	<0.1	<1	Negligible	Not significant
CD008	CR/2016/0972/FUL	526244	136043	Committed development, residential	No		10.0	10.0	<0.1	<1	Negligible	Not significant
CD009	CR/2015/0389/FUL	525177	137206	Committed development, residential	No		9.6	9.6	<0.1	<1	Negligible	Not significant
CD010	CR/2018/0544/OUT	528649	138518	Committed development, residential	No		9.4	9.4	<0.1	<1	Negligible	Not significant
CD011	CR/2018/0894/OUT	529463	139568	Committed development, residential	No		8.8	8.8	<0.1	<1	Negligible	Not significant
CD012	CR/2017/0921/FUL	526932	137226	Committed development, residential	No		10.5	10.5	<0.1	<1	Negligible	Not significant
CD013	CR/2017/0444/FUL	527081	136989	Committed development, residential	No		9.9	9.9	<0.1	<1	Negligible	Not significant
CD014	CR/2014/0764/OUT	528206	138657	Committed development, other	No		9.5	9.5	<0.1	<1	Negligible	Not significant
CD015	CR/2019/0660/FUL	527050	136325	Committed development, residential	No		9.9	9.9	<0.1	<1	Negligible	Not significant
CD016	CR/2019/0330/FUL	530207	136341	Committed development, residential	No		9.9	9.9	<0.1	<1	Negligible	Not significant

ID	Name	X	Y	Type	In AQMA?	AQMA Title	2029 Annual mean PM <sub>2.5</sub> concentration (µg/m <sup>3</sup> )			Change Relative to Air Quality Standard (%)	Impact	Significance
							Without Project	With Project	Change			
CD017	CR/2019/0271/PA3	527010	136282	Committed development, residential	No		9.8	9.8	<0.1	<1	Negligible	Not significant
CD018	CR/2014/0524/PA3	527058	139000	Committed development, residential	No		9.3	9.3	<0.1	<1	Negligible	Not significant
CD019	CR/2006/0695/OUT	526258	136941	Committed development, residential	No		10.1	10.1	<0.1	<1	Negligible	Not significant
CD020	CR/2009/0352/OUT	526511	136640	Committed development, residential	No		10.3	10.3	<0.1	<1	Negligible	Not significant
CD021	CR/2015/0552/NCC	529495	139377	Committed development, residential	No		8.8	8.8	<0.1	<1	Negligible	Not significant
CD022	CR/2020/0274/FUL	526250	137355	Committed development, residential	No		10.3	10.3	<0.1	<1	Negligible	Not significant
CD024	CR/2020/0037/FUL	528294	136461	Committed development, residential	No		9.7	9.7	<0.1	<1	Negligible	Not significant
CD026	CR/2019/0542/FUL	527142	136342	Committed development, residential	No		9.9	9.9	<0.1	<1	Negligible	Not significant
CD027	CR/2020/0024/FUL	527089	136261	Committed development, residential	No		9.8	9.8	<0.1	<1	Negligible	Not significant
CD029	18/00967/OUT	527836	149721	Committed development, residential	No		9.7	9.7	<0.1	<1	Negligible	Not significant
CD030	14/02124/F	527218	144582	Committed development, residential	No		9.2	9.2	<0.1	<1	Negligible	Not significant
CD031	15/00731/F	527778	143441	Committed development, residential	No		9.6	9.6	<0.1	<1	Negligible	Not significant
CD032	15/00640/P3JPA	528393	143062	Committed development, residential	No		10.1	10.1	<0.1	<1	Negligible	Not significant
CD033	15/00500/F	528523	142920	Committed development, residential	Yes	AQMA No.3 (Horley)	9.7	9.7	<0.1	<1	Negligible	Not significant
CD034	16/01739/PAP3O	528357	142886	Committed development, residential	No		9.8	9.8	<0.1	<1	Negligible	Not significant
CD035	19/00147/F	528242	145252	Committed development, residential	No		8.9	8.9	<0.1	<1	Negligible	Not significant
CD036	18/01971/F	528058	147183	Committed development, care home	No		9.3	9.3	<0.1	<1	Negligible	Not significant
CD038	19/01365/S73 (Lodgecrest Development Site)	528042	150471	Committed development, residential	Yes	AQMA No. 12 (Redhill)	10.1	10.1	<0.1	<1	Negligible	Not significant
CD040	19/01623/F	527884	147606	Committed development, residential	No		9.2	9.2	<0.1	<1	Negligible	Not significant
CD042	18/01158/F	527857	150465	Committed development, other	Yes	AQMA No. 12 (Redhill)	10.0	10.0	<0.1	<1	Negligible	Not significant
CD043	19/00063/F	527900	150963	Committed development, residential	No		9.9	9.9	<0.1	<1	Negligible	Not significant
CD044	18/00222/OUT	528327	143084	Committed development, residential	No		9.9	10.0	0.1	<1	Negligible	Not significant
CD045	20/02034/F	527837	142872	Committed development, residential	Yes	AQMA No.3 (Horley)	10.0	10.0	<0.1	<1	Negligible	Not significant
CD046	20/02017/S73	528363	143019	Committed development, residential	No		9.9	9.9	<0.1	<1	Negligible	Not significant
CD047	19/00210/RM1	527837	149998	Committed development, residential	No		10.0	10.0	<0.1	<1	Negligible	Not significant
CD048	20/01199/S73	528064	142810	Committed development, residential	No		9.7	9.7	<0.1	<1	Negligible	Not significant
CD049	20/01103/F	528054	142401	Committed development, residential	Yes	AQMA No.3 (Horley)	9.7	9.7	<0.1	<1	Negligible	Not significant
CD050	20/02644/HHOLD	527949	142343	Committed development, residential	Yes	AQMA No.3 (Horley)	9.6	9.6	<0.1	<1	Negligible	Not significant
CD051	20/01704/OUT	528328	142817	Committed development, residential	Yes	AQMA No.3 (Horley)	9.6	9.6	<0.1	<1	Negligible	Not significant



ID	Name	X	Y	Type	In AQMA?	AQMA Title	2029 Annual mean PM <sub>2.5</sub> concentration (µg/m <sup>3</sup> )			Change Relative to Air Quality Standard (%)	Impact	Significance
							Without Project	With Project	Change			
CD052	20/02770/F	528220	143608	Committed development, residential	No		10.1	10.1	<0.1	<1	Negligible	Not significant
CD053	20/01477/PAP3O	525477	150047	Committed development, residential	No		9.8	9.8	<0.1	<1	Negligible	Not significant
CD055	20/01880/CONLA	526875	142098	Committed development, residential	No		9.0	9.0	<0.1	<1	Negligible	Not significant
CD056	20/00862/PAP3O	528519	143063	Committed development, residential	No		10.3	10.3	<0.1	<1	Negligible	Not significant
CD057	19/01417/OUT	528536	143006	Committed development, residential	No		9.9	9.9	<0.1	<1	Negligible	Not significant
CD058	19/01973/OUT	530327	143354	Committed development, residential	No		9.9	9.9	<0.1	<1	Negligible	Not significant
CD059	19/01931/S73	527976	142924	Committed development, residential	No		9.5	9.5	<0.1	<1	Negligible	Not significant
CD060	20/02823/PAP3O	528436	143056	Committed development, residential	No		10.1	10.1	<0.1	<1	Negligible	Not significant
CD061	19/00986/F	527346	144779	Committed development, residential	No		9.2	9.2	<0.1	<1	Negligible	Not significant
CD062	2019/548/EIA	531214	143209	Committed development, residential	No		9.5	9.5	<0.1	<1	Negligible	Not significant
CD063	2018/2567	531045	143264	Committed development, residential	No		10.0	10.0	<0.1	<1	Negligible	Not significant
CD066	2020/2297	531774	142808	Committed development, residential	No		8.9	8.9	<0.1	<1	Negligible	Not significant
CD067	2020/1099	530680	141453	Committed development, residential	No		10.1	10.1	<0.1	<1	Negligible	Not significant
CD068	2017/2292/cond1	531268	142738	Committed development, residential	No		9.0	9.0	<0.1	<1	Negligible	Not significant
CD071	DC/14/2132	523692	136668	Committed development, residential	No		8.8	8.8	<0.1	<1	Negligible	Not significant
CD072	DC/13/0368	524327	136672	Committed development, residential	No		9.5	9.5	<0.1	<1	Negligible	Not significant
CD078	EIA/20/0004	524943	138596	Committed development, residential	No		8.5	8.5	<0.1	<1	Negligible	Not significant
CD079	DC/20/0882	525125	138572	Committed development, residential	No		9.1	9.1	<0.1	<1	Negligible	Not significant
CD081	MO/2019/1808	524601	140989	Committed development, residential	No		8.9	8.9	<0.1	<1	Negligible	Not significant
CD082	MO/2012/1621	526356	142739	Committed development, residential	No		8.8	8.8	<0.1	<1	Negligible	Not significant
CD083	MO/2020/0412	524568	143277	Committed development, residential	No		8.5	8.5	<0.1	<1	Negligible	Not significant
CD085	13/04127/OUTES	530506	138843	Committed development, residential	No		10.2	10.2	<0.1	<1	Negligible	Not significant
CD086	DM/18/3525	530976	138541	Committed development, residential	No		10.0	10.0	<0.1	<1	Negligible	Not significant
CD087	14/04662/OUT	530752	138730	Committed development, residential	No		10.3	10.3	<0.1	<1	Negligible	Not significant
CD091	DM/21/0028	533534	139307	Committed development, care home	No		8.9	8.9	<0.1	<1	Negligible	Not significant
CD095	Tinsley Lane	528420	138402	Committed development, residential	No		9.5	9.5	<0.1	<1	Negligible	Not significant
CD096	Land East of London Road Northgate	526977	137973	Committed development, residential	No		10.5	10.5	<0.1	<1	Negligible	Not significant
CD097	7 - 13 The Broadway & 1 - 3 Queens Square	526936	136737	Committed development, residential	No		10.2	10.2	<0.1	<1	Negligible	Not significant
CD098	Land adjacent to Sutherland House	528303	136541	Committed development, residential	No		9.8	9.8	<0.1	<1	Negligible	Not significant

ID	Name	X	Y	Type	In AQMA?	AQMA Title	2029 Annual mean PM <sub>2.5</sub> concentration (µg/m <sup>3</sup> )			Change Relative to Air Quality Standard (%)	Impact	Significance
							Without Project	With Project	Change			
CD099	Shaw House Pegler Way	526663	136659	Committed development, residential	No		10.4	10.4	<0.1	<1	Negligible	Not significant
CD101	Land to the southeast of Heathy Farm Balcombe Road	529902	138968	Committed development, residential	No		10.0	10.0	<0.1	<1	Negligible	Not significant
CD103	Telford Place/ Haslett Avenue	527349	136433	Committed development, residential	No		10.0	10.0	<0.1	<1	Negligible	Not significant
CD104	County Buildings	527303	136937	Committed development, residential	No		10.0	10.0	<0.1	<1	Negligible	Not significant
CD105	Crawley College	527381	136726	Committed development, residential	No		9.9	9.9	<0.1	<1	Negligible	Not significant
CD106	Land at Cross Keys	526850	136575	Committed development, residential	No		10.1	10.1	<0.1	<1	Negligible	Not significant
CD108	Rushetts Road Play Area	525794	138103	Committed development, residential	No		9.0	9.0	<0.1	<1	Negligible	Not significant
CD109	Land east of Balcombe Road/Street Hill	530150	136116	Committed development, residential	No		9.9	9.9	<0.1	<1	Negligible	Not significant
CD110	St. Catherine's Hospice	526764	135783	Committed development, residential	No		10.1	10.1	<0.1	<1	Negligible	Not significant
CD114	Copthorne Golf Club Copthorne Common Road Copthorne	532317	139331	Committed development, residential	No		8.9	8.9	<0.1	<1	Negligible	Not significant
CD115	Crabbet Park Old Hollow Near Crawley Worth	530392	137725	Committed development, residential	No		10.1	10.1	<0.1	<1	Negligible	Not significant
CD116	Land off the Close and Haroldslea Drive	529680	142225	Committed development, residential	No		9.3	9.3	<0.1	<1	Negligible	Not significant
CD117	Land at Meath Green	527222	144199	Committed development, residential	No		9.1	9.1	<0.1	<1	Negligible	Not significant
CD122	Reading Arch Road/ Brighton Road North	527917	150188	Committed development, residential	No		10.1	10.1	<0.1	<1	Negligible	Not significant
CD124	Former Chequers Hotel Bonehurst Road	528409	144102	Committed development, residential	No		9.8	9.8	<0.1	<1	Negligible	Not significant
CD125	59-61 Brighton Road Horley	528545	142953	Committed development, residential	No		9.6	9.7	0.1	<1	Negligible	Not significant
CD126	Telephone Exchange Victoria Road South	528307	143044	Committed development, residential	No		9.9	9.9	<0.1	<1	Negligible	Not significant
CD130	Land adjacent to the Town Hall Castlefield Road	525414	150376	Committed development, residential	No		9.8	9.8	<0.1	<1	Negligible	Not significant
CD131	Library and Pool House Bancroft Road Reigate	525532	150156	Committed development, residential	No		9.7	9.7	<0.1	<1	Negligible	Not significant
CD132	Land West of Castle Drive	525600	147835	Committed development, residential	No		8.8	8.8	<0.1	<1	Negligible	Not significant
CD133	Horley Police Station 15 Massetts Road	528437	142923	Committed development, residential	Yes	AQMA No.3 (Horley)	9.6	9.6	<0.1	<1	Negligible	Not significant
CD134	Land at Plough Road and Redehall Road Smallfield	532038	143032	Committed development, residential	No		8.8	8.8	<0.1	<1	Negligible	Not significant
CD135	Land North of Plough Road Smallfield	532241	143436	Committed development, residential	No		8.8	8.8	<0.1	<1	Negligible	Not significant
CD136	Woodlands Garage Chapel Road Smallfield	531786	143371	Committed development, residential	No		9.3	9.3	<0.1	<1	Negligible	Not significant
CD137	Land north of Rosemary Lane	524405	141304	Committed development, residential	No		8.7	8.8	0.1	<1	Negligible	Not significant
CD138	Land east of Ifield Road	524176	140511	Committed development, residential	No		8.6	8.6	<0.1	<1	Negligible	Not significant
CD146	Land Rear of Moonshiners Dolby Green	524135	140917	Committed development, residential	No		8.6	8.6	<0.1	<1	Negligible	Not significant
CD147	Land West of Reigate Road Hookwood Site Allocation Policy SA42	526196	142428	Committed development, residential	No		8.7	8.7	<0.1	<1	Negligible	Not significant
CD153	Land south of Kennel Lane Hookwood	526565	142597	Committed development, residential	No		8.8	8.8	<0.1	<1	Negligible	Not significant



ID	Name	X	Y	Type	In AQMA?	AQMA Title	2029 Annual mean PM <sub>2.5</sub> concentration (µg/m <sup>3</sup> )			Change Relative to Air Quality Standard (%)	Impact	Significance
							Without Project	With Project	Change			
CD154	Land adjacent to Three Ares Hookwood	526627	142519	Committed development, residential	No		8.8	8.8	<0.1	<1	Negligible	Not significant
CH0046	Rowfant Residential Home	532591	136995	Care home	No		8.3	8.3	<0.1	<1	Negligible	Not significant
CH0048	Care at Stennings	531321	139203	Care home	No		9.2	9.2	<0.1	<1	Negligible	Not significant
CH0110	Brownrigg	532506	139383	Care home	No		8.9	8.9	<0.1	<1	Negligible	Not significant
CH0118	Francis Court	531909	139594	Care home	No		9.2	9.2	<0.1	<1	Negligible	Not significant
CH0139	Abbey Lodge	530027	159899	Care home	Yes	Croydon AQMA	9.8	9.8	<0.1	<1	Negligible	Not significant
CH0149	Brighton Road	531005	161177	Care home	Yes	Croydon AQMA	10.7	10.7	<0.1	<1	Negligible	Not significant
CH0150	The Manor	530758	161108	Care home	Yes	Croydon AQMA	9.5	9.5	<0.1	<1	Negligible	Not significant
CH0152	Better Care Residential Home	530476	160350	Care home	Yes	Croydon AQMA	10.3	10.3	<0.1	<1	Negligible	Not significant
CH0159	Callum House	530204	160233	Care home	Yes	Croydon AQMA	9.8	9.8	<0.1	<1	Negligible	Not significant
CH0170	The Eadmund	530010	159875	Care home	Yes	Croydon AQMA	9.7	9.7	<0.1	<1	Negligible	Not significant
CH0179	Care Management Group - 3 The Green	525671	165100	Care home	Yes	Sutton AQMA	10.9	10.9	<0.1	<1	Negligible	Not significant
CH0181	Hall Grange	535654	165401	Care home	Yes	Croydon AQMA	9.9	9.9	<0.1	<1	Negligible	Not significant
CH0183	Care Management Group - 374 St Helier Avenue	526054	166815	Care home	Yes	Merton AQMA	11.7	11.7	<0.1	<1	Negligible	Not significant
CH0196	Nas House	534898	166366	Care home	Yes	Croydon AQMA	11.7	11.7	<0.1	<1	Negligible	Not significant
CH0221	Shepherds Corner	532247	166614	Care home	Yes	Croydon AQMA	11.8	11.8	<0.1	<1	Negligible	Not significant
CH0223	Speakers Court	532657	166463	Care home	Yes	Croydon AQMA	11.6	11.6	<0.1	<1	Negligible	Not significant
CH0231	The White House	529536	158394	Care home	Yes	Croydon AQMA	9.2	9.2	<0.1	<1	Negligible	Not significant
CH0233	Wilhelmina House	533596	165553	Care home	Yes	Croydon AQMA	11.1	11.1	<0.1	<1	Negligible	Not significant
CH0251	Barnfield	528279	142568	Care home	Yes	AQMA No.3 (Horley)	9.7	9.7	<0.1	<1	Negligible	Not significant
CH0254	33 Blanford Road	525081	150338	Care home	Yes	AQMA No.9 (Reigate High St / West St / Bell St)	10.1	10.1	<0.1	<1	Negligible	Not significant
CH0257	Briar House	527258	142416	Care home	No		9.4	9.5	0.1	<1	Negligible	Not significant
CH0262	Cedar Lodge	524568	141140	Care home	No		8.8	8.8	<0.1	<1	Negligible	Not significant
CH0274	QEF Independent Living Services	515316	158531	Care home	No		10.6	10.6	<0.1	<1	Negligible	Not significant
CH0294	Heathercroft	527865	142537	Care home	Yes	AQMA No.3 (Horley)	9.5	9.5	<0.1	<1	Negligible	Not significant
CH0303	Kenilworth	528969	142909	Care home	No		9.6	9.6	<0.1	<1	Negligible	Not significant
CH0311	Longford	528067	142802	Care home	No		9.8	9.8	<0.1	<1	Negligible	Not significant
CH0313	Lumley Road	528460	143349	Care home	No		9.8	9.8	<0.1	<1	Negligible	Not significant
CH0314	Malvern	528156	142953	Care home	No		9.5	9.5	<0.1	<1	Negligible	Not significant
CH0317	Millview	524333	141071	Care home	No		9.0	9.1	0.1	<1	Negligible	Not significant
CH0320	Nutbush Cottage	528407	144986	Care home	No		9.9	9.9	<0.1	<1	Negligible	Not significant
CH0321	56 Oakwood Road	528610	143465	Care home	No		9.9	9.9	<0.1	<1	Negligible	Not significant
CH0327	Park Hall Resource Centre	525327	151126	Care home	No		9.4	9.4	<0.1	<1	Negligible	Not significant
CH0330	Prinsted	527805	142479	Care home	Yes	AQMA No.3 (Horley)	9.5	9.5	<0.1	<1	Negligible	Not significant
CH0331	Prosignia Ltd	528660	156283	Care home	No		9.4	9.4	<0.1	<1	Negligible	Not significant
CH0332	Rainscombe Bungalow	532905	141815	Care home	No		8.5	8.5	<0.1	<1	Negligible	Not significant
CH0333	Rainscombe Farm	532903	141815	Care home	No		8.5	8.5	<0.1	<1	Negligible	Not significant
CH0335	Redehall Cottage	532157	141201	Care home	No		8.7	8.7	<0.1	<1	Negligible	Not significant
CH0336	Redstone House	531253	148719	Care home	No		10.1	10.1	<0.1	<1	Negligible	Not significant
CH0349	69 Reigate Road	526249	144331	Care home	No		8.9	8.9	<0.1	<1	Negligible	Not significant
CH0354	Southlands	527895	151174	Care home	No		9.9	9.9	<0.1	<1	Negligible	Not significant
CH0366	1 Wood Close	528198	145907	Care home	No		8.9	8.9	<0.1	<1	Negligible	Not significant
CH0369	Clayton House	526687	135911	Care home	No		10.2	10.2	<0.1	<1	Negligible	Not significant
CH0370	Deerswood Lodge	525280	137676	Care home	No		9.6	9.7	0.1	<1	Negligible	Not significant
CH0371	Queens Lodge	526449	135937	Care home	No		10.1	10.1	<0.1	<1	Negligible	Not significant

ID	Name	X	Y	Type	In AQMA?	AQMA Title	2029 Annual mean PM <sub>2.5</sub> concentration (µg/m <sup>3</sup> )			Change Relative to Air Quality Standard (%)	Impact	Significance
							Without Project	With Project	Change			
CH0372	Trent House	529864	140446	Care home	No		8.9	8.9	<0.1	<1	Negligible	Not significant
CH0373	Amberley Lodge Nursing Home	530688	160954	Care home	Yes	Croydon AQMA	9.7	9.7	<0.1	<1	Negligible	Not significant
CH0380	Green Lane	525805	166949	Care home	Yes	Sutton AQMA	11.5	11.5	<0.1	<1	Negligible	Not significant
CH0388	Orchard House Nursing Home	525637	165272	Care home	Yes	Sutton AQMA	10.9	10.9	<0.1	<1	Negligible	Not significant
CH0390	Purley View Nursing Home	531166	161493	Care home	Yes	Croydon AQMA	11.1	11.1	<0.1	<1	Negligible	Not significant
CH0395	Barchester Thackeray House Care Home	533690	165736	Care home	Yes	Croydon AQMA	11.1	11.1	<0.1	<1	Negligible	Not significant
CH0403	The Barn House	528909	153450	Care home	No		10.6	10.6	<0.1	<1	Negligible	Not significant
CH0409	Chaldon Rise Nursing Home	531006	153553	Care home	No		10.6	10.6	<0.1	<1	Negligible	Not significant
CH0410	Coppice Lea Care Home with Nursing	530674	152749	Care home	No		10.5	10.5	<0.1	<1	Negligible	Not significant
CH0426	Barchester Wykeham House Care Home	528336	142744	Care home	Yes	AQMA No.3 (Horley)	9.6	9.6	<0.1	<1	Negligible	Not significant
CH0441	Tyrwhitt House	515413	158827	Care home	No		10.6	10.6	<0.1	<1	Negligible	Not significant
CH0446	Ferndale Nursing Home	526913	135850	Care home	No		10.1	10.1	<0.1	<1	Negligible	Not significant
CH0447	Ifield Park Care Home	524780	136603	Care home	No		9.5	9.5	<0.1	<1	Negligible	Not significant
CH0454	Kings Lodge Centre for Complex Needs	531149	148555	Care home	No		10.0	10.0	<0.1	<1	Negligible	Not significant
CH0458	Kings Lodge Care Centre	505669	161548	Care home	No		12.0	12.0	<0.1	<1	Negligible	Not significant
CH0460	Burleys Wood	528110	135751	Care home	No		9.7	9.7	<0.1	<1	Negligible	Not significant
CH0465	Albany Lodge Nursing Home	532787	166475	Care home	Yes	Croydon AQMA	11.8	11.8	<0.1	<1	Negligible	Not significant
CH0474	Brookmead	524814	137247	Care home	No		8.9	8.9	<0.1	<1	Negligible	Not significant
CH0489	Woodside Court	534301	167505	Care home	Yes	Croydon AQMA	11.8	11.8	<0.1	<1	Negligible	Not significant
CH0507	The Oaks	527947	136711	Care home	No		10.0	10.0	<0.1	<1	Negligible	Not significant
CH0508	Paddock Cottage	524905	137584	Care home	No		9.0	9.0	<0.1	<1	Negligible	Not significant
CH0511	Tushmore Lane	527268	137862	Care home	Yes	Hazelwick AQMA	10.4	10.5	0.1	<1	Negligible	Not significant
CH0513	Heavers Court Care Home for Dementia and Nursing	533180	167749	Care home	Yes	Croydon AQMA	11.5	11.5	<0.1	<1	Negligible	Not significant
CH0522	Croftdown House	529043	157799	Care home	Yes	Croydon AQMA	9.1	9.1	<0.1	<1	Negligible	Not significant
CH0523	Roseleigh	528180	142966	Care home	No		9.5	9.5	<0.1	<1	Negligible	Not significant
CH0528	Young Prospect	527862	150856	Care home	No		10.0	10.0	<0.1	<1	Negligible	Not significant
CH0536	West Hall	505530	160612	Care home	No		10.5	10.5	<0.1	<1	Negligible	Not significant
CH0542	Acorns	529842	137781	Care home	No		10.4	10.4	<0.1	<1	Negligible	Not significant
CH0543	The Orchards	527545	136665	Care home	No		10.1	10.1	<0.1	<1	Negligible	Not significant
CH0546	Bridge House Care Centre	528702	165185	Care home	Yes	Sutton AQMA	11.1	11.1	<0.1	<1	Negligible	Not significant
CH0547	Chippings	528399	142708	Care home	Yes	AQMA No.3 (Horley)	9.6	9.6	<0.1	<1	Negligible	Not significant
CH0549	Upfield	528196	142629	Care home	Yes	AQMA No.3 (Horley)	9.6	9.6	<0.1	<1	Negligible	Not significant
CH0554	Larkfield	525807	142322	Care home	No		8.7	8.7	<0.1	<1	Negligible	Not significant
CH0558	Clifton House	530148	159986	Care home	Yes	Croydon AQMA	9.9	10.0	0.1	<1	Negligible	Not significant
CH0559	Cabot House	526711	135821	Care home	No		10.2	10.2	<0.1	<1	Negligible	Not significant
CH0566	Threeways	528019	146978	Care home	No		9.7	9.7	<0.1	<1	Negligible	Not significant
CH0569	Gracewell of Horley Park	527718	143475	Care home	No		9.5	9.5	<0.1	<1	Negligible	Not significant
CH0575	Lona Lodge	525104	166308	Care home	Yes	Sutton AQMA	11.4	11.4	<0.1	<1	Negligible	Not significant
CH0577	Smallbrook Care Home	528106	142693	Care home	Yes	AQMA No.3 (Horley)	9.6	9.6	<0.1	<1	Negligible	Not significant
CH0580	Rosemanor 2	531001	161172	Care home	Yes	Croydon AQMA	10.7	10.7	<0.1	<1	Negligible	Not significant
CH0582	Tanners Farm	529332	141954	Care home	No		9.7	9.7	<0.1	<1	Negligible	Not significant
CH0584	Greensleeves Care Home	526527	136129	Care home	No		10.0	10.0	<0.1	<1	Negligible	Not significant
CH0591	Ambleside Lodge	528190	146436	Care home	No		9.5	9.5	<0.1	<1	Negligible	Not significant
CH0594	1 Cranleigh Gardens	525751	165633	Care home	Yes	Sutton AQMA	10.9	10.9	<0.1	<1	Negligible	Not significant
CH0598	Clarendon Nursing Home	532743	168035	Care home	Yes	Croydon AQMA	12.0	12.0	<0.1	<1	Negligible	Not significant
CH0606	Jane House	532782	140716	Care home	No		8.8	8.8	<0.1	<1	Negligible	Not significant



ID	Name	X	Y	Type	In AQMA?	AQMA Title	2029 Annual mean PM <sub>2.5</sub> concentration (µg/m <sup>3</sup> )			Change Relative to Air Quality Standard (%)	Impact	Significance
							Without Project	With Project	Change			
E0001	Langshott Infant School Smallfiel Road Horley	529062	143283	Education	No		9.5	9.5	<0.1	<1	Negligible	Not significant
E0002	Pound Hill Junior School Crawley Lane Crawley	529283	137246	Education	No		10.2	10.2	<0.1	<1	Negligible	Not significant
E0003	Horley Infant School Lumley Road Horley	528339	143494	Education	No		9.8	9.8	<0.1	<1	Negligible	Not significant
E0005	Copthorne Church of England Junior School Church Road Crawley	531647	139445	Education	No		9.1	9.1	<0.1	<1	Negligible	Not significant
E0006	Fairway Infant School Fairway Crawley	531653	139073	Education	No		9.2	9.2	<0.1	<1	Negligible	Not significant
E0007	Redehall Preparatory School Redehall Road Horley	531893	142528	Education	No		9.1	9.1	<0.1	<1	Negligible	Not significant
E0008	Trinity Oaks Church of England Primary School Brookfield Drive Horley	529268	144190	Education	No		9.0	9.0	<0.1	<1	Negligible	Not significant
E0009	Pound Hill Infant School Crawley Lane Crawley	529195	137201	Education	No		10.3	10.3	<0.1	<1	Negligible	Not significant
E0010	Burstow Primary School Wheelers Lane Horley	531770	143125	Education	No		9.4	9.4	<0.1	<1	Negligible	Not significant
E0011	Cranbrook Nursery School Antlands Lane Horley	530721	140469	Education	No		9.7	9.7	<0.1	<1	Negligible	Not significant
E0012	Langley Green Primary School/Willow Tree Pre-school Stagelands Crawley	526139	138010	Education	No		9.6	9.7	0.1	<1	Negligible	Not significant
E0013	Cranbrook Childcare & Learning Charlwood Road Horley	526360	141937	Education	No		8.7	8.7	<0.1	<1	Negligible	Not significant
E0014	Three Bridges Infant School Gales Place Crawley	527882	136919	Education	No		9.9	9.9	<0.1	<1	Negligible	Not significant
E0015	Daisy Chain Day Nursery Three Bridges Road Crawley	528600	136988	Education	No		10.3	10.3	<0.1	<1	Negligible	Not significant
E0016	Fennies Day Nursery Albert Road Horley	528115	143507	Education	No		10.3	10.3	<0.1	<1	Negligible	Not significant
E0017	Northgate Primary School Green Lane Crawley	527236	137383	Education	No		10.0	10.0	<0.1	<1	Negligible	Not significant
E0018	Three Bridges Junior School Gales Drive Crawley	527892	136920	Education	No		9.9	9.9	<0.1	<1	Negligible	Not significant
E0019	Milton Mount Primary School Grattons Drive Crawley	529176	137874	Education	No		10.2	10.2	<0.1	<1	Negligible	Not significant
E0020	Manorfield Primary and Nursery School Sangers Drive Horley	527734	143105	Education	No		9.6	9.6	<0.1	<1	Negligible	Not significant
E0021	Toad Hall Nursery Massetts Road Horley	528400	142898	Education	Yes	AQMA No.3 (Horley)	9.6	9.6	<0.1	<1	Negligible	Not significant
E0022	St Margaret's Church of England Primary School The Mardens Crawley	525567	137340	Education	No		9.7	9.7	<0.1	<1	Negligible	Not significant
E0023	The Mill Primary School Ifield Drive Crawley	525057	136775	Education	No		9.8	9.8	<0.1	<1	Negligible	Not significant
E0024	West Green Primary School West Green Drive Crawley	526235	137012	Education	No		10.0	10.0	<0.1	<1	Negligible	Not significant
E0025	Brookfield Day Nursery London Road Crawley	527116	139361	Education	No		9.3	9.3	<0.1	<1	Negligible	Not significant
E0026	Meath Green Infant School Kiln Lane Horley	527549	144173	Education	No		9.1	9.1	<0.1	<1	Negligible	Not significant
E0027	Manor Green Primary School Lady Margaret Road Crawley	525508	137094	Education	No		9.9	9.9	<0.1	<1	Negligible	Not significant
E0028	St Wilfrids Catholic School St Wilfrids Way Crawley	525828	136175	Education	No		9.8	9.8	<0.1	<1	Negligible	Not significant
E0030	Meath Green Junior School Greenfields Road Horley	528004	144247	Education	No		9.4	9.4	<0.1	<1	Negligible	Not significant
E0031	Our Lady Queen of Heaven Catholic Primary School Hare Lane Crawley	525812	137853	Education	No		9.7	9.7	<0.1	<1	Negligible	Not significant
E0032	The Oakwood School Balcombe Road Horley	528977	143064	Education	No		9.8	9.8	<0.1	<1	Negligible	Not significant
E0033	Hazelwick School Hazelwick Mill Lane Crawley	528472	137857	Education	No		10.2	10.2	<0.1	<1	Negligible	Not significant
E0034	Yattendon School Oakwood Road Horley	528463	143622	Education	No		9.8	9.8	<0.1	<1	Negligible	Not significant
E0035	Gossops Green Community Primary School Kidborough Road Crawley	525046	136025	Education	No		9.7	9.7	<0.1	<1	Negligible	Not significant
E0036	Willow Tree Montessori Lumley Road Horley	528350	143526	Education	No		9.8	9.8	<0.1	<1	Negligible	Not significant
E0037	Charlwood Village Infant School/Charlwood Pre-school Swan Lane Horley	524591	141241	Education	No		8.8	8.8	<0.1	<1	Negligible	Not significant
E0038	Charlwood House Day Nursery Charlwood Road Crawley	526325	139867	Education	No		8.9	8.9	<0.1	<1	Negligible	Not significant
E0039	The Bungalow Sure Start Children's Centre Kiln Lane Horley	527693	144199	Education	No		9.1	9.1	<0.1	<1	Negligible	Not significant
E0040	School in North East Neighbourhood	529874	139331	Education	No		8.9	8.9	<0.1	<1	Negligible	Not significant
E0041	Roshe School Halifax Close Pound Hill	530049	138331	Education	No		10.4	10.4	<0.1	<1	Negligible	Not significant
E0042	Brookfield Day Nursery London Road Langley Green	526983	139032	Education	No		9.1	9.1	<0.1	<1	Negligible	Not significant
E0043	Crawley College College Road Crawley	527279	136788	Education	No		10.3	10.3	<0.1	<1	Negligible	Not significant

ID	Name	X	Y	Type	In AQMA?	AQMA Title	2029 Annual mean PM <sub>2.5</sub> concentration (µg/m <sup>3</sup> )			Change Relative to Air Quality Standard (%)	Impact	Significance
							Without Project	With Project	Change			
E0044	Our Lady Queen of Heaven Playgroup/Gateways Playgroup	526086	138076	Education	No		9.5	9.5	<0.1	<1	Negligible	Not significant
E0045	Peter Pan Playgroup	531613	139518	Education	No		9.2	9.2	<0.1	<1	Negligible	Not significant
E0046	The Little House Montessori	531240	141454	Education	No		8.7	8.7	<0.1	<1	Negligible	Not significant
E0047	Jack and Jill Pre School	531364	139455	Education	No		9.3	9.3	<0.1	<1	Negligible	Not significant
E0048	Langley Lane Playgroup	525242	137905	Education	No		9.6	9.6	<0.1	<1	Negligible	Not significant
E0049	Horley Infant School Lumley Road Horley_AP	528359	143465	Education	No		9.8	9.8	<0.1	<1	Negligible	Not significant
E0050	Manorfield Primary and Nursery School Sangers Drive Horley_AP	527733	143145	Education	No		9.6	9.6	<0.1	<1	Negligible	Not significant
E0051	The Mill Primary School Ifield Drive Crawley_AP	525121	136740	Education	No		9.9	9.9	<0.1	<1	Negligible	Not significant
E0052	Yattendon School Oakwood Road Horley_AP	528484	143585	Education	No		9.8	9.8	<0.1	<1	Negligible	Not significant
E0054	Northgate Primary School Green Lane Crawley_AP	527203	137415	Education	No		10.0	10.0	<0.1	<1	Negligible	Not significant
E0055	Northgate Children & Family Centre Barnfield Road Crawley	527275	137473	Education	No		10.0	10.0	<0.1	<1	Negligible	Not significant
E0065	Reigate Steppingstones Sure Start Children's Centre	525448	150155	Education	No		10.2	10.2	<0.1	<1	Negligible	Not significant
E0073	Newminster Children's Centre	526256	166917	Education	Yes	Merton AQMA	11.4	11.4	<0.1	<1	Negligible	Not significant
E0074	Green Oak Children's Centre (Formally Nonsuch and Cheam Sure Start Children's Centre)	523830	165687	Education	Yes	Sutton AQMA	11.4	11.4	<0.1	<1	Negligible	Not significant
E0075	Maidenbower and Pound Hill Children & Family Centre	529287	137141	Education	No		10.2	10.2	<0.1	<1	Negligible	Not significant
E0080	The Grange Children's Centre	528779	165303	Education	Yes	Sutton AQMA	11.0	11.0	<0.1	<1	Negligible	Not significant
E0088	East Surrey College	528285	152053	Education	No		9.8	9.8	<0.1	<1	Negligible	Not significant
E0093	Forge Wood Primary School	529305	139138	Education	No		8.8	8.8	<0.1	<1	Negligible	Not significant
E0097	Merstham Primary School	529001	152997	Education	No		10.7	10.7	<0.1	<1	Negligible	Not significant
E0098	Aurora Redehall School	531914	141450	Education	No		8.7	8.7	<0.1	<1	Negligible	Not significant
E0099	Brookways School	523750	165481	Education	Yes	Sutton AQMA	11.2	11.2	<0.1	<1	Negligible	Not significant
E0100	Reigate College	525412	150521	Education	No		10.0	10.0	<0.1	<1	Negligible	Not significant
E0108	Merrywood House Independent Special School	524008	152406	Education	No		10.2	10.2	<0.1	<1	Negligible	Not significant
E0109	Westvale Park Primary Academy	526997	144531	Education	No		8.8	8.8	<0.1	<1	Negligible	Not significant
E0113	Purley Nursery School	531442	161965	Education	Yes	Croydon AQMA	10.3	10.3	<0.1	<1	Negligible	Not significant
E0115	The Coningsby Pupil Referral Unit	532724	164850	Education	Yes	Croydon AQMA	11.3	11.3	<0.1	<1	Negligible	Not significant
E0120	South Norwood Primary School	534144	168036	Education	Yes	Croydon AQMA	11.5	11.5	<0.1	<1	Negligible	Not significant
E0122	Woodside Primary School and Children's Centre	534211	166913	Education	Yes	Croydon AQMA	11.4	11.4	<0.1	<1	Negligible	Not significant
E0128	Park Hill Junior School	533075	165294	Education	Yes	Croydon AQMA	10.7	10.7	<0.1	<1	Negligible	Not significant
E0132	Park Hill Infant School	533077	165278	Education	Yes	Croydon AQMA	10.6	10.6	<0.1	<1	Negligible	Not significant
E0134	St John's CofE Primary School	535785	165486	Education	Yes	Croydon AQMA	9.8	9.8	<0.1	<1	Negligible	Not significant
E0135	Parish Church CofE Junior School	531660	165115	Education	Yes	Croydon AQMA	11.2	11.2	<0.1	<1	Negligible	Not significant
E0136	Parish Church CE Nursery and Infant School	531681	165103	Education	Yes	Croydon AQMA	11.2	11.2	<0.1	<1	Negligible	Not significant
E0141	St Mary's Catholic Infant School	532476	166182	Education	Yes	Croydon AQMA	11.6	11.6	<0.1	<1	Negligible	Not significant
E0144	St Chad's Catholic Primary School	533387	167861	Education	Yes	Croydon AQMA	11.2	11.2	<0.1	<1	Negligible	Not significant
E0146	St Andrew's CofE Voluntary Aided High School	531666	165106	Education	Yes	Croydon AQMA	11.2	11.2	<0.1	<1	Negligible	Not significant
E0147	St Mary's Catholic High School	532473	166299	Education	Yes	Croydon AQMA	11.6	11.6	<0.1	<1	Negligible	Not significant
E0158	Trinity School	535193	165810	Education	Yes	Croydon AQMA	10.1	10.1	<0.1	<1	Negligible	Not significant
E0164	BRIT School for Performing Arts and Technology	532864	167388	Education	Yes	Croydon AQMA	11.9	11.9	<0.1	<1	Negligible	Not significant
E0184	Hackbridge Primary School	528369	166058	Education	Yes	Sutton AQMA	10.7	10.7	<0.1	<1	Negligible	Not significant
E0193	Beddington Infants' School	529217	164957	Education	Yes	Sutton AQMA	10.5	10.5	<0.1	<1	Negligible	Not significant
E0199	All Saints Benhilton CofE Primary School	525929	165295	Education	Yes	Sutton AQMA	10.9	10.9	<0.1	<1	Negligible	Not significant
E0200	Holy Trinity CofE Junior School	529090	164820	Education	Yes	Sutton AQMA	10.4	10.4	<0.1	<1	Negligible	Not significant
E0202	St Cecilia's Catholic Primary School	523869	165771	Education	Yes	Sutton AQMA	11.2	11.2	<0.1	<1	Negligible	Not significant



ID	Name	X	Y	Type	In AQMA?	AQMA Title	2029 Annual mean PM <sub>2.5</sub> concentration (µg/m <sup>3</sup> )			Change Relative to Air Quality Standard (%)	Impact	Significance
							Without Project	With Project	Change			
E0208	All Saints Carshalton Church of England Primary School	528282	164478	Education	Yes	Sutton AQMA	10.5	10.5	<0.1	<1	Negligible	Not significant
E0253	Holmesdale Community Infant School	525582	151132	Education	No		9.3	9.3	<0.1	<1	Negligible	Not significant
E0256	Byfleet Primary School	505679	161616	Education	No		11.8	11.8	<0.1	<1	Negligible	Not significant
E0269	Ongar Place Primary School	504336	163888	Education	No		11.7	11.7	<0.1	<1	Negligible	Not significant
E0274	Meadowcroft Community Infant School	503617	165234	Education	No		11.1	11.1	<0.1	<1	Negligible	Not significant
E0278	Reigate Priory Community Junior School	525322	150072	Education	No		9.6	9.6	<0.1	<1	Negligible	Not significant
E0307	Holy Family Catholic Primary School Addlestone	504179	164024	Education	No		11.7	11.7	<0.1	<1	Negligible	Not significant
E0308	St Peter's Catholic Primary School	517386	157248	Education	No		11.5	11.5	<0.1	<1	Negligible	Not significant
E0323	Oakwood School	529000	143180	Education	No		9.8	9.8	<0.1	<1	Negligible	Not significant
E0324	St Andrew's Catholic School	517451	157208	Education	No		11.4	11.4	<0.1	<1	Negligible	Not significant
E0332	Salesian School Chertsey	503152	165824	Education	No		11.2	11.2	<0.1	<1	Negligible	Not significant
E0344	Downsend School	517614	156985	Education	No		11.4	11.4	<0.1	<1	Negligible	Not significant
E0349	Micklefield School	525265	150852	Education	No		9.8	9.8	<0.1	<1	Negligible	Not significant
E0394	Three Bridges Primary School	528072	137007	Education	No		10.1	10.1	<0.1	<1	Negligible	Not significant
E0396	Maidenbower Infant School	529519	135953	Education	No		10.1	10.1	<0.1	<1	Negligible	Not significant
E0398	St Margaret's CofE Primary School	525609	137284	Education	No		9.7	9.7	<0.1	<1	Negligible	Not significant
E0399	St Francis of Assisi Catholic Primary School Crawley	527310	135947	Education	No		10.5	10.5	<0.1	<1	Negligible	Not significant
E0400	St Andrew's CofE Primary School	528296	135905	Education	No		9.8	9.8	<0.1	<1	Negligible	Not significant
E0401	Ifield Community College	525412	136922	Education	No		9.9	9.9	<0.1	<1	Negligible	Not significant
E0403	Manor Green College	525442	137195	Education	No		9.7	9.7	<0.1	<1	Negligible	Not significant
E0409	Culvers House Primary School	528231	166331	Education	Yes	Sutton AQMA	10.5	10.5	<0.1	<1	Negligible	Not significant
E0411	Maidenbower Junior School	529574	135904	Education	No		10.1	10.1	<0.1	<1	Negligible	Not significant
E0413	Thornton Heath Children's Centre	532629	168135	Education	Yes	Croydon AQMA	11.8	11.8	<0.1	<1	Negligible	Not significant
E0414	Selhurst Early Years Centre	532988	167415	Education	Yes	Croydon AQMA	12.0	12.0	<0.1	<1	Negligible	Not significant
E0420	Malmesbury Primary School	526256	167025	Education	Yes	Merton AQMA	11.6	11.6	<0.1	<1	Negligible	Not significant
E0421	Cressey College	534524	167782	Education	Yes	Croydon AQMA	11.7	11.7	<0.1	<1	Negligible	Not significant
E0429	Oriel High School	529077	135712	Education	No		10.1	10.1	<0.1	<1	Negligible	Not significant
E0430	Moving On Pupil Referral Unit	532415	164971	Education	Yes	Croydon AQMA	11.7	11.7	<0.1	<1	Negligible	Not significant
E0436	Al-Khair School	533097	166191	Education	Yes	Croydon AQMA	12.4	12.4	<0.1	<1	Negligible	Not significant
E0452	Oasis Academy Shirley Park	534794	166664	Education	Yes	Croydon AQMA	11.9	11.9	<0.1	<1	Negligible	Not significant
E0455	The Crescent Primary School	532757	167538	Education	Yes	Croydon AQMA	11.9	11.9	<0.1	<1	Negligible	Not significant
E0459	Whitehorse Manor Infant School	532815	168081	Education	Yes	Croydon AQMA	12.3	12.3	<0.1	<1	Negligible	Not significant
E0460	Whitehorse Manor Junior School	532806	168039	Education	Yes	Croydon AQMA	12.2	12.2	<0.1	<1	Negligible	Not significant
E0470	Westbourne Primary School	525079	165269	Education	Yes	Sutton AQMA	11.0	11.0	<0.1	<1	Negligible	Not significant
E0472	Wallington County Grammar School	528965	164944	Education	Yes	Sutton AQMA	11.2	11.2	<0.1	<1	Negligible	Not significant
E0476	Glenthorne High School	525384	166076	Education	Yes	Sutton AQMA	11.5	11.5	<0.1	<1	Negligible	Not significant
E0479	Hazelwick School	528372	137813	Education	No		10.3	10.3	<0.1	<1	Negligible	Not significant
E0483	Educational Excellence and Wellbeing	532367	165211	Education	Yes	Croydon AQMA	12.4	12.4	<0.1	<1	Negligible	Not significant
E0487	Shirley High School Performing Arts College	535897	165199	Education	Yes	Croydon AQMA	9.8	9.8	<0.1	<1	Negligible	Not significant
E0494	St Thomas Becket Catholic Primary School	534370	167369	Education	Yes	Croydon AQMA	11.7	11.7	<0.1	<1	Negligible	Not significant
E0512	Jubilee High School	504161	164440	Education	No		12.5	12.5	<0.1	<1	Negligible	Not significant
E0515	St Paul's CofE Primary School	504214	164553	Education	No		11.8	11.8	<0.1	<1	Negligible	Not significant
E0524	Broadmead Primary School	532913	167010	Education	Yes	Croydon AQMA	11.9	11.9	<0.1	<1	Negligible	Not significant
E0529	The Gatwick School	528544	139295	Education	No		9.0	9.0	<0.1	<1	Negligible	Not significant
H0001	Ifield Medical Centre Lady Margaret Road Crawley	525144	137381	Healthcare	No		9.9	9.9	<0.1	<1	Negligible	Not significant
H0002	The Gables Nursing Home Ifield Green Crawley	525039	138203	Healthcare	No		9.0	9.0	<0.1	<1	Negligible	Not significant

ID	Name	X	Y	Type	In AQMA?	AQMA Title	2029 Annual mean PM <sub>2.5</sub> concentration (µg/m <sup>3</sup> )			Change Relative to Air Quality Standard (%)	Impact	Significance
							Without Project	With Project	Change			
H0003	Bridge Medical Centre Wassand Close Crawley	528348	136914	Healthcare	No		9.9	9.9	<0.1	<1	Negligible	Not significant
H0004	Farmfield Hospital Farmfield Drive Horley	525871	142305	Healthcare	No		8.7	8.7	<0.1	<1	Negligible	Not significant
H0005	Spire Gatwick Park Hospital Povey Cross Road Hookwood	526928	142637	Healthcare	No		9.0	9.0	<0.1	<1	Negligible	Not significant
H0006	Barnfield Care Home Upfield Horley	528278	142567	Healthcare	Yes	AQMA No.3 (Horley)	9.7	9.7	<0.1	<1	Negligible	Not significant
H0105	St Anthony's Hospital	523969	165983	Healthcare	Yes	Sutton AQMA	10.9	10.9	<0.1	<1	Negligible	Not significant
H0110	Overline House	527125	136352	Healthcare	No		10.0	10.0	<0.1	<1	Negligible	Not significant
H0111	Crawley Walk In Centre	526321	136849	Healthcare	No		10.1	10.1	<0.1	<1	Negligible	Not significant
H0112	Central Health Clinic	527273	136923	Healthcare	No		10.1	10.1	<0.1	<1	Negligible	Not significant
H0113	Ravendene Primary Care Centre	526733	136226	Healthcare	No		10.2	10.2	<0.1	<1	Negligible	Not significant
H0114	Crawley Hospital	526229	136764	Healthcare	No		10.0	10.0	<0.1	<1	Negligible	Not significant
H0115	Langley Green Clinic	526085	137939	Healthcare	No		10.0	10.0	<0.1	<1	Negligible	Not significant
H0116	Bishops Bell Clinic	526342	136923	Healthcare	No		10.2	10.2	<0.1	<1	Negligible	Not significant
H0117	Gossops Green Clinic	524984	136055	Healthcare	No		9.5	9.5	<0.1	<1	Negligible	Not significant
H0119	Unit 7 Bluebird House	526881	142186	Healthcare	No		9.1	9.1	<0.1	<1	Negligible	Not significant
H0123	Purley War Memorial Hospital	531451	161843	Healthcare	Yes	Croydon AQMA	10.5	10.5	<0.1	<1	Negligible	Not significant
H0125	Sickle Cell And Thalassaemia Centre	532711	167740	Healthcare	Yes	Croydon AQMA	12.4	12.4	<0.1	<1	Negligible	Not significant
H0126	Woodside Health Centre	534525	167758	Healthcare	Yes	Croydon AQMA	11.7	11.7	<0.1	<1	Negligible	Not significant
H0127	Thornton Heath Health Centre	532461	168250	Healthcare	Yes	Croydon AQMA	11.8	11.8	<0.1	<1	Negligible	Not significant
H0128	Morland Road Clinic	533405	166411	Healthcare	Yes	Croydon AQMA	12.0	12.0	<0.1	<1	Negligible	Not significant
H0130	Shirley Clinic	535074	166042	Healthcare	Yes	Croydon AQMA	11.0	11.0	<0.1	<1	Negligible	Not significant
H0133	Waddon Clinic	531211	164480	Healthcare	Yes	Croydon AQMA	11.0	11.0	<0.1	<1	Negligible	Not significant
H0137	Croydon Nhs Walk-In-Centre	532325	165378	Healthcare	Yes	Croydon AQMA	11.9	11.9	<0.1	<1	Negligible	Not significant
H0138	Access Ability	532462	167384	Healthcare	Yes	Croydon AQMA	11.8	11.8	<0.1	<1	Negligible	Not significant
H0139	Leon House	532396	165041	Healthcare	Yes	Croydon AQMA	12.0	12.0	<0.1	<1	Negligible	Not significant
H0141	Tollgate Children's Centre	535104	167333	Healthcare	Yes	Croydon AQMA	10.7	10.7	<0.1	<1	Negligible	Not significant
H0163	Cheam Resource Centre	523841	165702	Healthcare	Yes	Sutton AQMA	11.4	11.4	<0.1	<1	Negligible	Not significant
H0170	Southern House 111 Centre	532629	165729	Healthcare	Yes	Croydon AQMA	11.6	11.6	<0.1	<1	Negligible	Not significant
H0173	St Helier Ambulance Station	526435	166874	Healthcare	Yes	Sutton AQMA	11.4	11.4	<0.1	<1	Negligible	Not significant
H0182	South Park Clinic	525484	149928	Healthcare	No		10.3	10.3	<0.1	<1	Negligible	Not significant
H0186	Horley Health Centre	528285	143097	Healthcare	No		10.0	10.0	<0.1	<1	Negligible	Not significant
H0187	Health Centre Exchange Road	527289	136873	Healthcare	No		10.6	10.6	<0.1	<1	Negligible	Not significant
H0188	West Green Child Centre (Crawley)	526249	136953	Healthcare	No		10.1	10.1	<0.1	<1	Negligible	Not significant
H0195	Croydon South (Mhoa)	531406	161919	Healthcare	Yes	Croydon AQMA	10.3	10.3	<0.1	<1	Negligible	Not significant
H0197	Croydon Child And Adolescent Mh Services	532371	165213	Healthcare	Yes	Croydon AQMA	12.4	12.4	<0.1	<1	Negligible	Not significant
H0198	Amberley Lodge Nursing Home	530767	160903	Healthcare	Yes	Croydon AQMA	11.1	11.1	<0.1	<1	Negligible	Not significant
H0200	Croydon Corporate Headquarters Carolyn House	532642	165897	Healthcare	Yes	Croydon AQMA	11.6	11.6	<0.1	<1	Negligible	Not significant
H0201	Selhurst Road Hostel	533827	168282	Healthcare	Yes	Croydon AQMA	11.8	11.8	<0.1	<1	Negligible	Not significant
H0202	Lantern Hall Day Centre	532114	165162	Healthcare	Yes	Croydon AQMA	11.9	11.9	<0.1	<1	Negligible	Not significant
H0203	Mhoa Croydon North	533181	167750	Healthcare	Yes	Croydon AQMA	11.5	11.5	<0.1	<1	Negligible	Not significant
H0204	Crisis Unit	534116	166166	Healthcare	Yes	Croydon AQMA	11.2	11.2	<0.1	<1	Negligible	Not significant
H0205	Add-Croydon Dip	532324	165320	Healthcare	Yes	Croydon AQMA	12.0	12.0	<0.1	<1	Negligible	Not significant
H0241	Newminster Children's Centre	526363	167051	Healthcare	Yes	Merton AQMA	11.6	11.6	<0.1	<1	Negligible	Not significant
H0246	The Weald Day Hospital	526264	136746	Healthcare	No		10.0	10.0	<0.1	<1	Negligible	Not significant
H0247	Exchange Road Clinic	527337	136876	Healthcare	No		10.3	10.3	<0.1	<1	Negligible	Not significant
H0248	Crawley & Horsham Atc (Sr)	524972	137230	Healthcare	No		9.1	9.1	<0.1	<1	Negligible	Not significant
H0249	Nws.Crs & Htt	526861	138469	Healthcare	No		9.6	9.6	<0.1	<1	Negligible	Not significant



ID	Name	X	Y	Type	In AQMA?	AQMA Title	2029 Annual mean PM <sub>2.5</sub> concentration (µg/m <sup>3</sup> )			Change Relative to Air Quality Standard (%)	Impact	Significance
							Without Project	With Project	Change			
H0250	Longley House	526898	136287	Healthcare	No		10.2	10.2	<0.1	<1	Negligible	Not significant
H0253	Maidenbower Day Centre	529496	135879	Healthcare	No		10.1	10.1	<0.1	<1	Negligible	Not significant
H0254	Gatwick Park Hospital	527151	142551	Healthcare	No		9.3	9.3	<0.1	<1	Negligible	Not significant
H0255	Crawley Kidney Treatment Centre	526776	138997	Healthcare	No		9.5	9.5	<0.1	<1	Negligible	Not significant
H0272	Barnfield Day Centre	528279	142563	Healthcare	Yes	AQMA No.3 (Horley)	9.7	9.7	<0.1	<1	Negligible	Not significant
H0287	Kings Lodge Care Centre	505788	161583	Healthcare	No		11.3	11.3	<0.1	<1	Negligible	Not significant
H0299	Horley Community Mh Team	528180	143151	Healthcare	No		9.9	9.9	<0.1	<1	Negligible	Not significant
H0309	Gloucester Road	527865	150847	Healthcare	No		10.0	10.0	<0.1	<1	Negligible	Not significant
H0311	Redstone House	531247	148721	Healthcare	No		10.1	10.1	<0.1	<1	Negligible	Not significant
H0316	April Cottage	525872	142306	Healthcare	No		8.7	8.7	<0.1	<1	Negligible	Not significant
H0317	Larkfield	525805	142329	Healthcare	No		8.7	8.7	<0.1	<1	Negligible	Not significant
H0323	Crawley Ambulance Station	526352	137316	Healthcare	No		10.2	10.2	<0.1	<1	Negligible	Not significant
H0324	Gatwick Hart	527085	140106	Healthcare	No		8.9	9.0	0.1	<1	Negligible	Not significant
H0329	Gatwick Ambulance Station	528443	141574	Healthcare	No		10.8	10.9	0.1	<1	Negligible	Not significant
H0336	Horley Response Post	528405	142942	Healthcare	No		9.7	9.7	<0.1	<1	Negligible	Not significant
H0337	Gatwick Mrc	527558	138664	Healthcare	No		9.3	9.3	<0.1	<1	Negligible	Not significant
H0338	Secamb Head Office	528255	138640	Healthcare	No		9.8	9.8	<0.1	<1	Negligible	Not significant
R0001	The Chestnuts The Street Horley	524367	141056	Residential	No		9.1	9.1	<0.1	<1	Negligible	Not significant
R0002	Pinehurst Povey Cross Road Horley	527199	142371	Residential	No		9.4	9.5	0.1	<1	Negligible	Not significant
R0003	Church Walk Horley	527433	142610	Residential	No		9.7	9.7	<0.1	<1	Negligible	Not significant
R0005	Oakstead Mill Lane Horley	526435	143257	Residential	No		8.8	8.8	<0.1	<1	Negligible	Not significant
R0006	Cheyne Walk Horley	527756	142329	Residential	Yes	AQMA No.3 (Horley)	10.0	9.9	-0.1	<-1	Negligible	Not significant
R0007	The Chestnuts Ladbroke Road Horley	528485	144035	Residential	No		10.1	10.1	<0.1	<1	Negligible	Not significant
R0008	Thatchers Close Horley	528823	144036	Residential	No		9.6	9.6	<0.1	<1	Negligible	Not significant
R0009	Lumley Court Brighton Road Horley	528203	143591	Residential	No		10.3	10.3	<0.1	<1	Negligible	Not significant
R0010	Nutbush Cottage Bonehurst Road Horley	528338	145748	Residential	No		9.2	9.2	<0.1	<1	Negligible	Not significant
R0011	Bayhorne Lodge Balcombe Road Horley	529225	142147	Residential	Yes	AQMA No.3 (Horley)	9.6	9.6	<0.1	<1	Negligible	Not significant
R0012	Gilstead Hathersham Close Horley	531028	143596	Residential	No		10.4	10.4	<0.1	<1	Negligible	Not significant
R0013	Redehall Villas Effingham Road Horley	532225	141020	Residential	No		8.9	9.0	0.1	<1	Negligible	Not significant
R0014	Brook Lane House Brook Lane Horley	530408	141552	Residential	No		10.3	10.3	<0.1	<1	Negligible	Not significant
R0015	Spinney Cottage Balcombe Road Horley	529827	140570	Residential	No		8.9	8.9	<0.1	<1	Negligible	Not significant
R0016	Copthorne Road Crawley	530812	138526	Residential	No		10.2	10.2	<0.1	<1	Negligible	Not significant
R0017	Kistbridge House Brookhill Road Crawley	531251	138832	Residential	No		10.8	10.8	<0.1	<1	Negligible	Not significant
R0018	Knighton Close Crawley	529745	138614	Residential	No		10.5	10.5	<0.1	<1	Negligible	Not significant
R0019	Ferndown Crawley	530005	138613	Residential	No		10.4	10.5	0.1	<1	Negligible	Not significant
R0020	Oakfields Crawley	529742	137604	Residential	No		11.4	11.5	0.1	<1	Negligible	Not significant
R0021	Ticehurst Close Crawley	530433	136793	Residential	No		10.6	10.6	<0.1	<1	Negligible	Not significant
R0022	Tinsley Lane Crawley	528258	138018	Residential	Yes	Hazelwick AQMA	10.5	10.5	<0.1	<1	Negligible	Not significant
R0023	Woodfield Lodge Crawley	528126	137889	Residential	Yes	Hazelwick AQMA	10.6	10.6	<0.1	<1	Negligible	Not significant
R0024	Rowley Farm Cottage London Road Crawley	527791	139984	Residential	No		9.3	9.3	<0.1	<1	Negligible	Not significant
R0025	The Windmill at Gatwick Manor Hotel London Road Crawley	527024	139449	Residential	No		9.4	9.4	<0.1	<1	Negligible	Not significant
R0026	Bader Court Five Acres Crawley	526982	137729	Residential	Yes	Hazelwick AQMA	10.3	10.3	<0.1	<1	Negligible	Not significant
R0027	Ifield Road Crawley	525799	137186	Residential	No		9.9	10.0	0.1	<1	Negligible	Not significant
R0028	Almond Close Crawley	525500	136491	Residential	No		10.2	10.2	<0.1	<1	Negligible	Not significant
R0029	Stafford House Bonnetts Lane Crawley	525116	138569	Residential	No		9.2	9.2	<0.1	<1	Negligible	Not significant

ID	Name	X	Y	Type	In AQMA?	AQMA Title	2029 Annual mean PM <sub>2.5</sub> concentration (µg/m <sup>3</sup> )			Change Relative to Air Quality Standard (%)	Impact	Significance
							Without Project	With Project	Change			
R0030	Greenings The Crescent Horley	528592	141764	Residential	Yes	AQMA No.3 (Horley)	10.2	10.2	<0.1	<1	Negligible	Not significant
R0031	Upfield Horley	528253	142514	Residential	Yes	AQMA No.3 (Horley)	9.7	9.7	<0.1	<1	Negligible	Not significant
R0032	Withey Brook Hookwood Horley	526864	142360	Residential	No		9.0	9.0	<0.1	<1	Negligible	Not significant
R0033	Russ Hill Cottages Charlwood Horley	523428	140549	Residential	No		8.4	8.4	<0.1	<1	Negligible	Not significant
R0034	Oak Trees Charlotte Grove Smallfield Horley	531099	143575	Residential	No		9.8	9.8	<0.1	<1	Negligible	Not significant
R0035	Ontario Close Smallfield Horley	531085	142905	Residential	No		9.3	9.3	<0.1	<1	Negligible	Not significant
R0036	Brighton Road Horley	527825	142841	Residential	Yes	AQMA No.3 (Horley)	10.4	10.4	<0.1	<1	Negligible	Not significant
R0037	Brighton Road Horley	527787	142799	Residential	Yes	AQMA No.3 (Horley)	10.5	10.5	<0.1	<1	Negligible	Not significant
R0038	Kingsley Road Horley	527663	142394	Residential	Yes	AQMA No.3 (Horley)	10.0	10.0	<0.1	<1	Negligible	Not significant
R0039	Vernon Woodroyd Gardens Horley	527893	142215	Residential	Yes	AQMA No.3 (Horley)	10.0	10.0	<0.1	<1	Negligible	Not significant
R0040	Brighton Road Horley	527763	142773	Residential	Yes	AQMA No.3 (Horley)	10.7	10.7	<0.1	<1	Negligible	Not significant
R0041	Massetts Road Horley	527855	142775	Residential	Yes	AQMA No.3 (Horley)	9.8	9.8	<0.1	<1	Negligible	Not significant
R0042	Trentham Peeks Brook Lane Horley	530818	142438	Residential	No		10.6	10.6	<0.1	<1	Negligible	Not significant
R0043	Newbridge Cottage Tinsley Green Crawley	528832	139578	Residential	No		8.8	8.8	<0.1	<1	Negligible	Not significant
R0044	Radford Road Pound Hill Crawley	529019	139599	Residential	No		8.9	8.9	<0.1	<1	Negligible	Not significant
R0045	North East Sector Neighbourhood	528804	139299	Residential	No		8.7	8.7	<0.1	<1	Negligible	Not significant
R0046	Maxey Cottage Bonnetts Lane Crawley	525261	138996	Residential	No		9.1	9.1	<0.1	<1	Negligible	Not significant
R0047	Old Bonnetts Cottage Bonnetts Lane Crawley	525366	139532	Residential	No		8.7	8.7	<0.1	<1	Negligible	Not significant
R0048	Dalewood Gardens Northgate	527805	137880	Residential	Yes	Hazelwick AQMA	10.2	10.2	<0.1	<1	Negligible	Not significant
R0049	The Street Charlwood	524632	140989	Residential	No		8.9	8.9	<0.1	<1	Negligible	Not significant
R0050	Ontario Close Smallfield Horley	531217	142916	Residential	No		9.1	9.1	<0.1	<1	Negligible	Not significant
R0051	Erica Way Cophorne	531176	138830	Residential	No		9.9	9.9	<0.1	<1	Negligible	Not significant
R0052	Wimblehurst Road Pound Hill	529389	139529	Residential	No		8.8	8.8	<0.1	<1	Negligible	Not significant
R0053	The Boulevard Northgate	526820	136846	Residential	No		10.2	10.2	<0.1	<1	Negligible	Not significant
R0054	Filbert Crescent Gossops Green	525294	136554	Residential	No		10.1	10.1	<0.1	<1	Negligible	Not significant
R0055	North Road Three Bridges	528274	137765	Residential	Yes	Hazelwick AQMA	10.4	10.4	<0.1	<1	Negligible	Not significant
R0056	North Road Three Bridges	528189	137853	Residential	Yes	Hazelwick AQMA	10.8	10.8	<0.1	<1	Negligible	Not significant
R0057	Lark Rise Langley Green	525924	137669	Residential	No		10.0	10.1	0.1	<1	Negligible	Not significant
R0058	Early Commons Three Bridges	527790	137279	Residential	Yes	Hazelwick AQMA	10.3	10.3	<0.1	<1	Negligible	Not significant
R0059	Tinsley Close Three Bridges	528388	138061	Residential	Yes	Hazelwick AQMA	10.4	10.4	<0.1	<1	Negligible	Not significant
R0060	London Road Northgate	526856	137869	Residential	No		10.3	10.3	<0.1	<1	Negligible	Not significant
R0061	St. Hildas Close Pound Hill	529316	138537	Residential	Yes	Hazelwick AQMA	10.3	10.3	<0.1	<1	Negligible	Not significant
R0062	Balcombe Road Crawley	529479	141506	Residential	No		9.6	9.6	<0.1	<1	Negligible	Not significant
R0063	Turners Hill Road West Sussex	530432	137275	Residential	No		10.6	10.6	<0.1	<1	Negligible	Not significant
R0064	Saxon Road Pound Hill Crawley	530106	136549	Residential	No		9.9	9.9	<0.1	<1	Negligible	Not significant
R0065	Hazelwick Mews Three Bridges	528295	137836	Residential	Yes	Hazelwick AQMA	10.6	10.7	0.1	<1	Negligible	Not significant
R0066	Brighton Road Horley	527804	142820	Residential	Yes	AQMA No.3 (Horley)	10.4	10.4	<0.1	<1	Negligible	Not significant
R0067	Harwood Park Salfords	528269	145887	Residential	No		9.2	9.2	<0.1	<1	Negligible	Not significant
R0068	Ferndown Pound Hill	529830	138633	Residential	No		10.2	10.2	<0.1	<1	Negligible	Not significant
R0069	The Broadway Northgate	526910	136837	Residential	No		10.2	10.2	<0.1	<1	Negligible	Not significant
R0070	Royston Close Three Bridges	528306	138564	Residential	No		9.5	9.6	0.1	<1	Negligible	Not significant
R0071	Hazelwick Mews Three Bridges	528296	137888	Residential	Yes	Hazelwick AQMA	10.5	10.5	<0.1	<1	Negligible	Not significant
R0072	Turners Hill Road West Sussex	530811	136824	Residential	No		10.0	10.0	<0.1	<1	Negligible	Not significant
R0073	Woolborough Lane Outwood	530811	146003	Residential	No		10.0	10.0	<0.1	<1	Negligible	Not significant
R0074	Brighton Road Horley	527753	142764	Residential	Yes	AQMA No.3 (Horley)	10.6	10.6	<0.1	<1	Negligible	Not significant
R0075	Brighton Road Horley	527729	142696	Residential	Yes	AQMA No.3 (Horley)	10.4	10.4	<0.1	<1	Negligible	Not significant



ID	Name	X	Y	Type	In AQMA?	AQMA Title	2029 Annual mean PM <sub>2.5</sub> concentration (µg/m <sup>3</sup> )			Change Relative to Air Quality Standard (%)	Impact	Significance
							Without Project	With Project	Change			
R0076	Tinsley Close Three Bridges	528326	138214	Residential	No		9.6	9.6	<0.1	<1	Negligible	Not significant
R0077	Church Road Horley	527906	142892	Residential	No		9.9	9.9	<0.1	<1	Negligible	Not significant
R0078	Hazelwick Mill Lane Three Bridges	528336	137766	Residential	Yes	Hazelwick AQMA	10.6	10.6	<0.1	<1	Negligible	Not significant
R0079	Balcombe Road Horley	529351	141854	Residential	No		9.9	9.9	<0.1	<1	Negligible	Not significant
R0080	Balcombe Road Horley	529272	141994	Residential	Yes	AQMA No.3 (Horley)	9.6	9.6	<0.1	<1	Negligible	Not significant
R0081	Riverside Horley	528074	142212	Residential	Yes	AQMA No.3 (Horley)	9.8	9.9	0.1	<1	Negligible	Not significant
R0082	Riverside Horley	528259	142070	Residential	Yes	AQMA No.3 (Horley)	9.9	9.9	<0.1	<1	Negligible	Not significant
R0083	Ellerton Peeks Brook Lane Burstow	530551	141921	Residential	No		10.5	10.5	<0.1	<1	Negligible	Not significant
R0084	Hocken Mead Pound Hill Crawley	529971	137779	Residential	No		10.6	10.6	<0.1	<1	Negligible	Not significant
R0085	Redehall Road Smallfield Horley	532031	142018	Residential	No		8.9	8.9	<0.1	<1	Negligible	Not significant
R0086	Manor Lodge Povey Cross Road Langley Green	527076	142275	Residential	No		9.5	9.5	<0.1	<1	Negligible	Not significant
R0087	Povey Cross Road Hookwood Horley	526984	142213	Residential	No		9.1	9.2	0.1	<1	Negligible	Not significant
R0088	Chequers Drive Horley	528356	143962	Residential	No		10.2	10.2	<0.1	<1	Negligible	Not significant
R0089	Derby Cottages Lee Street Horley	527579	143802	Residential	No		9.6	9.6	<0.1	<1	Negligible	Not significant
R0090	Grange Lodge Bonehurst Road Horley	528446	144551	Residential	No		10.0	10.0	<0.1	<1	Negligible	Not significant
R0091	Ewhurst Road West Green Crawley	526258	137287	Residential	No		10.5	10.5	<0.1	<1	Negligible	Not significant
R0092	Town Mead West Green Crawley	526631	137184	Residential	No		10.1	10.1	<0.1	<1	Negligible	Not significant
R0093	Peeks Brook Lane Horley	530901	142811	Residential	No		10.6	10.7	0.1	<1	Negligible	Not significant
R0094	Kingsley Road Horley_J	527610	142578	Residential	Yes	AQMA No.3 (Horley)	10.5	10.5	<0.1	<1	Negligible	Not significant
R0095	Hazelwick Avenue	528640	137051	Residential	No		10.9	10.9	<0.1	<1	Negligible	Not significant
R0096	Hazelwick Road	528626	137067	Residential	No		10.6	10.6	<0.1	<1	Negligible	Not significant
R0097	Mill Road	528575	137093	Residential	No		10.3	10.3	<0.1	<1	Negligible	Not significant
R0098	Hazelwick Avenue	528645	137025	Residential	No		11.1	11.1	<0.1	<1	Negligible	Not significant
R0099	A2220 Haslett Avenue East	528605	136960	Residential	No		11.0	11.0	<0.1	<1	Negligible	Not significant
R0100	A2220 Haslett Avenue East	528614	136968	Residential	No		11.2	11.2	<0.1	<1	Negligible	Not significant
R0101	Station Hill	528871	137075	Residential	No		10.7	10.7	<0.1	<1	Negligible	Not significant
R0102	A2220 Worth Park Avenue	528890	137086	Residential	No		10.7	10.7	<0.1	<1	Negligible	Not significant
R0103	A2220 Worth Park Avenue	528900	137119	Residential	No		11.3	11.3	<0.1	<1	Negligible	Not significant
R0104	St Mary's Drive	528940	137133	Residential	No		10.9	10.9	<0.1	<1	Negligible	Not significant
R0105	Hazelwick Road	528633	137085	Residential	Yes	Hazelwick AQMA	10.7	10.7	<0.1	<1	Negligible	Not significant
R0106	Mill Road	528641	137313	Residential	Yes	Hazelwick AQMA	10.2	10.2	<0.1	<1	Negligible	Not significant
R0107	Hazelwick Avenue	528545	137504	Residential	Yes	Hazelwick AQMA	10.4	10.4	<0.1	<1	Negligible	Not significant
R0108	Pond Wood Road	528396	137630	Residential	Yes	Hazelwick AQMA	10.4	10.4	<0.1	<1	Negligible	Not significant
R0109	A2011 Crawley Avenue	528286	137739	Residential	Yes	Hazelwick AQMA	10.4	10.4	<0.1	<1	Negligible	Not significant
R0110	North Road	528224	137768	Residential	Yes	Hazelwick AQMA	10.4	10.4	<0.1	<1	Negligible	Not significant
R0111	A2004 Northgate Avenue	528177	137801	Residential	Yes	Hazelwick AQMA	10.7	10.7	<0.1	<1	Negligible	Not significant
R0112	A2004 Northgate Avenue	528165	137761	Residential	Yes	Hazelwick AQMA	10.7	10.7	<0.1	<1	Negligible	Not significant
R0113	North Road	528208	137789	Residential	Yes	Hazelwick AQMA	10.4	10.4	<0.1	<1	Negligible	Not significant
R0114	North Road	528194	137749	Residential	Yes	Hazelwick AQMA	10.4	10.4	<0.1	<1	Negligible	Not significant
R0115	A2011 Crawley Avenue	528304	137814	Residential	Yes	Hazelwick AQMA	10.7	10.7	<0.1	<1	Negligible	Not significant
R0116	North Road	528183	137713	Residential	Yes	Hazelwick AQMA	10.4	10.4	<0.1	<1	Negligible	Not significant
R0117	North Road	528149	137538	Residential	Yes	Hazelwick AQMA	10.2	10.2	<0.1	<1	Negligible	Not significant
R0118	Crossways	528130	137511	Residential	No		10.2	10.2	<0.1	<1	Negligible	Not significant
R0119	Hermits Road	528057	137426	Residential	No		10.1	10.1	<0.1	<1	Negligible	Not significant
R0120	Hermits Road	527949	137532	Residential	Yes	Hazelwick AQMA	10.2	10.2	<0.1	<1	Negligible	Not significant
R0121	A2004 Northgate Avenue	527997	137587	Residential	Yes	Hazelwick AQMA	10.3	10.3	<0.1	<1	Negligible	Not significant

ID	Name	X	Y	Type	In AQMA?	AQMA Title	2029 Annual mean PM <sub>2.5</sub> concentration (µg/m <sup>3</sup> )			Change Relative to Air Quality Standard (%)	Impact	Significance
							Without Project	With Project	Change			
R0122	A2004 Northgate Avenue	528057	137632	Residential	Yes	Hazelwick AQMA	10.3	10.3	<0.1	<1	Negligible	Not significant
R0123	North Road	528158	137513	Residential	No		10.2	10.2	<0.1	<1	Negligible	Not significant
R0124	Crossways	528055	137326	Residential	No		10.1	10.1	<0.1	<1	Negligible	Not significant
R0125	A2004 Northgate Avenue	527876	137416	Residential	Yes	Hazelwick AQMA	10.2	10.2	<0.1	<1	Negligible	Not significant
R0126	Gales Drive	527671	136945	Residential	Yes	Hazelwick AQMA	10.2	10.2	<0.1	<1	Negligible	Not significant
R0127	A2004 Northgate Avenue	527576	137020	Residential	Yes	Hazelwick AQMA	10.3	10.3	<0.1	<1	Negligible	Not significant
R0128	A2004 Northgate Avenue	527669	137129	Residential	Yes	Hazelwick AQMA	10.3	10.3	<0.1	<1	Negligible	Not significant
R0129	Cloverlands	528009	137691	Residential	Yes	Hazelwick AQMA	10.2	10.2	<0.1	<1	Negligible	Not significant
R0130	A2004 Northgate Avenue	527909	137543	Residential	Yes	Hazelwick AQMA	10.3	10.3	<0.1	<1	Negligible	Not significant
R0131	Woodfield Road	528132	137802	Residential	Yes	Hazelwick AQMA	10.7	10.7	<0.1	<1	Negligible	Not significant
R0132	Woodfield Road	528144	137829	Residential	Yes	Hazelwick AQMA	11.0	11.0	<0.1	<1	Negligible	Not significant
R0133	North Road	528196	137687	Residential	No		10.3	10.3	<0.1	<1	Negligible	Not significant
R0134	North Road	528191	137532	Residential	No		10.1	10.1	<0.1	<1	Negligible	Not significant
R0135	Forge Road	528216	137336	Residential	No		10.1	10.1	<0.1	<1	Negligible	Not significant
R0136	North Road	528232	137310	Residential	No		10.1	10.1	<0.1	<1	Negligible	Not significant
R0137	Scallows Road	528312	137150	Residential	No		10.1	10.1	<0.1	<1	Negligible	Not significant
R0138	Hazelwick Road	528338	137168	Residential	No		10.1	10.1	<0.1	<1	Negligible	Not significant
R0139	Hazelwick Road	528335	137151	Residential	No		10.2	10.2	<0.1	<1	Negligible	Not significant
R0140	North Road	528378	136894	Residential	No		10.0	10.0	<0.1	<1	Negligible	Not significant
R0141	North Road	528367	136873	Residential	No		10.1	10.1	<0.1	<1	Negligible	Not significant
R0142	Gales Drive	528338	136930	Residential	No		9.9	9.9	<0.1	<1	Negligible	Not significant
R0143	Woodfield Road	527778	137778	Residential	Yes	Hazelwick AQMA	10.2	10.2	<0.1	<1	Negligible	Not significant
R0144	Capua Court	529507	138583	Residential	Yes	Hazelwick AQMA	10.6	10.6	<0.1	<1	Negligible	Not significant
R0145	Clare Close	529159	138423	Residential	Yes	Hazelwick AQMA	9.9	9.9	<0.1	<1	Negligible	Not significant
R0146	Harewood Close	528564	138168	Residential	Yes	Hazelwick AQMA	10.1	10.1	<0.1	<1	Negligible	Not significant
R0147	A2011 Crawley Avenue	528447	138087	Residential	Yes	Hazelwick AQMA	10.6	10.6	<0.1	<1	Negligible	Not significant
R0148	A2011 Crawley Avenue	527637	137893	Residential	Yes	Hazelwick AQMA	10.2	10.2	<0.1	<1	Negligible	Not significant
R0149	A2011 Crawley Avenue	527273	137813	Residential	Yes	Hazelwick AQMA	10.2	10.2	<0.1	<1	Negligible	Not significant
R0150	Five Acres	527117	137774	Residential	Yes	Hazelwick AQMA	10.2	10.2	<0.1	<1	Negligible	Not significant
R0151	Crossways	527933	136964	Residential	No		9.9	9.9	<0.1	<1	Negligible	Not significant
R0152	Crossways	527965	136953	Residential	No		9.9	9.9	<0.1	<1	Negligible	Not significant
R0153	Gales Drive	528266	136900	Residential	No		9.8	9.8	<0.1	<1	Negligible	Not significant
R0154	Redwood Close	527152	137835	Residential	Yes	Hazelwick AQMA	10.5	10.5	<0.1	<1	Negligible	Not significant
R0155	A2011 Crawley Avenue	527262	137858	Residential	Yes	Hazelwick AQMA	10.5	10.5	<0.1	<1	Negligible	Not significant
R0156	A23 London Road	526953	137830	Residential	No		10.6	10.7	0.1	<1	Negligible	Not significant
R0157	Redwood Close	527073	137835	Residential	Yes	Hazelwick AQMA	10.3	10.3	<0.1	<1	Negligible	Not significant
R0158	Green Lane	527456	137838	Residential	No		10.1	10.1	<0.1	<1	Negligible	Not significant
R0159	B2036 Balcombe Road	529299	141906	Residential	Yes	AQMA No.3 (Horley)	9.7	9.7	<0.1	<1	Negligible	Not significant
R0160	Balcombe Road	529330	141961	Residential	No		9.7	9.7	<0.1	<1	Negligible	Not significant
R0161	Waltersville Way	529243	142085	Residential	Yes	AQMA No.3 (Horley)	9.6	9.6	<0.1	<1	Negligible	Not significant
R0162	B2036 Balcombe Road	529291	142055	Residential	No		9.7	9.7	<0.1	<1	Negligible	Not significant
R0163	Apperlie Drive	529173	142295	Residential	Yes	AQMA No.3 (Horley)	9.6	9.6	<0.1	<1	Negligible	Not significant
R0164	B2036 Balcombe Road	529122	142398	Residential	Yes	AQMA No.3 (Horley)	9.5	9.5	<0.1	<1	Negligible	Not significant
R0165	B2036 Balcombe Road	529184	142352	Residential	No		9.6	9.6	<0.1	<1	Negligible	Not significant
R0166	B2036 Balcombe Road	529076	142515	Residential	Yes	AQMA No.3 (Horley)	9.5	9.5	<0.1	<1	Negligible	Not significant
R0167	Castle Drive	529131	142494	Residential	No		9.5	9.5	<0.1	<1	Negligible	Not significant



ID	Name	X	Y	Type	In AQMA?	AQMA Title	2029 Annual mean PM <sub>2.5</sub> concentration (µg/m <sup>3</sup> )			Change Relative to Air Quality Standard (%)	Impact	Significance
							Without Project	With Project	Change			
R0168	B2036 Balcombe Road	529048	142560	Residential	Yes	AQMA No.3 (Horley)	9.5	9.5	<0.1	<1	Negligible	Not significant
R0169	Victoria Road	528972	142602	Residential	Yes	AQMA No.3 (Horley)	9.6	9.6	<0.1	<1	Negligible	Not significant
R0170	Limes Avenue	528875	142650	Residential	Yes	AQMA No.3 (Horley)	9.6	9.6	<0.1	<1	Negligible	Not significant
R0171	Victoria Road	528792	142675	Residential	Yes	AQMA No.3 (Horley)	9.7	9.7	<0.1	<1	Negligible	Not significant
R0172	Victoria Road	528847	142699	Residential	No		9.7	9.7	<0.1	<1	Negligible	Not significant
R0173	Victoria Road	528944	142660	Residential	No		9.7	9.7	<0.1	<1	Negligible	Not significant
R0174	Victoria Road	529038	142603	Residential	No		9.7	9.7	<0.1	<1	Negligible	Not significant
R0175	Victoria Road	528749	142672	Residential	Yes	AQMA No.3 (Horley)	9.7	9.7	<0.1	<1	Negligible	Not significant
R0176	Victoria Road	528715	142663	Residential	Yes	AQMA No.3 (Horley)	9.6	9.6	<0.1	<1	Negligible	Not significant
R0177	Russells Crescent	528257	142806	Residential	Yes	AQMA No.3 (Horley)	9.7	9.7	<0.1	<1	Negligible	Not significant
R0178	Russells Crescent	528256	142797	Residential	Yes	AQMA No.3 (Horley)	9.7	9.7	<0.1	<1	Negligible	Not significant
R0179	Russells Crescent	528335	142744	Residential	Yes	AQMA No.3 (Horley)	9.6	9.6	<0.1	<1	Negligible	Not significant
R0180	Massetts Road	528270	142840	Residential	No		9.7	9.7	<0.1	<1	Negligible	Not significant
R0181	Russells Crescent	528270	142748	Residential	Yes	AQMA No.3 (Horley)	9.6	9.6	<0.1	<1	Negligible	Not significant
R0182	Burton Close	528417	142720	Residential	Yes	AQMA No.3 (Horley)	9.6	9.6	<0.1	<1	Negligible	Not significant
R0183	Russells Crescent	528544	142775	Residential	Yes	AQMA No.3 (Horley)	9.6	9.6	<0.1	<1	Negligible	Not significant
R0184	The Drive	528573	142734	Residential	Yes	AQMA No.3 (Horley)	9.7	9.7	<0.1	<1	Negligible	Not significant
R0185	Cheyne Walk	528569	142713	Residential	Yes	AQMA No.3 (Horley)	9.7	9.7	<0.1	<1	Negligible	Not significant
R0186	Cheyne Walk	528463	142620	Residential	Yes	AQMA No.3 (Horley)	9.6	9.6	<0.1	<1	Negligible	Not significant
R0187	Cheyne Walk	528350	142545	Residential	Yes	AQMA No.3 (Horley)	9.7	9.7	<0.1	<1	Negligible	Not significant
R0188	Cheyne Walk	528339	142505	Residential	Yes	AQMA No.3 (Horley)	9.7	9.7	<0.1	<1	Negligible	Not significant
R0189	Fairfield Avenue	528441	142569	Residential	Yes	AQMA No.3 (Horley)	9.6	9.6	<0.1	<1	Negligible	Not significant
R0190	Cheyne Walk	528554	142665	Residential	Yes	AQMA No.3 (Horley)	9.6	9.6	<0.1	<1	Negligible	Not significant
R0191	Cheyne Walk	528583	142687	Residential	Yes	AQMA No.3 (Horley)	9.7	9.7	<0.1	<1	Negligible	Not significant
R0192	Upfield	528156	142773	Residential	Yes	AQMA No.3 (Horley)	9.7	9.7	<0.1	<1	Negligible	Not significant
R0193	Upfield	528196	142711	Residential	Yes	AQMA No.3 (Horley)	9.7	9.7	<0.1	<1	Negligible	Not significant
R0194	Upfield	528215	142605	Residential	Yes	AQMA No.3 (Horley)	9.6	9.7	0.1	<1	Negligible	Not significant
R0195	Massetts Road	528020	142755	Residential	Yes	AQMA No.3 (Horley)	9.7	9.7	<0.1	<1	Negligible	Not significant
R0196	Massetts Road	527929	142754	Residential	Yes	AQMA No.3 (Horley)	9.6	9.6	<0.1	<1	Negligible	Not significant
R0197	Dalewood Gardens	528018	137858	Residential	Yes	Hazelwick AQMA	10.3	10.3	<0.1	<1	Negligible	Not significant
R0198	Woodfield Road	527854	137801	Residential	Yes	Hazelwick AQMA	10.2	10.2	<0.1	<1	Negligible	Not significant
R0199	Woodfield Road	527996	137827	Residential	Yes	Hazelwick AQMA	10.3	10.3	<0.1	<1	Negligible	Not significant
R0200	Longbridge Road	527596	142487	Residential	Yes	AQMA No.3 (Horley)	9.8	9.8	<0.1	<1	Negligible	Not significant
R0201	Longbridge Road	527831	142252	Residential	Yes	AQMA No.3 (Horley)	10.1	10.1	<0.1	<1	Negligible	Not significant
R0202	A23 Brighton Road	527753	142723	Residential	Yes	AQMA No.3 (Horley)	10.4	10.4	<0.1	<1	Negligible	Not significant
R0203	Wolverton Gardens	527805	142739	Residential	Yes	AQMA No.3 (Horley)	9.8	9.8	<0.1	<1	Negligible	Not significant
R0218	Povey Cross Road	527352	142469	Residential	No		9.6	9.6	<0.1	<1	Negligible	Not significant
R0219	Povey Cross Road	526912	142171	Residential	No		9.1	9.1	<0.1	<1	Negligible	Not significant
R0220	Reigate Road	526848	142180	Residential	No		9.0	9.0	<0.1	<1	Negligible	Not significant
R0221	Reigate Road	526854	142413	Residential	No		8.9	9.0	0.1	<1	Negligible	Not significant
R0222	Campbell Close	526771	142608	Residential	No		9.1	9.1	<0.1	<1	Negligible	Not significant
R0223	Campbell Close	526771	142589	Residential	No		9.0	9.0	<0.1	<1	Negligible	Not significant
R0224	Reigate Road	526721	142596	Residential	No		9.0	9.0	<0.1	<1	Negligible	Not significant
R0225	A217 Reigate Road	526570	142852	Residential	No		8.9	8.9	<0.1	<1	Negligible	Not significant
R0226	Nursery Lane	526675	142777	Residential	No		9.1	9.2	0.1	<1	Negligible	Not significant
R0227	Woolborough Lane	530817	145813	Residential	No		9.4	9.4	<0.1	<1	Negligible	Not significant

ID	Name	X	Y	Type	In AQMA?	AQMA Title	2029 Annual mean PM <sub>2.5</sub> concentration (µg/m <sup>3</sup> )			Change Relative to Air Quality Standard (%)	Impact	Significance
							Without Project	With Project	Change			
R0228	Cooper Close	531088	143308	Residential	No		9.8	9.8	<0.1	<1	Negligible	Not significant
R0229	Weatherhill Road	531277	143333	Residential	No		9.5	9.5	<0.1	<1	Negligible	Not significant
R0230	Weatherhill Road	531245	143370	Residential	No		9.7	9.7	<0.1	<1	Negligible	Not significant
R0231	Wheelers Lane	531262	142978	Residential	No		9.1	9.1	<0.1	<1	Negligible	Not significant
R0232	Broadbridge Lane	531233	143133	Residential	No		9.5	9.5	<0.1	<1	Negligible	Not significant
R0233	Hathersham Lane	530891	143555	Residential	No		10.2	10.2	<0.1	<1	Negligible	Not significant
R0234	Burstow	530934	142367	Residential	No		10.1	10.1	<0.1	<1	Negligible	Not significant
R0235	Peeks Brook Lane	530361	141333	Residential	No		10.1	10.1	<0.1	<1	Negligible	Not significant
R0236	Church Lane	530540	141081	Residential	No		10.4	10.4	<0.1	<1	Negligible	Not significant
R0237	Peeks Brook Lane	530340	140654	Residential	No		9.8	9.8	<0.1	<1	Negligible	Not significant
R0238	Antlands Lane East	530475	140487	Residential	No		10.7	10.7	<0.1	<1	Negligible	Not significant
R0239	Antlands Lane West	530381	140504	Residential	No		10.3	10.2	-0.1	<-1	Negligible	Not significant
R0240	Foxglove Drive	530212	139499	Residential	No		10.0	10.0	<0.1	<1	Negligible	Not significant
R0241	Aquamarine Close	530162	139321	Residential	No		10.0	10.0	<0.1	<1	Negligible	Not significant
R0242	Emerald Road	530117	139081	Residential	No		10.0	10.0	<0.1	<1	Negligible	Not significant
R0243	Ferndown	530037	138566	Residential	No		10.5	10.5	<0.1	<1	Negligible	Not significant
R0244	Binney Court	530062	138147	Residential	No		10.5	10.5	<0.1	<1	Negligible	Not significant
R0245	Hocken Mead	530079	137898	Residential	No		10.5	10.5	<0.1	<1	Negligible	Not significant
R0246	A2220 Copthorne Road	530084	137799	Residential	No		10.4	10.4	<0.1	<1	Negligible	Not significant
R0247	Stace Way	530118	137600	Residential	No		10.2	10.2	<0.1	<1	Negligible	Not significant
R0248	The Canter	530195	137401	Residential	No		10.1	10.1	<0.1	<1	Negligible	Not significant
R0249	Kelso Close	530391	137072	Residential	No		10.5	10.5	<0.1	<1	Negligible	Not significant
R0250	Turners Hill Road	530427	136864	Residential	No		10.6	10.6	<0.1	<1	Negligible	Not significant
R0251	Althestan Close	530429	136555	Residential	No		10.6	10.6	<0.1	<1	Negligible	Not significant
R0252	Turners Hill Road	530579	136814	Residential	No		10.4	10.4	<0.1	<1	Negligible	Not significant
R0253	Stan Hill	523892	141682	Residential	No		8.6	8.6	<0.1	<1	Negligible	Not significant
R0254	Stan Hill	523336	142575	Residential	No		8.4	8.4	<0.1	<1	Negligible	Not significant
R0255	Blanks Lane	523065	142663	Residential	No		8.5	8.5	<0.1	<1	Negligible	Not significant
R0256	Blanks Lane	521954	143326	Residential	No		8.5	8.5	<0.1	<1	Negligible	Not significant
R0257	Blanks Lane	522568	143032	Residential	No		8.3	8.3	<0.1	<1	Negligible	Not significant
R0258	Norwoodhill Road	524419	142058	Residential	No		9.3	9.3	<0.1	<1	Negligible	Not significant
R0259	Norwoodhill Road	524488	142331	Residential	No		9.3	9.3	<0.1	<1	Negligible	Not significant
R0260	Norwoodhill Road	524687	142928	Residential	No		9.3	9.3	<0.1	<1	Negligible	Not significant
R0261	Smalls Hill Road	523937	143619	Residential	No		8.5	8.5	<0.1	<1	Negligible	Not significant
R0262	Smalls Hill Road	523792	143838	Residential	No		8.5	8.5	<0.1	<1	Negligible	Not significant
R0263	Smalls Hill Road	523700	144013	Residential	No		8.5	8.5	<0.1	<1	Negligible	Not significant
R0264	Smalls Hill Road	523689	144117	Residential	No		8.6	8.7	0.1	<1	Negligible	Not significant
R0265	Smalls Hill Road	523081	145107	Residential	No		8.6	8.6	<0.1	<1	Negligible	Not significant
R0266	Smalls Hill Road	522623	145745	Residential	No		8.5	8.5	<0.1	<1	Negligible	Not significant
R0267	Smalls Hill Road	522653	145990	Residential	No		8.5	8.5	<0.1	<1	Negligible	Not significant
R0268	Norwoodhill Road	524176	141289	Residential	No		9.2	9.2	<0.1	<1	Negligible	Not significant
R0269	The Street	524260	141091	Residential	No		9.2	9.3	0.1	<1	Negligible	Not significant
R0270	The Street	524409	141046	Residential	No		9.0	9.0	<0.1	<1	Negligible	Not significant
R0271	The Street	524585	140988	Residential	No		9.0	9.1	0.1	<1	Negligible	Not significant
R0272	Horley Road	524687	140987	Residential	No		8.9	8.9	<0.1	<1	Negligible	Not significant
R0273	The Street	524638	140964	Residential	No		8.9	8.9	<0.1	<1	Negligible	Not significant



ID	Name	X	Y	Type	In AQMA?	AQMA Title	2029 Annual mean PM <sub>2.5</sub> concentration (µg/m <sup>3</sup> )			Change Relative to Air Quality Standard (%)	Impact	Significance
							Without Project	With Project	Change			
R0274	Ifield Road	524219	140897	Residential	No		8.7	8.7	<0.1	<1	Negligible	Not significant
R0275	Ifield Road	524164	140790	Residential	No		8.8	8.8	<0.1	<1	Negligible	Not significant
R0276	Ifield Road	524020	140506	Residential	No		8.6	8.6	<0.1	<1	Negligible	Not significant
R0277	Ifield Road	524025	140097	Residential	No		8.7	8.7	<0.1	<1	Negligible	Not significant
R0278	Ifield Road	523938	139909	Residential	No		8.4	8.4	<0.1	<1	Negligible	Not significant
R0279	Charlwood Road	524069	139451	Residential	No		8.7	8.7	<0.1	<1	Negligible	Not significant
R0280	Charlwood Road	524097	139151	Residential	No		8.6	8.6	<0.1	<1	Negligible	Not significant
R0281	Ifield Green	525124	138445	Residential	No		9.2	9.2	<0.1	<1	Negligible	Not significant
R0282	Rusper Road	522567	137290	Residential	No		8.4	8.4	<0.1	<1	Negligible	Not significant
R0283	Rusper Road	522780	137293	Residential	No		8.4	8.4	<0.1	<1	Negligible	Not significant
R0284	Rusper Road	523776	137257	Residential	No		8.7	8.7	<0.1	<1	Negligible	Not significant
R0285	Rusper Road	524044	137038	Residential	No		9.0	9.0	<0.1	<1	Negligible	Not significant
R0286	Rusper Road	524564	136707	Residential	No		9.7	9.7	<0.1	<1	Negligible	Not significant
R0287	Rusper Road	524726	136726	Residential	No		9.7	9.7	<0.1	<1	Negligible	Not significant
R0288	Rusper Road	524801	136815	Residential	No		9.7	9.7	<0.1	<1	Negligible	Not significant
R0289	Hyde Drive	524462	136534	Residential	No		9.6	9.6	<0.1	<1	Negligible	Not significant
R0290	Hyde Drive	524356	136424	Residential	No		9.5	9.5	<0.1	<1	Negligible	Not significant
R0291	Hyde Drive	524226	136370	Residential	No		9.6	9.6	<0.1	<1	Negligible	Not significant
R0292	Hyde Drive	524140	136277	Residential	No		9.5	9.5	<0.1	<1	Negligible	Not significant
R0293	Ifield Drive	525016	136769	Residential	No		10.0	10.0	<0.1	<1	Negligible	Not significant
R0294	The Croft	525234	136635	Residential	No		9.8	9.8	<0.1	<1	Negligible	Not significant
R0296	Gossops Green Lane	525296	136413	Residential	No		10.1	10.1	<0.1	<1	Negligible	Not significant
R0297	Gossops Drive	525281	136358	Residential	No		9.9	9.9	<0.1	<1	Negligible	Not significant
R0298	Gossops Drive	525136	136325	Residential	No		9.9	9.9	<0.1	<1	Negligible	Not significant
R0299	Gossops Drive	524937	136248	Residential	No		9.8	9.8	<0.1	<1	Negligible	Not significant
R0300	Almond Close	525495	136459	Residential	No		10.1	10.1	<0.1	<1	Negligible	Not significant
R0301	Gossops Drive	525483	136378	Residential	No		10.0	10.0	<0.1	<1	Negligible	Not significant
R0302	A23 Crawley Avenue	525541	136203	Residential	No		9.9	9.9	<0.1	<1	Negligible	Not significant
R0303	A23 Crawley Avenue	525753	135883	Residential	No		10.8	10.8	<0.1	<1	Negligible	Not significant
R0304	Calderdale Close	525911	135637	Residential	No		10.4	10.4	<0.1	<1	Negligible	Not significant
R0306	High Oaks	525828	135761	Residential	No		11.1	11.1	<0.1	<1	Negligible	Not significant
R0307	A2220 Horsham Road	525957	135770	Residential	No		10.6	10.7	0.1	<1	Negligible	Not significant
R0308	Goffs Park Road	526163	136062	Residential	No		10.2	10.2	<0.1	<1	Negligible	Not significant
R0309	A2220 Horsham Road	526184	136089	Residential	No		10.2	10.2	<0.1	<1	Negligible	Not significant
R0310	A2220 Horsham Road	526262	136189	Residential	No		10.4	10.4	<0.1	<1	Negligible	Not significant
R0311	A2220 Horsham Road	526305	136475	Residential	No		10.4	10.4	<0.1	<1	Negligible	Not significant
R0312	Church Street	526378	136600	Residential	No		10.5	10.5	<0.1	<1	Negligible	Not significant
R0313	Ifield Road	526404	136639	Residential	No		10.3	10.3	<0.1	<1	Negligible	Not significant
R0314	Ifield Drive	526029	137491	Residential	No		10.3	10.3	<0.1	<1	Negligible	Not significant
R0315	Warren Drive	525640	137895	Residential	No		9.8	9.8	<0.1	<1	Negligible	Not significant
R0316	Ifield Avenue	525670	137914	Residential	No		9.9	9.9	<0.1	<1	Negligible	Not significant
R0317	Stafford Road	525373	138335	Residential	No		9.1	9.1	<0.1	<1	Negligible	Not significant
R0318	Ifield Avenue	525484	138152	Residential	No		9.1	9.1	<0.1	<1	Negligible	Not significant
R0319	Ifield Green	525166	137718	Residential	No		9.7	9.7	<0.1	<1	Negligible	Not significant
R0320	Warren Drive	525288	137592	Residential	No		9.8	9.8	<0.1	<1	Negligible	Not significant
R0321	Ifield Drive	525211	137368	Residential	No		9.8	9.8	<0.1	<1	Negligible	Not significant

ID	Name	X	Y	Type	In AQMA?	AQMA Title	2029 Annual mean PM <sub>2.5</sub> concentration (µg/m <sup>3</sup> )			Change Relative to Air Quality Standard (%)	Impact	Significance
							Without Project	With Project	Change			
R0322	Warren Drive	525213	137419	Residential	No		9.9	9.9	<0.1	<1	Negligible	Not significant
R0323	Rusper Road	524852	137450	Residential	No		9.0	9.0	<0.1	<1	Negligible	Not significant
R0324	Rusper Road	524983	137642	Residential	No		9.0	9.0	<0.1	<1	Negligible	Not significant
R0325	Ifield Street	524861	137585	Residential	No		9.0	9.0	<0.1	<1	Negligible	Not significant
R0326	Rusper Road	524819	137213	Residential	No		8.9	8.9	<0.1	<1	Negligible	Not significant
R0327	Rusper Road	524873	137094	Residential	No		9.1	9.1	<0.1	<1	Negligible	Not significant
R0328	Tangmere Road	524984	136784	Residential	No		9.7	9.7	<0.1	<1	Negligible	Not significant
R0329	Ifield Drive	524949	137083	Residential	No		9.1	9.1	<0.1	<1	Negligible	Not significant
R0330	Ifield Drive	525087	137313	Residential	No		9.8	9.8	<0.1	<1	Negligible	Not significant
R0331	Quantock Close	525529	136821	Residential	No		10.1	10.1	<0.1	<1	Negligible	Not significant
R0332	Reynolds Place	526098	137067	Residential	No		10.1	10.1	<0.1	<1	Negligible	Not significant
R0333	Ifield Road	525925	136768	Residential	No		9.8	9.8	<0.1	<1	Negligible	Not significant
R0334	Ifield Road	526171	136708	Residential	No		10.1	10.1	<0.1	<1	Negligible	Not significant
R0335	A2220 Ifield Road	526592	136615	Residential	No		10.5	10.5	<0.1	<1	Negligible	Not significant
R0336	West Green Drive	526590	136691	Residential	No		10.4	10.4	<0.1	<1	Negligible	Not significant
R0337	Springfield Road	526711	136358	Residential	No		10.3	10.3	<0.1	<1	Negligible	Not significant
R0338	East Park	526756	136305	Residential	No		10.4	10.4	<0.1	<1	Negligible	Not significant
R0339	Stagelands	525920	137707	Residential	No		10.0	10.0	<0.1	<1	Negligible	Not significant
R0340	Martyrs Avenue	526440	138307	Residential	No		9.7	9.8	0.1	<1	Negligible	Not significant
R0341	Martyrs Avenue	526969	138412	Residential	No		9.9	9.9	<0.1	<1	Negligible	Not significant
R0342	A23 London Road	526994	138324	Residential	No		10.0	10.0	<0.1	<1	Negligible	Not significant
R0344	A23 London Road	527012	138236	Residential	No		10.0	10.0	<0.1	<1	Negligible	Not significant
R0345	A23 London Road	526936	138025	Residential	No		10.0	10.0	<0.1	<1	Negligible	Not significant
R0346	Turnpike Place	526888	137825	Residential	No		10.7	10.7	<0.1	<1	Negligible	Not significant
R0347	A2219 London Road	526919	137654	Residential	No		10.7	10.7	<0.1	<1	Negligible	Not significant
R0348	A2219 London Road	526913	137522	Residential	No		10.5	10.5	<0.1	<1	Negligible	Not significant
R0349	A2219 London Road	526909	137223	Residential	No		10.8	10.8	<0.1	<1	Negligible	Not significant
R0350	A2219 London Road	526922	137209	Residential	No		10.8	10.8	<0.1	<1	Negligible	Not significant
R0351	Barnfield Road	526965	137484	Residential	No		10.1	10.1	<0.1	<1	Negligible	Not significant
R0352	Barnfield Road	527327	137302	Residential	No		10.1	10.1	<0.1	<1	Negligible	Not significant
R0353	Three Bridges Road	527429	136602	Residential	No		10.7	10.7	<0.1	<1	Negligible	Not significant
R0354	A2220 Haslett Avenue East	527473	136580	Residential	No		10.2	10.2	<0.1	<1	Negligible	Not significant
R0355	Mitchells Road	527619	136695	Residential	No		10.2	10.2	<0.1	<1	Negligible	Not significant
R0356	Three Bridges Road	527650	136660	Residential	No		10.0	10.0	<0.1	<1	Negligible	Not significant
R0357	Three Bridges Road	527907	136728	Residential	No		10.0	10.0	<0.1	<1	Negligible	Not significant
R0358	Crossways Close	527966	137169	Residential	No		10.0	10.0	<0.1	<1	Negligible	Not significant
R0359	Kilnmead	527243	137016	Residential	No		10.5	10.5	<0.1	<1	Negligible	Not significant
R0360	Kilnmead	527352	137020	Residential	No		10.4	10.4	<0.1	<1	Negligible	Not significant
R0361	Woodfield Road	527380	136998	Residential	No		10.1	10.1	<0.1	<1	Negligible	Not significant
R0362	A2004 Northgate Avenue	527399	136853	Residential	No		10.1	10.1	<0.1	<1	Negligible	Not significant
R0363	A2004 Northgate Avenue	527516	136956	Residential	No		10.1	10.1	<0.1	<1	Negligible	Not significant
R0364	Ridgeside	527811	136921	Residential	No		9.9	9.9	<0.1	<1	Negligible	Not significant
R0365	Shaws Road	527474	137318	Residential	No		10.1	10.1	<0.1	<1	Negligible	Not significant
R0366	Woodfield Road	527567	137505	Residential	No		10.1	10.1	<0.1	<1	Negligible	Not significant
R0367	Woodfield Road	527704	137664	Residential	No		10.1	10.1	<0.1	<1	Negligible	Not significant
R0368	Martyrs Avenue	526279	138114	Residential	No		9.6	9.6	<0.1	<1	Negligible	Not significant



ID	Name	X	Y	Type	In AQMA?	AQMA Title	2029 Annual mean PM <sub>2.5</sub> concentration (µg/m <sup>3</sup> )			Change Relative to Air Quality Standard (%)	Impact	Significance
							Without Project	With Project	Change			
R0369	Martyrs Avenue	526661	138426	Residential	No		9.6	9.7	0.1	<1	Negligible	Not significant
R0370	Langley Drive	526502	137910	Residential	No		10.0	10.0	<0.1	<1	Negligible	Not significant
R0371	A2220 Haslett Avenue East	527983	136577	Residential	No		10.1	10.1	<0.1	<1	Negligible	Not significant
R0372	A2220 Russell Way	528119	136479	Residential	No		10.4	10.4	<0.1	<1	Negligible	Not significant
R0373	Weald Drive	528103	136247	Residential	No		10.1	10.1	<0.1	<1	Negligible	Not significant
R0374	Coltash Road	528151	136207	Residential	No		10.1	10.1	<0.1	<1	Negligible	Not significant
R0375	Worth Road	529217	137013	Residential	No		10.4	10.4	<0.1	<1	Negligible	Not significant
R0376	Worth Road	529732	136776	Residential	No		10.6	10.6	<0.1	<1	Negligible	Not significant
R0377	Worth Road	529756	136750	Residential	No		10.3	10.3	<0.1	<1	Negligible	Not significant
R0378	B2036 Balcombe Road	529834	136436	Residential	No		10.3	10.4	0.1	<1	Negligible	Not significant
R0379	B2036 Balcombe Road	529776	136347	Residential	No		10.2	10.2	<0.1	<1	Negligible	Not significant
R0380	B2036 Balcombe Road	529937	136134	Residential	No		10.4	10.4	<0.1	<1	Negligible	Not significant
R0381	Maidenbower Drive	529654	136158	Residential	No		10.1	10.1	<0.1	<1	Negligible	Not significant
R0382	Billinton Drive	528873	136838	Residential	No		9.9	9.9	<0.1	<1	Negligible	Not significant
R0383	Billinton Drive	528926	136271	Residential	No		9.9	9.9	<0.1	<1	Negligible	Not significant
R0384	Billinton Drive	529080	136030	Residential	No		10.2	10.2	<0.1	<1	Negligible	Not significant
R0385	Billinton Drive	529122	135811	Residential	No		10.4	10.4	<0.1	<1	Negligible	Not significant
R0386	Maidenbower Drive	529631	135809	Residential	No		10.2	10.2	<0.1	<1	Negligible	Not significant
R0387	Maidenbower Drive	529709	136026	Residential	No		10.1	10.1	<0.1	<1	Negligible	Not significant
R0388	Shaftesbury Road	529910	135872	Residential	No		11.0	11.0	<0.1	<1	Negligible	Not significant
R0389	B2036 Balcombe Road	529926	135810	Residential	No		11.1	11.1	<0.1	<1	Negligible	Not significant
R0390	Chaucer Road	528919	137668	Residential	No		10.2	10.2	<0.1	<1	Negligible	Not significant
R0391	St Mary's Drive	528846	137806	Residential	No		10.2	10.2	<0.1	<1	Negligible	Not significant
R0392	Grattons Drive	529267	137697	Residential	No		10.3	10.3	<0.1	<1	Negligible	Not significant
R0393	Grattons Drive	529216	137971	Residential	No		10.2	10.2	<0.1	<1	Negligible	Not significant
R0394	Somerville Drive	529329	138062	Residential	No		9.8	9.8	<0.1	<1	Negligible	Not significant
R0395	St Catherines Road	529526	138327	Residential	No		9.8	9.8	<0.1	<1	Negligible	Not significant
R0396	B2036 Balcombe Road	529731	138221	Residential	No		10.1	10.1	<0.1	<1	Negligible	Not significant
R0397	B2036 Balcombe Road	529739	137883	Residential	No		10.5	10.6	0.1	<1	Negligible	Not significant
R0398	B2036 Balcombe Road	529698	137571	Residential	No		11.2	11.3	0.1	<1	Negligible	Not significant
R0399	Wentworth Drive	529721	137357	Residential	No		10.4	10.4	<0.1	<1	Negligible	Not significant
R0400	Grattons Drive	529315	137470	Residential	No		10.5	10.5	<0.1	<1	Negligible	Not significant
R0401	B2036 Balcombe Road	529757	136911	Residential	No		10.4	10.4	<0.1	<1	Negligible	Not significant
R0402	The Ridings	530173	136860	Residential	No		10.1	10.1	<0.1	<1	Negligible	Not significant
R0403	Church Road	530072	136507	Residential	No		9.9	9.9	<0.1	<1	Negligible	Not significant
R0404	Turners Hill Road	529966	136853	Residential	No		10.4	10.4	<0.1	<1	Negligible	Not significant
R0405	Charlwood Road	526060	139792	Residential	No		8.9	8.9	<0.1	<1	Negligible	Not significant
R0408	Radford Road	529529	139902	Residential	No		8.9	8.9	<0.1	<1	Negligible	Not significant
R0409	Radford Road	529817	140028	Residential	No		9.0	9.0	<0.1	<1	Negligible	Not significant
R0410	Daffodil Crescent	529783	139274	Residential	No		9.0	9.0	<0.1	<1	Negligible	Not significant
R0411	B2036 Balcombe Road	529698	139738	Residential	No		9.1	9.1	<0.1	<1	Negligible	Not significant
R0412	A264 Copthorne Common	531714	138913	Residential	No		9.8	9.8	<0.1	<1	Negligible	Not significant
R0413	Borers Arms Road	532646	139279	Residential	No		9.6	9.6	<0.1	<1	Negligible	Not significant
R0414	A264 Copthorne Common	532876	139259	Residential	No		9.4	9.4	<0.1	<1	Negligible	Not significant
R0415	Borers Arms Road	532221	139484	Residential	No		8.9	8.9	<0.1	<1	Negligible	Not significant
R0416	Copthorne Bank	531958	139619	Residential	No		9.2	9.2	<0.1	<1	Negligible	Not significant

ID	Name	X	Y	Type	In AQMA?	AQMA Title	2029 Annual mean PM <sub>2.5</sub> concentration (µg/m <sup>3</sup> )			Change Relative to Air Quality Standard (%)	Impact	Significance
							Without Project	With Project	Change			
R0417	Shiplebridge Lane	530801	140162	Residential	No		9.5	9.5	<0.1	<1	Negligible	Not significant
R0418	Shiplebridge Lane	530912	139448	Residential	No		9.5	9.5	<0.1	<1	Negligible	Not significant
R0419	Copthorne Bank	531308	139440	Residential	No		9.3	9.3	<0.1	<1	Negligible	Not significant
R0420	Copthorne Bank	532038	139746	Residential	No		8.9	8.9	<0.1	<1	Negligible	Not significant
R0421	Copthorne Bank	532212	140117	Residential	No		8.7	8.7	<0.1	<1	Negligible	Not significant
R0422	Copthorne Bank	532257	140587	Residential	No		8.7	8.7	<0.1	<1	Negligible	Not significant
R0424	Broadbridge Lane	531961	141653	Residential	No		8.8	8.8	<0.1	<1	Negligible	Not significant
R0425	Broadbridge Lane	531684	141725	Residential	No		8.7	8.7	<0.1	<1	Negligible	Not significant
R0426	Broadbridge Lane	531265	142475	Residential	No		9.0	9.0	<0.1	<1	Negligible	Not significant
R0427	Broadbridge Lane	531261	142718	Residential	No		9.0	9.0	<0.1	<1	Negligible	Not significant
R0428	Redehall Road	531967	142230	Residential	No		9.0	9.0	<0.1	<1	Negligible	Not significant
R0429	Plough Road	531817	143111	Residential	No		9.5	9.6	0.1	<1	Negligible	Not significant
R0432	Weatherhill Road	531456	143329	Residential	No		9.6	9.6	<0.1	<1	Negligible	Not significant
R0433	New Road	531800	143228	Residential	No		9.7	9.7	<0.1	<1	Negligible	Not significant
R0434	Plough Road	532124	143109	Residential	No		9.0	9.0	<0.1	<1	Negligible	Not significant
R0435	Smallfield Road	533072	143273	Residential	No		8.7	8.7	<0.1	<1	Negligible	Not significant
R0436	Chapel Road	531973	144048	Residential	No		9.4	9.4	<0.1	<1	Negligible	Not significant
R0437	Scott's Hill	532554	144749	Residential	No		8.7	8.7	<0.1	<1	Negligible	Not significant
R0438	Miller's Lane	532600	145425	Residential	No		8.7	8.7	<0.1	<1	Negligible	Not significant
R0439	Outwood Lane	532864	145763	Residential	No		8.7	8.7	<0.1	<1	Negligible	Not significant
R0440	Outwood Lane	532984	146159	Residential	No		9.0	9.0	<0.1	<1	Negligible	Not significant
R0441	Rookery Hill	531420	144902	Residential	No		9.5	9.5	<0.1	<1	Negligible	Not significant
R0442	Miller's Lane	531501	145404	Residential	No		9.3	9.3	<0.1	<1	Negligible	Not significant
R0443	Miller's Lane	531842	145325	Residential	No		9.2	9.2	<0.1	<1	Negligible	Not significant
R0444	Wasp Green Lane	532076	145535	Residential	No		8.6	8.6	<0.1	<1	Negligible	Not significant
R0445	Miller's Lane	532410	145572	Residential	No		8.6	8.7	0.1	<1	Negligible	Not significant
R0446	Wasp Green Lane	531995	145963	Residential	No		9.2	9.2	<0.1	<1	Negligible	Not significant
R0447	Cross Oak Lane	529721	145328	Residential	No		8.8	8.8	<0.1	<1	Negligible	Not significant
R0448	Smallfield Road	530638	143448	Residential	No		10.0	10.1	0.1	<1	Negligible	Not significant
R0449	Langwood Drive	529760	143281	Residential	No		9.8	9.8	<0.1	<1	Negligible	Not significant
R0450	Wheatfield Way	529237	143358	Residential	No		9.7	9.7	<0.1	<1	Negligible	Not significant
R0451	Wheatfield Way	529195	143377	Residential	No		9.7	9.7	<0.1	<1	Negligible	Not significant
R0452	Smallmead	528922	143320	Residential	No		9.9	9.9	<0.1	<1	Negligible	Not significant
R0453	Smallfield Road	529015	143372	Residential	No		9.7	9.7	<0.1	<1	Negligible	Not significant
R0454	B2036 Balcombe Road	528988	142821	Residential	No		9.7	9.7	<0.1	<1	Negligible	Not significant
R0455	B2036 Balcombe Road	528878	143130	Residential	No		9.9	9.9	<0.1	<1	Negligible	Not significant
R0456	Station Approach	528709	142930	Residential	No		9.6	9.6	<0.1	<1	Negligible	Not significant
R0457	B2036 Balcombe Road	528771	143285	Residential	No		10.2	10.2	<0.1	<1	Negligible	Not significant
R0458	High Street	528474	143010	Residential	No		10.3	10.3	<0.1	<1	Negligible	Not significant
R0459	A23 Brighton Road	528051	143316	Residential	No		10.4	10.4	<0.1	<1	Negligible	Not significant
R0460	Vicarage Lane	527983	143309	Residential	No		10.3	10.3	<0.1	<1	Negligible	Not significant
R0461	A23 Brighton Road	527977	143173	Residential	No		10.4	10.4	<0.1	<1	Negligible	Not significant
R0462	Victoria Road	528216	143136	Residential	No		9.9	9.9	<0.1	<1	Negligible	Not significant
R0463	A23 Brighton Road	528175	143554	Residential	No		10.6	10.6	<0.1	<1	Negligible	Not significant
R0464	Albert Road	528324	143375	Residential	No		10.0	10.0	<0.1	<1	Negligible	Not significant
R0465	Yattendon Road	528634	143218	Residential	No		9.9	9.9	<0.1	<1	Negligible	Not significant



ID	Name	X	Y	Type	In AQMA?	AQMA Title	2029 Annual mean PM <sub>2.5</sub> concentration (µg/m <sup>3</sup> )			Change Relative to Air Quality Standard (%)	Impact	Significance
							Without Project	With Project	Change			
R0466	Yattendon Road	528641	143161	Residential	No		10.0	10.1	0.1	<1	Negligible	Not significant
R0467	Oakwood Road	528589	143404	Residential	No		9.9	9.9	<0.1	<1	Negligible	Not significant
R0468	Oakwood Road	528589	143585	Residential	No		9.9	9.9	<0.1	<1	Negligible	Not significant
R0469	Oakwood Road	528426	143795	Residential	No		9.9	9.9	<0.1	<1	Negligible	Not significant
R0470	A23 Brighton Road	528365	143874	Residential	No		10.2	10.2	<0.1	<1	Negligible	Not significant
R0471	Wheatfield Way	529199	143500	Residential	No		9.6	9.6	<0.1	<1	Negligible	Not significant
R0472	Wheatfield Way	529312	143703	Residential	No		9.6	9.6	<0.1	<1	Negligible	Not significant
R0473	Wheatfield Way	528985	143814	Residential	No		9.8	9.8	<0.1	<1	Negligible	Not significant
R0474	Brookfield Drive	528879	144218	Residential	No		9.9	10.0	0.1	<1	Negligible	Not significant
R0475	A23 Bonehurst Road	528457	144405	Residential	No		10.0	10.0	<0.1	<1	Negligible	Not significant
R0476	A23 Bonehurst Road	528424	144355	Residential	No		10.2	10.2	<0.1	<1	Negligible	Not significant
R0477	Empire Villas	528436	145288	Residential	No		9.4	9.5	0.1	<1	Negligible	Not significant
R0478	A23 Bonehurst Road	528305	145825	Residential	No		9.2	9.2	<0.1	<1	Negligible	Not significant
R0479	Lodge Lane	528117	146231	Residential	No		9.3	9.3	<0.1	<1	Negligible	Not significant
R0480	Ladbroke Road	528691	144054	Residential	No		9.7	9.7	<0.1	<1	Negligible	Not significant
R0481	Ladbroke Road	528605	144059	Residential	No		9.7	9.7	<0.1	<1	Negligible	Not significant
R0482	Ladbroke Road	528476	144086	Residential	No		10.2	10.2	<0.1	<1	Negligible	Not significant
R0483	Horley Row	528271	144074	Residential	No		9.5	9.5	<0.1	<1	Negligible	Not significant
R0484	B2036 Balcombe Road	528786	143305	Residential	No		10.2	10.2	<0.1	<1	Negligible	Not significant
R0485	The Dell	528609	143745	Residential	No		10.0	10.0	<0.1	<1	Negligible	Not significant
R0486	Cranbourne Close	528492	144012	Residential	No		10.0	10.0	<0.1	<1	Negligible	Not significant
R0487	Horley Row	528342	144028	Residential	No		9.8	9.8	<0.1	<1	Negligible	Not significant
R0488	Church Walk	527679	142626	Residential	Yes	AQMA No.3 (Horley)	10.0	10.0	<0.1	<1	Negligible	Not significant
R0489	A23 Brighton Road	527734	142741	Residential	Yes	AQMA No.3 (Horley)	10.6	10.6	<0.1	<1	Negligible	Not significant
R0490	A23 Brighton Road	527911	142950	Residential	No		10.2	10.2	<0.1	<1	Negligible	Not significant
R0491	A23 Brighton Road	527969	143066	Residential	No		10.4	10.4	<0.1	<1	Negligible	Not significant
R0492	Vicarage Lane	527846	143572	Residential	No		9.8	9.8	<0.1	<1	Negligible	Not significant
R0493	Vicarage Lane	527794	143609	Residential	No		9.7	9.7	<0.1	<1	Negligible	Not significant
R0494	Lee Street	527672	143837	Residential	No		9.8	9.8	<0.1	<1	Negligible	Not significant
R0495	Meath Green Lane	527659	143857	Residential	No		9.9	9.9	<0.1	<1	Negligible	Not significant
R0496	Horley Row	527770	143870	Residential	No		9.7	9.7	<0.1	<1	Negligible	Not significant
R0497	Horley Row	527954	143938	Residential	No		9.8	9.8	<0.1	<1	Negligible	Not significant
R0498	Horley Row	528121	143952	Residential	No		9.9	9.9	<0.1	<1	Negligible	Not significant
R0499	Lee Street	527404	143634	Residential	No		9.5	9.5	<0.1	<1	Negligible	Not significant
R0500	Parkhurst Road	527229	143620	Residential	No		9.5	9.5	<0.1	<1	Negligible	Not significant
R0501	Parkhurst Road	527208	143625	Residential	No		9.5	9.5	<0.1	<1	Negligible	Not significant
R0502	Parkhurst Road	527292	143794	Residential	No		9.5	9.5	<0.1	<1	Negligible	Not significant
R0503	Parkhurst Road	527401	143915	Residential	No		9.5	9.5	<0.1	<1	Negligible	Not significant
R0504	Parkhurst Road	527546	144017	Residential	No		9.2	9.2	<0.1	<1	Negligible	Not significant
R0505	Meath Green Lane	527309	144398	Residential	No		9.3	9.3	<0.1	<1	Negligible	Not significant
R0506	Meath Green Lane	527201	144824	Residential	No		9.2	9.2	<0.1	<1	Negligible	Not significant
R0507	Meath Green Lane	527417	144810	Residential	No		9.2	9.2	<0.1	<1	Negligible	Not significant
R0508	Meath Green Lane	527547	144993	Residential	No		9.2	9.2	<0.1	<1	Negligible	Not significant
R0509	Meath Green Lane	527294	145633	Residential	No		8.8	8.8	<0.1	<1	Negligible	Not significant
R0510	Lodge Lane	527062	145932	Residential	No		8.8	8.8	<0.1	<1	Negligible	Not significant
R0511	Lodge Lane	527399	146122	Residential	No		8.9	8.9	<0.1	<1	Negligible	Not significant

ID	Name	X	Y	Type	In AQMA?	AQMA Title	2029 Annual mean PM <sub>2.5</sub> concentration (µg/m <sup>3</sup> )			Change Relative to Air Quality Standard (%)	Impact	Significance
							Without Project	With Project	Change			
R0512	Lodge Lane	527714	146193	Residential	No		8.9	8.9	<0.1	<1	Negligible	Not significant
R0514	Mill Lane	526918	143214	Residential	No		8.8	8.8	<0.1	<1	Negligible	Not significant
R0515	Mill Lane	526595	143099	Residential	No		8.9	8.9	<0.1	<1	Negligible	Not significant
R0516	A217 Reigate Road	526272	143524	Residential	No		8.9	8.9	<0.1	<1	Negligible	Not significant
R0517	A217 Reigate Road	526217	144328	Residential	No		9.1	9.1	<0.1	<1	Negligible	Not significant
R0518	A217 Reigate Road	526123	144940	Residential	No		9.3	9.3	<0.1	<1	Negligible	Not significant
R0519	A217 Reigate Road	526039	145844	Residential	No		9.1	9.1	<0.1	<1	Negligible	Not significant
R0520	Horley Road	525229	141128	Residential	No		8.8	8.8	<0.1	<1	Negligible	Not significant
R0521	Horley Road	525847	141385	Residential	No		8.9	8.9	<0.1	<1	Negligible	Not significant
R0522	Charlwood Road	526454	141915	Residential	No		8.7	8.7	<0.1	<1	Negligible	Not significant
R0523	Charlwood Road	526198	141839	Residential	No		8.7	8.7	<0.1	<1	Negligible	Not significant
R0524	A264 Turners Hill Road	533524	139242	Residential	No		9.6	9.6	<0.1	<1	Negligible	Not significant
R0525	Crab Hill Lane	531034	147451	Residential	No		11.0	11.0	<0.1	<1	Negligible	Not significant
R0526	Cooper's Hill Road	531409	148642	Residential	No		11.0	11.0	<0.1	<1	Negligible	Not significant
R0527	Cooper's Hill Road	531592	149398	Residential	No		10.4	10.4	<0.1	<1	Negligible	Not significant
R0528	Deans Lane	531412	150654	Residential	No		10.5	10.5	<0.1	<1	Negligible	Not significant
R0529	Merstham Road	531196	151994	Residential	No		11.2	11.2	<0.1	<1	Negligible	Not significant
R0530	Merstham Road	531000	152554	Residential	No		11.4	11.4	<0.1	<1	Negligible	Not significant
R0531	Warwick Wold Road	530939	152742	Residential	No		11.5	11.5	<0.1	<1	Negligible	Not significant
R0532	Rockshaw Road	530351	153663	Residential	No		10.9	11.0	0.1	<1	Negligible	Not significant
R0533	Rockshaw Road	530182	153828	Residential	No		10.9	10.9	<0.1	<1	Negligible	Not significant
R0534	A23 London Road North	529114	154253	Residential	No		10.0	10.0	<0.1	<1	Negligible	Not significant
R0535	B2031 Shepherd's Hill	529210	154302	Residential	No		10.2	10.2	<0.1	<1	Negligible	Not significant
R0536	B2031 Shepherd's Hill	529053	154327	Residential	No		10.2	10.2	<0.1	<1	Negligible	Not significant
R0537	London Road North	528649	154927	Residential	No		9.9	9.9	<0.1	<1	Negligible	Not significant
R0538	Balcombe Road	530075	135674	Residential	No		10.0	10.0	<0.1	<1	Negligible	Not significant
R0539	B2036 Balcombe Road	529986	135701	Residential	No		10.5	10.5	<0.1	<1	Negligible	Not significant
R0540	B2036 Balcombe Road	529913	135491	Residential	No		11.0	11.0	<0.1	<1	Negligible	Not significant
R0541	Pagewood Close	529899	135459	Residential	No		11.0	11.0	<0.1	<1	Negligible	Not significant
R0542	Carter Road	529800	135343	Residential	No		10.8	10.8	<0.1	<1	Negligible	Not significant
R0543	Boleyn Close	529644	135155	Residential	No		10.8	10.8	<0.1	<1	Negligible	Not significant
R0544	Gabriel Road	529520	134990	Residential	No		10.1	10.1	<0.1	<1	Negligible	Not significant
R0545	Beckford Way	528967	134412	Residential	No		10.2	10.2	<0.1	<1	Negligible	Not significant
R0551	Oakwood Road	531301	152984	Residential	No		10.7	10.7	<0.1	<1	Negligible	Not significant
R0552	The Conduit	532916	152773	Residential	No		11.0	11.0	<0.1	<1	Negligible	Not significant
R0553	North Park Lane	533803	152756	Residential	No		11.0	11.1	0.1	<1	Negligible	Not significant
R0555	Tandridgehill Lane	536846	153023	Residential	No		9.7	9.7	<0.1	<1	Negligible	Not significant
R0556	Chalkpit Lane	538420	153848	Residential	No		10.1	10.2	0.1	<1	Negligible	Not significant
R0557	Water Lane	540300	153826	Residential	No		10.2	10.2	<0.1	<1	Negligible	Not significant
R0558	B269 Titsey Road	540690	154085	Residential	No		10.3	10.3	<0.1	<1	Negligible	Not significant
R0559	A233 London Road	544737	155185	Residential	No		10.1	10.1	<0.1	<1	Negligible	Not significant
R0560	Brasted Hill Road	547255	156074	Residential	Yes	Sevenoaks AQMA No.2 M25	10.8	10.8	<0.1	<1	Negligible	Not significant
R0561	Combe Bank Drive	547965	156391	Residential	Yes	Sevenoaks AQMA No.2 M25	10.8	10.8	<0.1	<1	Negligible	Not significant
R0562	Chevening Road	549589	156676	Residential	No		10.4	10.4	<0.1	<1	Negligible	Not significant
R0563	B2211 Sundridge Road	549403	157058	Residential	No		10.3	10.3	<0.1	<1	Negligible	Not significant
R0564	Sundridge Road	549822	157781	Residential	Yes	Sevenoaks AQMA No.2 M25	10.4	10.4	<0.1	<1	Negligible	Not significant



ID	Name	X	Y	Type	In AQMA?	AQMA Title	2029 Annual mean PM <sub>2.5</sub> concentration (µg/m <sup>3</sup> )			Change Relative to Air Quality Standard (%)	Impact	Significance
							Without Project	With Project	Change			
R0565	B2211 Sundridge Road	549920	158088	Residential	Yes	Sevenoaks AQMA No.2 M25	10.2	10.2	<0.1	<1	Negligible	Not significant
R0570	Laxton Gardens	529965	153265	Residential	No		10.8	10.8	<0.1	<1	Negligible	Not significant
R0571	Ashcombe Road	529200	153553	Residential	Yes	AQMA No.1 (M25)	13.0	13.1	0.1	<1	Negligible	Not significant
R0572	Quality Street	528796	153630	Residential	No		11.1	11.1	<0.1	<1	Negligible	Not significant
R0573	Gatton Bottom	528869	153732	Residential	No		11.6	11.6	<0.1	<1	Negligible	Not significant
R0574	Reigate Hill	525441	152457	Residential	No		10.8	10.8	<0.1	<1	Negligible	Not significant
R0575	Margery Lane	525186	152538	Residential	No		11.6	11.6	<0.1	<1	Negligible	Not significant
R0576	Margery Wood Lane	524717	152368	Residential	No		10.4	10.4	<0.1	<1	Negligible	Not significant
R0577	Margery Grove	524138	152557	Residential	No		11.0	11.0	<0.1	<1	Negligible	Not significant
R0578	Dents Grove	523913	152607	Residential	No		11.2	11.2	<0.1	<1	Negligible	Not significant
R0579	Dorking Road	522579	153206	Residential	No		10.2	10.2	<0.1	<1	Negligible	Not significant
R0580	Sturt's Lane	522110	153721	Residential	Yes	AQMA No.1 (M25)	11.7	11.8	0.1	<1	Negligible	Not significant
R0581	Dorking Road	521983	153697	Residential	No		10.1	10.1	<0.1	<1	Negligible	Not significant
R0582	Sturt's Lane	521875	153894	Residential	Yes	AQMA No.1 (M25)	11.4	11.4	<0.1	<1	Negligible	Not significant
R0583	Hurst Lane	520511	155585	Residential	No		10.6	10.6	<0.1	<1	Negligible	Not significant
R0584	Tilley Lane	520047	156024	Residential	No		10.9	10.9	<0.1	<1	Negligible	Not significant
R0585	Quarry Gardens	517687	156764	Residential	No		12.6	12.6	<0.1	<1	Negligible	Not significant
R0586	A243 Leatherhead By-Pass Road	517435	156861	Residential	No		12.0	12.0	<0.1	<1	Negligible	Not significant
R0587	Kingston Road	516421	158459	Residential	No		11.4	11.4	<0.1	<1	Negligible	Not significant
R0588	B2430 Oxshott Road	516149	158584	Residential	No		11.4	11.4	<0.1	<1	Negligible	Not significant
R0589	Oxshott Road	516026	158779	Residential	No		11.6	11.6	<0.1	<1	Negligible	Not significant
R0590	Bookham Road	511971	157472	Residential	No		10.2	10.2	<0.1	<1	Negligible	Not significant
R0591	Bookham Road	511340	157672	Residential	No		10.5	10.5	<0.1	<1	Negligible	Not significant
R0592	Martyr's Green	509407	158321	Residential	No		10.5	10.5	<0.1	<1	Negligible	Not significant
R0593	Pointers Road	509378	158473	Residential	No		11.4	11.4	<0.1	<1	Negligible	Not significant
R0594	Pointers Road	508867	158877	Residential	No		10.5	10.5	<0.1	<1	Negligible	Not significant
R0595	Sanway Road	506157	160043	Residential	No		11.7	11.7	<0.1	<1	Negligible	Not significant
R0596	Murray's Lane	505886	160382	Residential	No		12.1	12.1	<0.1	<1	Negligible	Not significant
R0597	The Pavillions	505670	161563	Residential	No		12.0	12.0	<0.1	<1	Negligible	Not significant
R0598	Pinewood Avenue	505398	162285	Residential	Yes	Runnymede M25 AQMA	12.0	12.0	<0.1	<1	Negligible	Not significant
R0599	Common Lane	505462	162381	Residential	Yes	Runnymede M25 AQMA	12.7	12.7	<0.1	<1	Negligible	Not significant
R0600	Loncin Mead Avenue	505236	162688	Residential	Yes	Runnymede M25 AQMA	13.0	13.0	<0.1	<1	Negligible	Not significant
R0601	Rowhurst Avenue	504598	163715	Residential	Yes	Runnymede M25 AQMA	12.6	12.6	<0.1	<1	Negligible	Not significant
R0602	Church Road	504208	164267	Residential	Yes	Runnymede M25 AQMA	13.5	13.5	<0.1	<1	Negligible	Not significant
R0603	Brittans Lane	503741	165233	Residential	Yes	Runnymede M25 AQMA	11.9	11.9	<0.1	<1	Negligible	Not significant
R0604	Lyne Crossing Road	502138	166992	Residential	No		10.9	10.9	<0.1	<1	Negligible	Not significant
R0605	Green Road	501656	168141	Residential	No		11.5	11.5	<0.1	<1	Negligible	Not significant
R0606	B388 Mill House Lane	501791	168208	Residential	Yes	Runnymede M25 AQMA	12.1	12.1	<0.1	<1	Negligible	Not significant
R0607	B388 Thorpe By-Pass	501763	168315	Residential	Yes	Runnymede M25 AQMA	12.1	12.1	<0.1	<1	Negligible	Not significant
R0632	Big Common Lane	531617	150849	Residential	No		10.5	10.5	<0.1	<1	Negligible	Not significant
R0712	Holmcroft	527297	136127	Residential	No		10.0	10.0	<0.1	<1	Negligible	Not significant
R0836	A25 West Street	524914	150372	Residential	Yes	AQMA No.9 (Reigate High St / West St / Bell St)	9.5	9.5	<0.1	<1	Negligible	Not significant
R0837	Dovers Green Road	525757	148288	Residential	No		10.0	10.0	<0.1	<1	Negligible	Not significant
R0838	A217 Cockshot Hill	525844	148779	Residential	No		10.7	10.7	<0.1	<1	Negligible	Not significant
R0839	A217 Bell Street	525554	149705	Residential	No		10.0	10.0	<0.1	<1	Negligible	Not significant

ID	Name	X	Y	Type	In AQMA?	AQMA Title	2029 Annual mean PM <sub>2.5</sub> concentration (µg/m <sup>3</sup> )			Change Relative to Air Quality Standard (%)	Impact	Significance
							Without Project	With Project	Change			
R0840	B2034 Lesbourne Road	525518	149859	Residential	No		10.5	10.5	<0.1	<1	Negligible	Not significant
R0841	A217 Bell Street	525374	150163	Residential	Yes	AQMA No.9 (Reigate High St / West St / Bell St)	10.1	10.1	<0.1	<1	Negligible	Not significant
R0842	A25 Church Street	525517	150303	Residential	Yes	AQMA No.9 (Reigate High St / West St / Bell St)	10.0	10.0	<0.1	<1	Negligible	Not significant
R0843	A25 Church Street	525366	150255	Residential	Yes	AQMA No.9 (Reigate High St / West St / Bell St)	10.0	10.1	0.1	<1	Negligible	Not significant
R0844	A217 Bell Street	525352	150236	Residential	Yes	AQMA No.9 (Reigate High St / West St / Bell St)	10.0	10.0	<0.1	<1	Negligible	Not significant
R0845	A25 High Street	525061	150299	Residential	Yes	AQMA No.9 (Reigate High St / West St / Bell St)	10.2	10.2	<0.1	<1	Negligible	Not significant
R0846	A25 London Road	525170	150480	Residential	No		10.0	10.0	<0.1	<1	Negligible	Not significant
R0847	A25 Castlefield Road	525442	150400	Residential	No		9.9	10.0	0.1	<1	Negligible	Not significant
R0848	A23 Brighton Road	528017	146984	Residential	No		9.7	9.7	<0.1	<1	Negligible	Not significant
R0849	A23 Horley Road	527850	147996	Residential	No		9.8	9.9	0.1	<1	Negligible	Not significant
R0850	A23 Brighton Road	527617	149514	Residential	No		10.7	10.7	<0.1	<1	Negligible	Not significant
R0851	Cavendish Road	528187	150461	Residential	Yes	AQMA No. 12 (Redhill)	10.0	10.0	<0.1	<1	Negligible	Not significant
R0852	A23 Brighton Road	527876	150232	Residential	Yes	AQMA No. 12 (Redhill)	10.7	10.7	<0.1	<1	Negligible	Not significant
R0854	A23 Princess Way	528112	150800	Residential	Yes	AQMA No. 12 (Redhill)	10.2	10.2	<0.1	<1	Negligible	Not significant
R0855	Gloucester Road	527983	150871	Residential	Yes	AQMA No. 12 (Redhill)	10.6	10.6	<0.1	<1	Negligible	Not significant
R0860	A23 London Road	528178	152116	Residential	No		10.5	10.4	-0.1	<-1	Negligible	Not significant
R0861	A23 London Road	528085	151373	Residential	No		10.5	10.5	<0.1	<1	Negligible	Not significant
R0863	A217 London Road	525396	150798	Residential	Yes	AQMA No. 11 (Reigate Hill)	10.4	10.5	0.1	<1	Negligible	Not significant
R0864	A217 Reigate Hill	525566	151538	Residential	Yes	AQMA No. 11 (Reigate Hill)	10.2	10.2	<0.1	<1	Negligible	Not significant
R0934	A23 Brighton Road	528776	156248	Residential	Yes	Hooley AQMA	10.5	10.5	<0.1	<1	Negligible	Not significant
R0935	A23 Brighton Road	528809	156561	Residential	Yes	Hooley AQMA	10.6	10.6	<0.1	<1	Negligible	Not significant
R0936	Woodfield Close	529183	157833	Residential	Yes	Croydon AQMA	9.8	9.8	<0.1	<1	Negligible	Not significant
R0937	A23 Brighton Road	529326	158135	Residential	Yes	Croydon AQMA	10.4	10.4	<0.1	<1	Negligible	Not significant
R0938	A237 Lion Green Road	529755	159381	Residential	Yes	Croydon AQMA	10.6	10.6	<0.1	<1	Negligible	Not significant
R0939	B2030 Stoats Nest Road	530363	160237	Residential	Yes	Croydon AQMA	10.3	10.3	<0.1	<1	Negligible	Not significant
R0940	A23 Brighton Road	530422	160292	Residential	Yes	Croydon AQMA	10.2	10.2	<0.1	<1	Negligible	Not significant
R0941	B2030 Smitham Downs Road	530414	160350	Residential	Yes	Croydon AQMA	10.5	10.5	<0.1	<1	Negligible	Not significant
R0942	A23 Brighton Road	531217	161574	Residential	Yes	Croydon AQMA	11.4	11.4	<0.1	<1	Negligible	Not significant
R0943	A23 Brighton Road	531192	161536	Residential	Yes	Croydon AQMA	11.1	11.1	<0.1	<1	Negligible	Not significant
R0944	A217 Brighton Road	525281	153507	Residential	No		10.3	10.3	<0.1	<1	Negligible	Not significant
R0953	A24 Leatherhead Road	517608	156887	Residential	No		12.2	12.2	<0.1	<1	Negligible	Not significant
R0991	A2043 Cheam Common Road	523408	165044	Residential	Yes	Sutton AQMA	11.5	11.5	<0.1	<1	Negligible	Not significant
R0992	A24 London Road	523471	165042	Residential	Yes	Sutton AQMA	11.5	11.5	<0.1	<1	Negligible	Not significant
R0999	A23 Foxley Lane	531115	161741	Residential	Yes	Croydon AQMA	11.1	11.1	<0.1	<1	Negligible	Not significant
R1000	Tudor Drive	524523	166712	Residential	Yes	Sutton AQMA	11.6	11.6	<0.1	<1	Negligible	Not significant
R1001	B279 Sutton Common Road	525336	165944	Residential	Yes	Sutton AQMA	11.6	11.6	<0.1	<1	Negligible	Not significant
R1002	A217 Reigate Avenue	526011	166531	Residential	Yes	Sutton AQMA	12.2	12.2	<0.1	<1	Negligible	Not significant
R1003	A217 Bishopsford Road	526108	166620	Residential	Yes	Sutton AQMA	12.0	12.0	<0.1	<1	Negligible	Not significant
R1004	B279 Angel Hill	525784	165410	Residential	Yes	Sutton AQMA	11.3	11.3	<0.1	<1	Negligible	Not significant
R1011	A237 Manor Road	528635	164755	Residential	Yes	Sutton AQMA	11.4	11.4	<0.1	<1	Negligible	Not significant
R1012	A237 Manor Road North	528616	164790	Residential	Yes	Sutton AQMA	11.5	11.5	<0.1	<1	Negligible	Not significant
R1014	Mile Road	528474	166105	Residential	Yes	Sutton AQMA	11.2	11.2	<0.1	<1	Negligible	Not significant
R1020	A212 Park Lane	532641	164859	Residential	Yes	Croydon AQMA	11.7	11.7	<0.1	<1	Negligible	Not significant



ID	Name	X	Y	Type	In AQMA?	AQMA Title	2029 Annual mean PM <sub>2.5</sub> concentration (µg/m <sup>3</sup> )			Change Relative to Air Quality Standard (%)	Impact	Significance
							Without Project	With Project	Change			
R1021	A212 Coombe Road	532604	164841	Residential	Yes	Croydon AQMA	11.5	11.5	<0.1	<1	Negligible	Not significant
R1028	A23 Purley Way	531258	161819	Residential	Yes	Croydon AQMA	11.0	11.0	<0.1	<1	Negligible	Not significant
R1029	Edgehill Road	531444	162399	Residential	Yes	Croydon AQMA	10.7	10.7	<0.1	<1	Negligible	Not significant
R1030	B275 Denning Avenue	531136	164565	Residential	Yes	Croydon AQMA	11.9	11.9	<0.1	<1	Negligible	Not significant
R1031	B275 Denning Avenue	531118	164529	Residential	Yes	Croydon AQMA	12.0	12.0	<0.1	<1	Negligible	Not significant
R1034	A232 Croydon Road	530998	164848	Residential	Yes	Croydon AQMA	11.3	11.3	<0.1	<1	Negligible	Not significant
R1035	A232 Stafford Road	531263	164871	Residential	Yes	Croydon AQMA	12.1	12.1	<0.1	<1	Negligible	Not significant
R1036	A23 Epsom Road	531221	164848	Residential	Yes	Croydon AQMA	11.8	11.8	<0.1	<1	Negligible	Not significant
R1037	A232 Duppas Hill Lane	532026	164979	Residential	Yes	Croydon AQMA	11.9	11.9	<0.1	<1	Negligible	Not significant
R1038	A232 Pump Pail North	532091	165061	Residential	Yes	Croydon AQMA	12.9	12.9	<0.1	<1	Negligible	Not significant
R1047	Beech House Road	532598	165169	Residential	Yes	Croydon AQMA	12.1	12.1	<0.1	<1	Negligible	Not significant
R1048	A232 The Croydon Flyover	532545	165233	Residential	Yes	Croydon AQMA	12.4	12.4	<0.1	<1	Negligible	Not significant
R1049	A232 Barclay Road	532639	165333	Residential	Yes	Croydon AQMA	12.5	12.5	<0.1	<1	Negligible	Not significant
R1050	A212 Wellesley Road	532436	166557	Residential	Yes	Croydon AQMA	12.3	12.3	<0.1	<1	Negligible	Not significant
R1051	A222 St James's Road	532313	166615	Residential	Yes	Croydon AQMA	12.3	12.3	<0.1	<1	Negligible	Not significant
R1053	A212 Northcote Road	532566	167082	Residential	Yes	Croydon AQMA	13.0	13.0	<0.1	<1	Negligible	Not significant
R1054	A212 Whitehorse Road	532554	167043	Residential	Yes	Croydon AQMA	12.7	12.7	<0.1	<1	Negligible	Not significant
R1055	A212 Grange Road	532768	168254	Residential	Yes	Croydon AQMA	12.7	12.7	<0.1	<1	Negligible	Not significant
R1057	A232 Fairfield Road	533041	165418	Residential	Yes	Croydon AQMA	11.1	11.1	<0.1	<1	Negligible	Not significant
R1058	A232 Chepstow Road	533298	165485	Residential	Yes	Croydon AQMA	11.5	11.5	<0.1	<1	Negligible	Not significant
R1059	A215 Shirley Road	535130	165942	Residential	Yes	Croydon AQMA	12.2	12.2	<0.1	<1	Negligible	Not significant
R1060	A215 Shirley Road	535091	165940	Residential	Yes	Croydon AQMA	11.2	11.2	<0.1	<1	Negligible	Not significant
R1061	A232 Wickham Road	535417	165668	Residential	Yes	Croydon AQMA	11.4	11.4	<0.1	<1	Negligible	Not significant
R1062	A222 Lower Addiscombe Road	534705	166720	Residential	Yes	Croydon AQMA	12.0	12.0	<0.1	<1	Negligible	Not significant
R1063	A222 Long Lane	534891	167003	Residential	Yes	Croydon AQMA	12.8	12.8	<0.1	<1	Negligible	Not significant
R1064	A215 Portland Road	534694	167379	Residential	Yes	Croydon AQMA	12.6	12.6	<0.1	<1	Negligible	Not significant
R1065	A222 Lower Addiscombe Road	533227	166324	Residential	Yes	Croydon AQMA	12.6	12.6	<0.1	<1	Negligible	Not significant
R1066	A222 Lower Addiscombe Road	533261	166316	Residential	Yes	Croydon AQMA	12.8	12.8	<0.1	<1	Negligible	Not significant
R1072	Charlwood Road	524880	138698	Residential	No		8.6	8.6	<0.1	<1	Negligible	Not significant
R1073	Gatwick Road	528287	138635	Residential	No		9.9	9.9	<0.1	<1	Negligible	Not significant
R1078	A217 Reigate Hill	525734	151771	Residential	Yes	AQMA No. 11 (Reigate Hill)	10.9	10.9	<0.1	<1	Negligible	Not significant
R1079	A217 Reigate Hill	525378	150909	Residential	Yes	AQMA No. 11 (Reigate Hill)	10.1	10.1	<0.1	<1	Negligible	Not significant
R1080	A23 Brighton Road	527707	149784	Residential	Yes	AQMA No. 12 (Redhill)	10.5	10.5	<0.1	<1	Negligible	Not significant
R1081	A25 Queensway	527888	150689	Residential	Yes	AQMA No. 12 (Redhill)	9.9	9.9	<0.1	<1	Negligible	Not significant
R1082	A23 London Road South	528974	153073	Residential	Yes	AQMA No. 10 (Merstham)	11.1	11.1	<0.1	<1	Negligible	Not significant
R1083	A23 London Road North	529019	153451	Residential	Yes	AQMA No. 10 (Merstham)	11.4	11.4	<0.1	<1	Negligible	Not significant
R1084	A23 High Street	528992	153327	Residential	Yes	AQMA No. 10 (Merstham)	11.2	11.2	<0.1	<1	Negligible	Not significant
R1086	A217 Brighton Road	525702	152944	Residential	No		11.4	11.4	<0.1	<1	Negligible	Not significant

Table 4.1.4: Predicted Annual Mean NO<sub>2</sub> Concentrations (µg/m<sup>3</sup>) and Impacts at Human Receptors for the 2032 Assessment Year

ID	Name	X	Y	Type	In AQMA?	AQMA Title	2032 Annual mean NO <sub>2</sub> concentration (µg/m <sup>3</sup> )			Change Relative to Air Quality Standard (%)	Impact	Significance
							Without Project	With Project	Change			
C0001	Outreach 3 Way Ifield Hall Charlwood Road Crawley	524684	138861	Other	No		10.8	11.1	0.3	<1	Negligible	Not significant
C0002	Ifield Community Centre	525265	137368	Other	No		11.4	11.5	0.1	<1	Negligible	Not significant
CD001	CR/2017/0997/OUT	527192	136870	Committed development, residential	No		13.7	13.8	0.1	<1	Negligible	Not significant
CD002	CR/2018/0341/FUL	527323	136827	Committed development, residential	No		20.5	20.5	<0.1	<1	Negligible	Not significant
CD003	CR/2016/0962/ARM	529966	138952	Committed development, residential	No		15.8	15.9	0.1	<1	Negligible	Not significant
CD004	CR/2016/0662/FUL	526871	136849	Committed development, residential	No		15.8	15.9	0.1	<1	Negligible	Not significant
CD005	CR/2016/0048/ARM	529144	138653	Committed development, school	No		14.2	14.4	0.2	<1	Negligible	Not significant
CD006	CR/2015/0609/FUL	526938	136637	Committed development, residential	No		15.6	15.6	<0.1	<1	Negligible	Not significant
CD007	CR/2013/0610/ARM	529356	139407	Committed development, residential	No		12.7	12.9	0.2	<1	Negligible	Not significant
CD008	CR/2016/0972/FUL	526244	136043	Committed development, residential	No		12.5	12.6	0.1	<1	Negligible	Not significant
CD009	CR/2015/0389/FUL	525177	137206	Committed development, residential	No		10.8	11.0	0.2	<1	Negligible	Not significant
CD010	CR/2018/0544/OUT	528649	138518	Committed development, residential	No		15.5	15.6	0.1	<1	Negligible	Not significant
CD011	CR/2018/0894/OUT	529463	139568	Committed development, residential	No		13.1	13.3	0.2	<1	Negligible	Not significant
CD012	CR/2017/0921/FUL	526932	137226	Committed development, residential	No		21.2	21.3	0.1	<1	Negligible	Not significant
CD013	CR/2017/0444/FUL	527081	136989	Committed development, residential	No		13.1	13.2	0.1	<1	Negligible	Not significant
CD014	CR/2014/0764/OUT	528206	138657	Committed development, other	No		16.3	16.4	0.1	<1	Negligible	Not significant
CD015	CR/2019/0660/FUL	527050	136325	Committed development, residential	No		14.9	15.0	0.1	<1	Negligible	Not significant
CD016	CR/2019/0330/FUL	530207	136341	Committed development, residential	No		11.4	11.5	0.1	<1	Negligible	Not significant
CD017	CR/2019/0271/PA3	527010	136282	Committed development, residential	No		12.7	12.8	0.1	<1	Negligible	Not significant
CD018	CR/2014/0524/PA3	527058	139000	Committed development, residential	No		15.6	15.9	0.3	<1	Negligible	Not significant
CD019	CR/2006/0695/OUT	526258	136941	Committed development, residential	No		14.5	14.6	0.1	<1	Negligible	Not significant
CD020	CR/2009/0352/OUT	526511	136640	Committed development, residential	No		16.8	16.9	0.1	<1	Negligible	Not significant
CD021	CR/2015/0552/NCC	529495	139377	Committed development, residential	No		12.9	13.0	0.1	<1	Negligible	Not significant
CD022	CR/2020/0274/FUL	526250	137355	Committed development, residential	No		17.5	17.7	0.2	<1	Negligible	Not significant
CD023	CR/2020/0192/RG3	524623	134908	Committed development, residential	No		11.3	11.4	0.1	<1	Negligible	Not significant
CD024	CR/2020/0037/FUL	528294	136461	Committed development, residential	No		14.0	14.1	0.1	<1	Negligible	Not significant
CD025	CR/2019/0845/FUL	526391	134555	Committed development, school	No		12.0	12.1	0.1	<1	Negligible	Not significant
CD026	CR/2019/0542/FUL	527142	136342	Committed development, residential	No		15.3	15.4	0.1	<1	Negligible	Not significant
CD027	CR/2020/0024/FUL	527089	136261	Committed development, residential	No		12.6	12.6	<0.1	<1	Negligible	Not significant



ID	Name	X	Y	Type	In AQMA?	AQMA Title	2032 Annual mean NO <sub>2</sub> concentration (µg/m <sup>3</sup> )			Change Relative to Air Quality Standard (%)	Impact	Significance
							Without Project	With Project	Change			
CD029	18/00967/OUT	527836	149721	Committed development, residential	No		11.9	12.0	0.1	<1	Negligible	Not significant
CD030	14/02124/F	527218	144582	Committed development, residential	No		10.6	10.9	0.3	<1	Negligible	Not significant
CD031	15/00731/F	527778	143441	Committed development, residential	No		13.0	13.4	0.4	1	Negligible	Not significant
CD032	15/00640/P3JPA	528393	143062	Committed development, residential	No		17.8	18.4	0.6	2	Negligible	Not significant
CD033	15/00500/F	528523	142920	Committed development, residential	Yes	AQMA No.3 (Horley)	17.5	18.1	0.6	2	Negligible	Not significant
CD034	16/01739/PAP3O	528357	142886	Committed development, residential	No		18.0	18.6	0.6	2	Negligible	Not significant
CD035	19/00147/F	528242	145252	Committed development, residential	No		10.7	10.9	0.2	<1	Negligible	Not significant
CD036	18/01971/F	528058	147183	Committed development, care home	No		11.6	11.7	0.1	<1	Negligible	Not significant
CD038	19/01365/S73 (Lodgecrest Development Site)	528042	150471	Committed development, residential	Yes	AQMA No. 12 (Redhill)	16.2	16.3	0.1	<1	Negligible	Not significant
CD039	17/02196/F	525617	148668	Committed development, residential	No		10.6	10.6	<0.1	<1	Negligible	Not significant
CD040	19/01623/F	527884	147606	Committed development, residential	No		12.0	12.1	0.1	<1	Negligible	Not significant
CD042	18/01158/F	527857	150465	Committed development, other	Yes	AQMA No. 12 (Redhill)	14.3	14.4	0.1	<1	Negligible	Not significant
CD043	19/00063/F	527900	150963	Committed development, residential	No		14.0	14.1	0.1	<1	Negligible	Not significant
CD044	18/00222/OUT	528327	143084	Committed development, residential	No		16.3	16.9	0.6	2	Negligible	Not significant
CD045	20/02034/F	527837	142872	Committed development, residential	Yes	AQMA No.3 (Horley)	19.2	19.6	0.4	1	Negligible	Not significant
CD046	20/02017/S73	528363	143019	Committed development, residential	No		16.5	17.1	0.6	2	Negligible	Not significant
CD047	19/00210/RM1	527837	149998	Committed development, residential	No		13.5	13.6	0.1	<1	Negligible	Not significant
CD048	20/01199/S73	528064	142810	Committed development, residential	No		18.0	18.6	0.6	2	Negligible	Not significant
CD049	20/01103/F	528054	142401	Committed development, residential	Yes	AQMA No.3 (Horley)	18.9	19.8	0.9	2	Negligible	Not significant
CD050	20/02644/HHOLD	527949	142343	Committed development, residential	Yes	AQMA No.3 (Horley)	18.8	19.7	0.9	2	Negligible	Not significant
CD051	20/01704/OUT	528328	142817	Committed development, residential	Yes	AQMA No.3 (Horley)	17.0	17.6	0.6	2	Negligible	Not significant
CD052	20/02770/F	528220	143608	Committed development, residential	No		16.6	16.9	0.3	<1	Negligible	Not significant
CD053	20/01477/PAP3O	525477	150047	Committed development, residential	No		13.4	13.4	<0.1	<1	Negligible	Not significant
CD055	20/01880/CONLA	526875	142098	Committed development, residential	No		14.6	15.8	1.2	3	Negligible	Not significant
CD056	20/00862/PAP3O	528519	143063	Committed development, residential	No		18.5	19.1	0.6	2	Negligible	Not significant
CD057	19/01417/OUT	528536	143006	Committed development, residential	No		16.5	17.1	0.6	2	Negligible	Not significant
CD058	19/01973/OUT	530327	143354	Committed development, residential	No		13.6	13.9	0.3	<1	Negligible	Not significant
CD059	19/01931/S73	527976	142924	Committed development, residential	No		16.2	16.8	0.6	2	Negligible	Not significant
CD060	20/02823/PAP3O	528436	143056	Committed development, residential	No		17.6	18.2	0.6	2	Negligible	Not significant

ID	Name	X	Y	Type	In AQMA?	AQMA Title	2032 Annual mean NO <sub>2</sub> concentration (µg/m <sup>3</sup> )			Change Relative to Air Quality Standard (%)	Impact	Significance
							Without Project	With Project	Change			
CD061	19/00986/F	527346	144779	Committed development, residential	No		10.7	11.0	0.3	<1	Negligible	Not significant
CD062	2019/548/EIA	531214	143209	Committed development, residential	No		13.8	14.1	0.3	<1	Negligible	Not significant
CD063	2018/2567	531045	143264	Committed development, residential	No		17.2	17.6	0.4	1	Negligible	Not significant
CD066	2020/2297	531774	142808	Committed development, residential	No		11.0	11.1	0.1	<1	Negligible	Not significant
CD067	2020/1099	530680	141453	Committed development, residential	No		13.9	14.1	0.2	<1	Negligible	Not significant
CD068	2017/2292/cond1	531268	142738	Committed development, residential	No		12.4	12.7	0.3	<1	Negligible	Not significant
CD069	DC/17/2481	523000	134622	Committed development, residential	No		12.2	12.3	0.1	<1	Negligible	Not significant
CD071	DC/14/2132	523692	136668	Committed development, residential	No		8.7	8.8	0.1	<1	Negligible	Not significant
CD072	DC/13/0368	524327	136672	Committed development, residential	No		10.0	10.1	0.1	<1	Negligible	Not significant
CD074	DC/19/1529	520466	133543	Committed development, school	No		9.7	9.8	0.1	<1	Negligible	Not significant
CD078	EIA/20/0004	524943	138596	Committed development, residential	No		10.2	10.5	0.3	<1	Negligible	Not significant
CD079	DC/20/0882	525125	138572	Committed development, residential	No		11.7	12.0	0.3	<1	Negligible	Not significant
CD081	MO/2019/1808	524601	140989	Committed development, residential	No		13.1	13.6	0.5	1	Negligible	Not significant
CD082	MO/2012/1621	526356	142739	Committed development, residential	No		11.2	11.7	0.5	1	Negligible	Not significant
CD083	MO/2020/0412	524568	143277	Committed development, residential	No		8.9	9.1	0.2	<1	Negligible	Not significant
CD085	13/04127/OUTES	530506	138843	Committed development, residential	No		13.2	13.3	0.1	<1	Negligible	Not significant
CD086	DM/18/3525	530976	138541	Committed development, residential	No		11.6	11.7	0.1	<1	Negligible	Not significant
CD087	14/04662/OUT	530752	138730	Committed development, residential	No		13.6	13.7	0.1	<1	Negligible	Not significant
CD091	DM/21/0028	533534	139307	Committed development, care home	No		13.4	13.5	0.1	<1	Negligible	Not significant
CD092	DM/20/3081	533519	139402	Committed development, care home	No		12.6	12.7	0.1	<1	Negligible	Not significant
CD095	Tinsley Lane	528420	138402	Committed development, residential	No		15.8	15.9	0.1	<1	Negligible	Not significant
CD096	Land East of London Road Northgate	526977	137973	Committed development, residential	No		15.7	15.7	<0.1	<1	Negligible	Not significant
CD097	7 - 13 The Broadway & 1 - 3 Queens Square	526936	136737	Committed development, residential	No		15.5	15.5	<0.1	<1	Negligible	Not significant
CD098	Land adjacent to Sutherland House	528303	136541	Committed development, residential	No		14.4	14.4	<0.1	<1	Negligible	Not significant
CD099	Shaw House Pegler Way	526663	136659	Committed development, residential	No		19.6	19.7	0.1	<1	Negligible	Not significant
CD101	Land to the southeast of Heathy Farm Balcombe Road	529902	138968	Committed development, residential	No		15.5	15.6	0.1	<1	Negligible	Not significant
CD103	Telford Place/ Haslett Avenue	527349	136433	Committed development, residential	No		13.7	13.8	0.1	<1	Negligible	Not significant
CD104	County Buildings	527303	136937	Committed development, residential	No		14.4	14.5	0.1	<1	Negligible	Not significant
CD105	Crawley College	527381	136726	Committed development, residential	No		13.7	13.7	<0.1	<1	Negligible	Not significant



ID	Name	X	Y	Type	In AQMA?	AQMA Title	2032 Annual mean NO <sub>2</sub> concentration (µg/m <sup>3</sup> )			Change Relative to Air Quality Standard (%)	Impact	Significance
							Without Project	With Project	Change			
CD106	Land at Cross Keys	526850	136575	Committed development, residential	No		13.3	13.4	0.1	<1	Negligible	Not significant
CD107	Henty Close Bewbush	524010	135063	Committed development, residential	No		11.1	11.2	0.1	<1	Negligible	Not significant
CD108	Rushetts Road Play Area	525794	138103	Committed development, residential	No		10.5	10.7	0.2	<1	Negligible	Not significant
CD109	Land east of Balcombe Road/Street Hill	530150	136116	Committed development, residential	No		11.8	11.9	0.1	<1	Negligible	Not significant
CD110	St. Catherine's Hospice	526764	135783	Committed development, residential	No		12.5	12.5	<0.1	<1	Negligible	Not significant
CD113	Woodhurst Farmhouse Old Brighton Road South Pease Pottage	525864	132589	Committed development, residential	No		10.7	10.8	0.1	<1	Negligible	Not significant
CD114	Copthorne Golf Club Copthorne Common Road Copthorne	532317	139331	Committed development, residential	No		10.0	10.1	0.1	<1	Negligible	Not significant
CD115	Crabbet Park Old Hollow Near Crawley Worth	530392	137725	Committed development, residential	No		13.0	13.1	0.1	<1	Negligible	Not significant
CD116	Land off the Close and Haroldslea Drive	529680	142225	Committed development, residential	No		15.8	16.1	0.3	<1	Negligible	Not significant
CD117	Land at Meath Green	527222	144199	Committed development, residential	No		10.4	10.7	0.3	<1	Negligible	Not significant
CD122	Reading Arch Road/ Brighton Road North	527917	150188	Committed development, residential	No		15.0	15.1	0.1	<1	Negligible	Not significant
CD124	Former Chequers Hotel Bonehurst Road	528409	144102	Committed development, residential	No		14.2	14.4	0.2	<1	Negligible	Not significant
CD125	59-61 Brighton Road Horley	528545	142953	Committed development, residential	No		17.2	17.8	0.6	2	Negligible	Not significant
CD126	Telephone Exchange Victoria Road South	528307	143044	Committed development, residential	No		16.1	16.6	0.5	1	Negligible	Not significant
CD127	Colebrook Noke Drive	528353	150717	Committed development, residential	No		12.9	12.9	<0.1	<1	Negligible	Not significant
CD128	Former Longmead Centre	527722	150488	Committed development, residential	No		13.6	13.7	0.1	<1	Negligible	Not significant
CD130	Land adjacent to the Town Hall Castlefield Road	525414	150376	Committed development, residential	No		13.7	13.7	<0.1	<1	Negligible	Not significant
CD131	Library and Pool House Bancroft Road Reigate	525532	150156	Committed development, residential	No		14.0	14.0	<0.1	<1	Negligible	Not significant
CD132	Land West of Castle Drive	525600	147835	Committed development, residential	No		9.7	9.8	0.1	<1	Negligible	Not significant
CD133	Horley Police Station 15 Massetts Road	528437	142923	Committed development, residential	Yes	AQMA No.3 (Horley)	16.9	17.4	0.5	1	Negligible	Not significant
CD134	Land at Plough Road and Redehall Road Smallfield	532038	143032	Committed development, residential	No		10.7	10.9	0.2	<1	Negligible	Not significant
CD135	Land North of Plough Road Smallfield	532241	143436	Committed development, residential	No		10.4	10.5	0.1	<1	Negligible	Not significant
CD136	Woodlands Garage Chapel Road Smallfield	531786	143371	Committed development, residential	No		12.0	12.1	0.1	<1	Negligible	Not significant
CD137	Land north of Rosemary Lane	524405	141304	Committed development, residential	No		10.0	10.3	0.3	<1	Negligible	Not significant
CD138	Land east of Ifield Road	524176	140511	Committed development, residential	No		10.5	10.9	0.4	1	Negligible	Not significant
CD146	Land Rear of Moonshiners Dolby Green	524135	140917	Committed development, residential	No		10.2	10.5	0.3	<1	Negligible	Not significant
CD147	Land West of Reigate Road Hookwood Site Allocation Policy SA42	526196	142428	Committed development, residential	No		11.2	11.7	0.5	1	Negligible	Not significant
CD153	Land south of Kennel Lane Hookwood	526565	142597	Committed development, residential	No		12.0	12.6	0.6	2	Negligible	Not significant
CD154	Land adjacent to Three Ares Hookwood	526627	142519	Committed development, residential	No		12.1	12.8	0.7	2	Negligible	Not significant

ID	Name	X	Y	Type	In AQMA?	AQMA Title	2032 Annual mean NO <sub>2</sub> concentration (µg/m <sup>3</sup> )			Change Relative to Air Quality Standard (%)	Impact	Significance
							Without Project	With Project	Change			
CH0037	Little Smugglers	534242	139619	Care home	No		13.1	13.2	0.1	<1	Negligible	Not significant
CH0046	Rowfant Residential Home	532591	136995	Care home	No		10.0	10.1	0.1	<1	Negligible	Not significant
CH0048	Care at Stennings	531321	139203	Care home	No		10.9	11.0	0.1	<1	Negligible	Not significant
CH0068	Homelands Nursing Home	521371	123703	Care home	No		7.2	7.2	<0.1	<1	Negligible	Not significant
CH0070	Kingsmead Lodge	519946	132621	Care home	No		9.7	9.8	0.1	<1	Negligible	Not significant
CH0071	Kingsmead Care Centre	519946	132621	Care home	No		9.7	9.8	0.1	<1	Negligible	Not significant
CH0106	Smugglers Barn	534242	139619	Care home	No		13.1	13.2	0.1	<1	Negligible	Not significant
CH0110	Brownrigg	532506	139383	Care home	No		10.2	10.3	0.1	<1	Negligible	Not significant
CH0118	Francis Court	531909	139594	Care home	No		10.7	10.7	<0.1	<1	Negligible	Not significant
CH0139	Abbey Lodge	530027	159899	Care home	Yes	Croydon AQMA	16.0	15.9	-0.1	<-1	Negligible	Not significant
CH0142	Addington House	534405	161785	Care home	Yes	Croydon AQMA	13.7	13.7	<0.1	<1	Negligible	Not significant
CH0145	Angel Home	525565	165216	Care home	Yes	Sutton AQMA	16.0	16.0	<0.1	<1	Negligible	Not significant
CH0148	Beech Tree Care Home	530691	162022	Care home	Yes	Croydon AQMA	15.8	15.9	0.1	<1	Negligible	Not significant
CH0149	Brighton Road	531005	161177	Care home	Yes	Croydon AQMA	17.8	17.9	0.1	<1	Negligible	Not significant
CH0150	The Manor	530758	161108	Care home	Yes	Croydon AQMA	13.5	13.6	0.1	<1	Negligible	Not significant
CH0151	Beth Ezra	529699	161000	Care home	Yes	Croydon AQMA	13.7	13.8	0.1	<1	Negligible	Not significant
CH0152	Better Care Residential Home	530476	160350	Care home	Yes	Croydon AQMA	17.0	17.1	0.1	<1	Negligible	Not significant
CH0154	Blake Court	531499	164045	Care home	Yes	Croydon AQMA	16.0	16.1	0.1	<1	Negligible	Not significant
CH0156	851 Brighton Road	531849	162142	Care home	Yes	Croydon AQMA	16.2	16.2	<0.1	<1	Negligible	Not significant
CH0159	Callum House	530204	160233	Care home	Yes	Croydon AQMA	13.8	13.9	0.1	<1	Negligible	Not significant
CH0161	Carlene House	530852	161545	Care home	Yes	Croydon AQMA	13.2	13.2	<0.1	<1	Negligible	Not significant
CH0163	Clifton Manor	528863	164167	Care home	Yes	Sutton AQMA	20.7	20.8	0.1	<1	Negligible	Not significant
CH0164	82 Coombe Road	533752	164500	Care home	Yes	Croydon AQMA	17.7	17.7	<0.1	<1	Negligible	Not significant
CH0167	Cranley Gardens	529178	163471	Care home	Yes	Sutton AQMA	14.5	14.6	0.1	<1	Negligible	Not significant
CH0169	Dunheved Lodge	531305	167425	Care home	Yes	Croydon AQMA	18.5	18.6	0.1	<1	Negligible	Not significant
CH0170	The Eadmund	530010	159875	Care home	Yes	Croydon AQMA	15.5	15.4	-0.1	<-1	Negligible	Not significant
CH0172	Elm Glade	523165	164649	Care home	Yes	Sutton AQMA	17.3	17.3	<0.1	<1	Negligible	Not significant
CH0175	Evergreen Partnership	529043	162488	Care home	Yes	Sutton AQMA	14.9	15.0	0.1	<1	Negligible	Not significant
CH0176	Foxley Lodge	531419	161299	Care home	Yes	Croydon AQMA	16.5	16.5	<0.1	<1	Negligible	Not significant
CH0177	Gate Lodge	529869	161052	Care home	Yes	Croydon AQMA	12.4	12.4	<0.1	<1	Negligible	Not significant
CH0179	Care Management Group - 3 The Green	525671	165100	Care home	Yes	Sutton AQMA	16.1	16.1	<0.1	<1	Negligible	Not significant
CH0181	Hall Grange	535654	165401	Care home	Yes	Croydon AQMA	14.3	14.3	<0.1	<1	Negligible	Not significant
CH0182	Heather Way Home	535834	162894	Care home	Yes	Croydon AQMA	12.5	12.6	0.1	<1	Negligible	Not significant
CH0183	Care Management Group - 374 St Helier Avenue	526054	166815	Care home	Yes	Merton AQMA	19.6	19.6	<0.1	<1	Negligible	Not significant
CH0186	Jordan Lodge	532431	164426	Care home	Yes	Croydon AQMA	20.2	20.2	<0.1	<1	Negligible	Not significant
CH0188	Jean Garwood House	532183	164599	Care home	Yes	Croydon AQMA	18.6	18.6	<0.1	<1	Negligible	Not significant
CH0189	Scott House	532435	164427	Care home	Yes	Croydon AQMA	20.3	20.3	<0.1	<1	Negligible	Not significant
CH0190	Linda Lodge	525080	163332	Care home	Yes	Sutton AQMA	14.5	14.5	<0.1	<1	Negligible	Not significant
CH0191	Lucerne House	532056	168054	Care home	Yes	Croydon AQMA	18.0	18.0	<0.1	<1	Negligible	Not significant
CH0196	Nas House	534898	166366	Care home	Yes	Croydon AQMA	19.6	19.7	0.1	<1	Negligible	Not significant
CH0199	The Params Care Ltd	530975	161772	Care home	Yes	Croydon AQMA	17.6	17.6	<0.1	<1	Negligible	Not significant
CH0204	Raola House	529220	162162	Care home	Yes	Sutton AQMA	16.6	16.7	0.1	<1	Negligible	Not significant
CH0205	44 Kimberley Road	531956	167466	Care home	Yes	Croydon AQMA	19.0	19.1	0.1	<1	Negligible	Not significant
CH0207	Oval Residential	533207	166005	Care home	Yes	Croydon AQMA	18.4	18.4	<0.1	<1	Negligible	Not significant
CH0208	170 Oval Road	533212	166007	Care home	Yes	Croydon AQMA	18.4	18.4	<0.1	<1	Negligible	Not significant
CH0209	477 Brighton Road	532233	162566	Care home	Yes	Croydon AQMA	19.1	19.2	0.1	<1	Negligible	Not significant



ID	Name	X	Y	Type	In AQMA?	AQMA Title	2032 Annual mean NO <sub>2</sub> concentration (µg/m <sup>3</sup> )			Change Relative to Air Quality Standard (%)	Impact	Significance
							Without Project	With Project	Change			
CH0210	33 Gonville Road	531010	167646	Care home	Yes	Croydon AQMA	19.1	19.1	<0.1	<1	Negligible	Not significant
CH0213	Rosina Lodge	532198	163535	Care home	Yes	Croydon AQMA	14.7	14.7	<0.1	<1	Negligible	Not significant
CH0214	Rosswood Gardens	529031	163841	Care home	Yes	Sutton AQMA	15.5	15.6	0.1	<1	Negligible	Not significant
CH0215	Roselawn House	530688	162025	Care home	Yes	Croydon AQMA	15.8	15.9	0.1	<1	Negligible	Not significant
CH0219	Ryelands	528686	163786	Care home	Yes	Sutton AQMA	14.0	14.1	0.1	<1	Negligible	Not significant
CH0221	Shepherds Corner	532247	166614	Care home	Yes	Croydon AQMA	22.2	22.2	<0.1	<1	Negligible	Not significant
CH0222	7 Smitham Downs Road	530284	160473	Care home	Yes	Croydon AQMA	13.6	13.7	0.1	<1	Negligible	Not significant
CH0223	Speakers Court	532657	166463	Care home	Yes	Croydon AQMA	20.3	20.3	<0.1	<1	Negligible	Not significant
CH0225	Thornton Lodge	531804	168040	Care home	Yes	Croydon AQMA	19.2	19.3	0.1	<1	Negligible	Not significant
CH0227	Tree Tops	533396	164233	Care home	Yes	Croydon AQMA	15.7	15.7	<0.1	<1	Negligible	Not significant
CH0228	Walton House	528953	162902	Care home	Yes	Sutton AQMA	12.8	12.9	0.1	<1	Negligible	Not significant
CH0231	The White House	529536	158394	Care home	Yes	Croydon AQMA	11.9	12.0	0.1	<1	Negligible	Not significant
CH0232	White Lodge	529710	162028	Care home	Yes	Croydon AQMA	16.1	16.1	<0.1	<1	Negligible	Not significant
CH0233	Wilhelmina House	533596	165553	Care home	Yes	Croydon AQMA	21.3	21.3	<0.1	<1	Negligible	Not significant
CH0235	100 Woodcote Grove Road	529845	160586	Care home	Yes	Croydon AQMA	15.6	15.7	0.1	<1	Negligible	Not significant
CH0236	Woodcote House	529211	162634	Care home	Yes	Sutton AQMA	14.0	14.0	<0.1	<1	Negligible	Not significant
CH0237	York Road	525125	162894	Care home	Yes	Sutton AQMA	14.1	14.1	<0.1	<1	Negligible	Not significant
CH0238	14a York Road	525120	163263	Care home	Yes	Sutton AQMA	14.5	14.5	<0.1	<1	Negligible	Not significant
CH0246	Arundel House	524976	159281	Care home	No		11.6	11.6	<0.1	<1	Negligible	Not significant
CH0247	Ashcroft Care Home	528354	151302	Care home	No		14.9	15.0	0.1	<1	Negligible	Not significant
CH0249	Ashleigh House	528298	150134	Care home	No		14.1	14.2	0.1	<1	Negligible	Not significant
CH0251	Barnfield	528279	142568	Care home	Yes	AQMA No.3 (Horley)	18.5	19.3	0.8	2	Negligible	Not significant
CH0252	The Beeches	517263	156639	Care home	No		13.0	13.0	<0.1	<1	Negligible	Not significant
CH0254	33 Blanford Road	525081	150338	Care home	Yes	AQMA No.9 (Reigate High St / West St / Bell St)	18.3	18.3	<0.1	<1	Negligible	Not significant
CH0257	Briar House	527258	142416	Care home	No		16.3	17.1	0.8	2	Negligible	Not significant
CH0261	Cavendish Care	528326	150519	Care home	No		12.9	12.9	<0.1	<1	Negligible	Not significant
CH0262	Cedar Lodge	524568	141140	Care home	No		10.4	10.8	0.4	1	Negligible	Not significant
CH0269	Church Farm Bungalow	502638	164732	Care home	No		15.7	15.8	0.1	<1	Negligible	Not significant
CH0274	QEF Independent Living Services	515316	158531	Care home	No		17.3	17.4	0.1	<1	Negligible	Not significant
CH0282	Fircroft	528259	151030	Care home	No		15.6	15.7	0.1	<1	Negligible	Not significant
CH0295	Heathlands (Walton-on-the-Hill)	522143	154983	Care home	No		12.0	12.0	<0.1	<1	Negligible	Not significant
CH0303	Kenilworth	528969	142909	Care home	No		17.0	17.5	0.5	1	Negligible	Not significant
CH0304	Kenilworth (Banstead)	524887	159130	Care home	No		11.5	11.6	0.1	<1	Negligible	Not significant
CH0306	La Luz	523434	155817	Care home	No		11.0	11.0	<0.1	<1	Negligible	Not significant
CH0311	Longford	528067	142802	Care home	No		18.5	19.1	0.6	2	Negligible	Not significant
CH0313	Lumley Road	528460	143349	Care home	No		15.1	15.6	0.5	1	Negligible	Not significant
CH0314	Malvern	528156	142953	Care home	No		16.5	17.0	0.5	1	Negligible	Not significant
CH0317	Millview	524333	141071	Care home	No		12.6	12.9	0.3	<1	Negligible	Not significant
CH0320	Nutbush Cottage	528407	144986	Care home	No		13.9	14.1	0.2	<1	Negligible	Not significant
CH0321	56 Oakwood Road	528610	143465	Care home	No		15.6	16.0	0.4	1	Negligible	Not significant
CH0322	Oakleigh	535176	152197	Care home	No		11.8	11.8	<0.1	<1	Negligible	Not significant
CH0327	Park Hall Resource Centre	525327	151126	Care home	No		12.0	12.0	<0.1	<1	Negligible	Not significant
CH0330	Prinsted	527805	142479	Care home	Yes	AQMA No.3 (Horley)	17.7	18.4	0.7	2	Negligible	Not significant
CH0331	Prosignia Ltd	528660	156283	Care home	No		12.2	12.3	0.1	<1	Negligible	Not significant
CH0332	Rainscombe Bungalow	532905	141815	Care home	No		9.3	9.4	0.1	<1	Negligible	Not significant

ID	Name	X	Y	Type	In AQMA?	AQMA Title	2032 Annual mean NO <sub>2</sub> concentration (µg/m <sup>3</sup> )			Change Relative to Air Quality Standard (%)	Impact	Significance
							Without Project	With Project	Change			
CH0333	Rainscombe Farm	532903	141815	Care home	No		9.3	9.4	0.1	<1	Negligible	Not significant
CH0335	Redehall Cottage	532157	141201	Care home	No		11.4	11.5	0.1	<1	Negligible	Not significant
CH0336	Redstone House	531253	148719	Care home	No		14.9	15.2	0.3	<1	Negligible	Not significant
CH0340	44a Harriotts Lane	517535	157477	Care home	No		14.7	14.7	<0.1	<1	Negligible	Not significant
CH0344	Roseland	524869	159259	Care home	No		11.7	11.8	0.1	<1	Negligible	Not significant
CH0345	Rutland Nursing Home	524423	150523	Care home	No		11.3	11.3	<0.1	<1	Negligible	Not significant
CH0349	69 Reigate Road	526249	144331	Care home	No		10.4	10.6	0.2	<1	Negligible	Not significant
CH0352	Shrewsbury House	529193	152715	Care home	No		15.2	15.3	0.1	<1	Negligible	Not significant
CH0354	Southlands	527895	151174	Care home	No		13.0	13.0	<0.1	<1	Negligible	Not significant
CH0366	1 Wood Close	528198	145907	Care home	No		10.5	10.7	0.2	<1	Negligible	Not significant
CH0368	Wray Park Care Home	525876	151357	Care home	No		11.3	11.3	<0.1	<1	Negligible	Not significant
CH0369	Clayton House	526687	135911	Care home	No		13.1	13.2	0.1	<1	Negligible	Not significant
CH0370	Deerswood Lodge	525280	137676	Care home	No		11.1	11.2	0.1	<1	Negligible	Not significant
CH0372	Trent House	529864	140446	Care home	No		14.4	14.6	0.2	<1	Negligible	Not significant
CH0373	Amberley Lodge Nursing Home	530688	160954	Care home	Yes	Croydon AQMA	13.7	13.8	0.1	<1	Negligible	Not significant
CH0375	Broadlands Nursing Home Ltd	524549	162978	Care home	Yes	Sutton AQMA	12.8	12.9	0.1	<1	Negligible	Not significant
CH0379	Grennell Lodge	526422	165338	Care home	Yes	Sutton AQMA	15.0	15.0	<0.1	<1	Negligible	Not significant
CH0380	Green Lane	525805	166949	Care home	Yes	Sutton AQMA	18.2	18.3	0.1	<1	Negligible	Not significant
CH0383	James Terry Court	531957	163883	Care home	Yes	Croydon AQMA	18.6	18.6	<0.1	<1	Negligible	Not significant
CH0384	Jesmund Nursing Home	525125	162894	Care home	Yes	Sutton AQMA	14.1	14.1	<0.1	<1	Negligible	Not significant
CH0385	St John's Nursing Home Ltd	531907	164085	Care home	Yes	Croydon AQMA	18.9	18.9	<0.1	<1	Negligible	Not significant
CH0388	Orchard House Nursing Home	525637	165272	Care home	Yes	Sutton AQMA	15.9	15.9	<0.1	<1	Negligible	Not significant
CH0390	Purley View Nursing Home	531166	161493	Care home	Yes	Croydon AQMA	22.1	22.2	0.1	<1	Negligible	Not significant
CH0392	Shirley View	524632	162377	Care home	Yes	Sutton AQMA	12.7	12.7	<0.1	<1	Negligible	Not significant
CH0393	Southdown	525231	162495	Care home	Yes	Sutton AQMA	14.7	14.7	<0.1	<1	Negligible	Not significant
CH0395	Barchester Thackeray House Care Home	533690	165736	Care home	Yes	Croydon AQMA	21.3	21.3	<0.1	<1	Negligible	Not significant
CH0397	Tudor House	533131	164534	Care home	Yes	Croydon AQMA	15.4	15.4	<0.1	<1	Negligible	Not significant
CH0398	Westside Nursing Home	530089	162131	Care home	Yes	Croydon AQMA	16.1	16.1	<0.1	<1	Negligible	Not significant
CH0399	Whitgift House	532412	164024	Care home	Yes	Croydon AQMA	17.1	17.2	0.1	<1	Negligible	Not significant
CH0400	Willow Lodge	524856	162587	Care home	Yes	Sutton AQMA	13.2	13.2	<0.1	<1	Negligible	Not significant
CH0401	75 Woodcote Road	529074	163102	Care home	Yes	Sutton AQMA	18.2	18.3	0.1	<1	Negligible	Not significant
CH0403	The Barn House	528909	153450	Care home	No		15.8	15.9	0.1	<1	Negligible	Not significant
CH0406	Bolters Corner	524929	160244	Care home	No		16.0	16.0	<0.1	<1	Negligible	Not significant
CH0409	Chaldon Rise Nursing Home	531006	153553	Care home	No		17.0	17.2	0.2	<1	Negligible	Not significant
CH0410	Coppice Lea Care Home with Nursing	530674	152749	Care home	No		16.1	16.3	0.2	<1	Negligible	Not significant
CH0418	Fermoyle House Nursing Home	504489	164368	Care home	No		17.2	17.2	<0.1	<1	Negligible	Not significant
CH0423	The Grange Nursing Home	504581	162376	Care home	No		14.1	14.2	0.1	<1	Negligible	Not significant
CH0425	Kingswood Court	524397	155399	Care home	No		11.2	11.2	<0.1	<1	Negligible	Not significant
CH0426	Barchester Wykeham House Care Home	528336	142744	Care home	Yes	AQMA No.3 (Horley)	17.4	18.0	0.6	2	Negligible	Not significant
CH0432	Barchester Reigate Beaumont	524262	150721	Care home	No		10.5	10.6	0.1	<1	Negligible	Not significant
CH0441	Tyrwhitt House	515413	158827	Care home	No		17.1	17.2	0.1	<1	Negligible	Not significant
CH0442	Warrengate Nursing Home	524313	155711	Care home	No		11.0	11.1	0.1	<1	Negligible	Not significant
CH0446	Ferndale Nursing Home	526913	135850	Care home	No		12.5	12.6	0.1	<1	Negligible	Not significant
CH0447	Ifield Park Care Home	524780	136603	Care home	No		9.9	10.0	0.1	<1	Negligible	Not significant
CH0448	Liberty Lodge	531839	161803	Care home	Yes	Croydon AQMA	13.5	13.5	<0.1	<1	Negligible	Not significant
CH0449	Heatherwood Nursing Home	530659	161921	Care home	Yes	Croydon AQMA	13.8	13.8	<0.1	<1	Negligible	Not significant



ID	Name	X	Y	Type	In AQMA?	AQMA Title	2032 Annual mean NO <sub>2</sub> concentration (µg/m <sup>3</sup> )			Change Relative to Air Quality Standard (%)	Impact	Significance
							Without Project	With Project	Change			
CH0450	Cheam Cottage	524362	163703	Care home	Yes	Sutton AQMA	15.8	15.9	0.1	<1	Negligible	Not significant
CH0451	Rosina Gardens	531871	162163	Care home	Yes	Croydon AQMA	16.3	16.4	0.1	<1	Negligible	Not significant
CH0454	Kings Lodge Centre for Complex Needs	531149	148555	Care home	No		14.0	14.3	0.3	<1	Negligible	Not significant
CH0455	Magnolia House	524808	163893	Care home	Yes	Sutton AQMA	14.6	14.7	0.1	<1	Negligible	Not significant
CH0458	Kings Lodge Care Centre	505669	161548	Care home	No		22.9	22.9	<0.1	<1	Negligible	Not significant
CH0459	Oak Field	532120	166245	Care home	Yes	Croydon AQMA	20.2	20.2	<0.1	<1	Negligible	Not significant
CH0460	Burleys Wood	528110	135751	Care home	No		11.8	11.8	<0.1	<1	Negligible	Not significant
CH0465	Albany Lodge Nursing Home	532787	166475	Care home	Yes	Croydon AQMA	22.1	22.1	<0.1	<1	Negligible	Not significant
CH0470	Rowans	523616	156117	Care home	No		11.8	11.9	0.1	<1	Negligible	Not significant
CH0474	Brookmead	524814	137247	Care home	No		9.9	10.0	0.1	<1	Negligible	Not significant
CH0481	Dorandene	525876	151357	Care home	No		11.3	11.3	<0.1	<1	Negligible	Not significant
CH0482	The Pantiles Care Home	517634	157513	Care home	No		14.1	14.1	<0.1	<1	Negligible	Not significant
CH0484	Rutland House	526280	165389	Care home	Yes	Sutton AQMA	15.8	15.8	<0.1	<1	Negligible	Not significant
CH0486	Beddington Care Home	530795	164861	Care home	Yes	Croydon AQMA	21.5	21.6	0.1	<1	Negligible	Not significant
CH0488	Sutton Court Care Centre	523265	164811	Care home	Yes	Sutton AQMA	17.5	17.5	<0.1	<1	Negligible	Not significant
CH0489	Woodside Court	534301	167505	Care home	Yes	Croydon AQMA	17.9	17.9	<0.1	<1	Negligible	Not significant
CH0490	Unicorn House	533448	164330	Care home	Yes	Croydon AQMA	15.0	15.1	0.1	<1	Negligible	Not significant
CH0505	Milner House	518152	156769	Care home	No		14.5	14.6	0.1	<1	Negligible	Not significant
CH0507	The Oaks	527947	136711	Care home	No		13.6	13.6	<0.1	<1	Negligible	Not significant
CH0508	Paddock Cottage	524905	137584	Care home	No		10.2	10.3	0.1	<1	Negligible	Not significant
CH0511	Tushmore Lane	527268	137862	Care home	Yes	Hazelwick AQMA	16.4	16.4	<0.1	<1	Negligible	Not significant
CH0513	Heavers Court Care Home for Dementia and Nursing	533180	167749	Care home	Yes	Croydon AQMA	19.6	19.6	<0.1	<1	Negligible	Not significant
CH0520	Anand Lodge	533258	166715	Care home	Yes	Croydon AQMA	18.4	18.5	0.1	<1	Negligible	Not significant
CH0522	Croftdown House	529043	157799	Care home	Yes	Croydon AQMA	11.5	11.5	<0.1	<1	Negligible	Not significant
CH0523	Roseleigh	528180	142966	Care home	No		16.4	17.0	0.6	2	Negligible	Not significant
CH0528	Young Prospect	527862	150856	Care home	No		14.6	14.7	0.1	<1	Negligible	Not significant
CH0529	Iyanla Residential Home	534229	166060	Care home	Yes	Croydon AQMA	16.2	16.2	<0.1	<1	Negligible	Not significant
CH0530	44 Broad Green Avenue	531733	166958	Care home	Yes	Croydon AQMA	19.3	19.3	<0.1	<1	Negligible	Not significant
CH0532	Crystal	529809	160579	Care home	Yes	Croydon AQMA	13.9	14.0	0.1	<1	Negligible	Not significant
CH0536	West Hall	505530	160612	Care home	No		13.8	13.8	<0.1	<1	Negligible	Not significant
CH0541	Barrington Lodge Nursing Home	533497	166511	Care home	Yes	Croydon AQMA	22.9	23.0	0.1	<1	Negligible	Not significant
CH0542	Acorns	529842	137781	Care home	No		15.3	15.4	0.1	<1	Negligible	Not significant
CH0543	The Orchards	527545	136665	Care home	No		14.7	14.8	0.1	<1	Negligible	Not significant
CH0544	Oak House	528331	135622	Care home	No		11.6	11.6	<0.1	<1	Negligible	Not significant
CH0545	Abbey Cheam Centre	524642	162604	Care home	Yes	Sutton AQMA	12.6	12.7	0.1	<1	Negligible	Not significant
CH0546	Bridge House Care Centre	528702	165185	Care home	Yes	Sutton AQMA	19.7	19.8	0.1	<1	Negligible	Not significant
CH0547	Chippings	528399	142708	Care home	Yes	AQMA No.3 (Horley)	17.3	17.9	0.6	2	Negligible	Not significant
CH0549	Upfield	528196	142629	Care home	Yes	AQMA No.3 (Horley)	17.8	18.5	0.7	2	Negligible	Not significant
CH0551	Sylvanhurst House- CTK Residential Care Homes	534215	161636	Care home	Yes	Croydon AQMA	16.2	16.3	0.1	<1	Negligible	Not significant
CH0554	Larkfield	525807	142322	Care home	No		10.2	10.6	0.4	1	Negligible	Not significant
CH0558	Clifton House	530148	159986	Care home	Yes	Croydon AQMA	16.8	16.8	<0.1	<1	Negligible	Not significant
CH0559	Cabot House	526711	135821	Care home	No		13.0	13.1	0.1	<1	Negligible	Not significant
CH0566	Threeways	528019	146978	Care home	No		15.0	15.2	0.2	<1	Negligible	Not significant
CH0569	Gracewell of Horley Park	527718	143475	Care home	No		12.7	13.1	0.4	1	Negligible	Not significant
CH0571	Warren Court	531919	161691	Care home	Yes	Croydon AQMA	13.3	13.3	<0.1	<1	Negligible	Not significant
CH0574	Villa Maria Nursing Home	533022	164252	Care home	Yes	Croydon AQMA	17.1	17.2	0.1	<1	Negligible	Not significant

ID	Name	X	Y	Type	In AQMA?	AQMA Title	2032 Annual mean NO <sub>2</sub> concentration (µg/m <sup>3</sup> )			Change Relative to Air Quality Standard (%)	Impact	Significance
							Without Project	With Project	Change			
CH0575	Lona Lodge	525104	166308	Care home	Yes	Sutton AQMA	17.7	17.1	-0.6	-2	Negligible	Not significant
CH0577	Smallbrook Care Home	528106	142693	Care home	Yes	AQMA No.3 (Horley)	17.3	18.0	0.7	2	Negligible	Not significant
CH0579	Oban House Care Home	531939	164369	Care home	Yes	Croydon AQMA	18.7	18.8	0.1	<1	Negligible	Not significant
CH0580	Rosemanor 2	531001	161172	Care home	Yes	Croydon AQMA	17.8	17.9	0.1	<1	Negligible	Not significant
CH0582	Tanners Farm	529332	141954	Care home	No		18.8	19.0	0.2	<1	Negligible	Not significant
CH0584	Greensleeves Care Home	526527	136129	Care home	No		12.3	12.4	0.1	<1	Negligible	Not significant
CH0591	Ambleside Lodge	528190	146436	Care home	No		14.7	14.9	0.2	<1	Negligible	Not significant
CH0594	1 Cranleigh Gardens	525751	165633	Care home	Yes	Sutton AQMA	16.0	16.1	0.1	<1	Negligible	Not significant
CH0596	Evergreen Lodge	533042	164618	Care home	Yes	Croydon AQMA	18.9	19.0	0.1	<1	Negligible	Not significant
CH0597	Angel Lodge	532945	162748	Care home	Yes	Croydon AQMA	13.1	13.1	<0.1	<1	Negligible	Not significant
CH0598	Clarendon Nursing Home	532743	168035	Care home	Yes	Croydon AQMA	19.5	19.5	<0.1	<1	Negligible	Not significant
CH0600	Mary's Home	531889	164310	Care home	Yes	Croydon AQMA	19.1	19.1	<0.1	<1	Negligible	Not significant
CH0606	Jane House	532782	140716	Care home	No		10.7	10.8	0.1	<1	Negligible	Not significant
E0001	Langshott Infant School Smallfiel Road Horley	529062	143283	Education	No		14.0	14.5	0.5	1	Negligible	Not significant
E0002	Pound Hill Junior School Crawley Lane Crawley	529283	137246	Education	No		13.9	14.0	0.1	<1	Negligible	Not significant
E0003	Horley Infant School Lumley Road Horley	528339	143494	Education	No		14.9	15.4	0.5	1	Negligible	Not significant
E0005	Copthorne Church of England Junior School Church Road Crawley	531647	139445	Education	No		10.5	10.6	0.1	<1	Negligible	Not significant
E0006	Fairway Infant School Fairway Crawley	531653	139073	Education	No		11.1	11.1	<0.1	<1	Negligible	Not significant
E0007	Redehall Preparatory School Redehall Road Horley	531893	142528	Education	No		12.5	12.6	0.1	<1	Negligible	Not significant
E0008	Trinity Oaks Church of England Primary School Brookfield Drive Horley	529268	144190	Education	No		11.5	11.8	0.3	<1	Negligible	Not significant
E0009	Pound Hill Infant School Crawley Lane Crawley	529195	137201	Education	No		14.2	14.3	0.1	<1	Negligible	Not significant
E0010	Burstow Primary School Wheelers Lane Horley	531770	143125	Education	No		12.4	12.5	0.1	<1	Negligible	Not significant
E0011	Cranbrook Nursery School Antlands Lane Horley	530721	140469	Education	No		13.9	14.0	0.1	<1	Negligible	Not significant
E0012	Langley Green Primary School/Willow Tree Pre-school Stagelands Crawley	526139	138010	Education	No		13.8	13.9	0.1	<1	Negligible	Not significant
E0013	Cranbrook Childcare & Learning Charlwood Road Horley	526360	141937	Education	No		15.7	16.6	0.9	2	Negligible	Not significant
E0014	Three Bridges Infant School Gales Place Crawley	527882	136919	Education	No		13.0	13.1	0.1	<1	Negligible	Not significant
E0015	Daisy Chain Day Nursery Three Bridges Road Crawley	528600	136988	Education	No		18.2	18.3	0.1	<1	Negligible	Not significant
E0016	Fennies Day Nursery Albert Road Horley	528115	143507	Education	No		17.6	17.9	0.3	<1	Negligible	Not significant
E0017	Northgate Primary School Green Lane Crawley	527236	137383	Education	No		15.8	15.9	0.1	<1	Negligible	Not significant
E0018	Three Bridges Junior School Gales Drive Crawley	527892	136920	Education	No		13.0	13.1	0.1	<1	Negligible	Not significant
E0019	Milton Mount Primary School Grattons Drive Crawley	529176	137874	Education	No		13.8	13.9	0.1	<1	Negligible	Not significant
E0020	Manorfield Primary and Nursery School Sangers Drive Horley	527734	143105	Education	No		13.8	14.3	0.5	1	Negligible	Not significant
E0021	Toad Hall Nursery Massetts Road Horley	528400	142898	Education	Yes	AQMA No.3 (Horley)	16.9	17.5	0.6	2	Negligible	Not significant
E0022	St Margaret's Church of England Primary School The Mardens Crawley	525567	137340	Education	No		11.4	11.5	0.1	<1	Negligible	Not significant
E0023	The Mill Primary School Ifield Drive Crawley	525057	136775	Education	No		11.3	11.4	0.1	<1	Negligible	Not significant
E0024	West Green Primary School West Green Drive Crawley	526235	137012	Education	No		15.0	15.1	0.1	<1	Negligible	Not significant
E0025	Brookfield Day Nursery London Road Crawley	527116	139361	Education	No		15.2	15.5	0.3	<1	Negligible	Not significant
E0026	Meath Green Infant School Kiln Lane Horley	527549	144173	Education	No		10.9	11.2	0.3	<1	Negligible	Not significant
E0027	Manor Green Primary School Lady Margaret Road Crawley	525508	137094	Education	No		12.4	12.6	0.2	<1	Negligible	Not significant
E0028	St Wilfrids Catholic School St Wilfrids Way Crawley	525828	136175	Education	No		10.8	10.9	0.1	<1	Negligible	Not significant
E0030	Meath Green Junior School Greenfields Road Horley	528004	144247	Education	No		11.4	11.7	0.3	<1	Negligible	Not significant
E0031	Our Lady Queen of Heaven Catholic Primary School Hare Lane Crawley	525812	137853	Education	No		11.5	11.7	0.2	<1	Negligible	Not significant



ID	Name	X	Y	Type	In AQMA?	AQMA Title	2032 Annual mean NO <sub>2</sub> concentration (µg/m <sup>3</sup> )			Change Relative to Air Quality Standard (%)	Impact	Significance
							Without Project	With Project	Change			
E0032	The Oakwood School Balcombe Road Horley	528977	143064	Education	No		15.7	16.2	0.5	1	Negligible	Not significant
E0033	Hazelwick School Hazelwick Mill Lane Crawley	528472	137857	Education	No		22.0	22.0	<0.1	<1	Negligible	Not significant
E0034	Yattendon School Oakwood Road Horley	528463	143622	Education	No		14.6	15.0	0.4	1	Negligible	Not significant
E0035	Gossops Green Community Primary School Kidborough Road Crawley	525046	136025	Education	No		10.3	10.3	<0.1	<1	Negligible	Not significant
E0036	Willow Tree Montessori Lumley Road Horley	528350	143526	Education	No		14.8	15.2	0.4	1	Negligible	Not significant
E0037	Charlwood Village Infant School/Charlwood Pre-school Swan Lane Horley	524591	141241	Education	No		10.2	10.5	0.3	<1	Negligible	Not significant
E0038	Charlwood House Day Nursery Charlwood Road Crawley	526325	139867	Education	No		15.4	16.1	0.7	2	Negligible	Not significant
E0039	The Bungalow Sure Start Children's Centre Kiln Lane Horley	527693	144199	Education	No		10.8	11.2	0.4	1	Negligible	Not significant
E0040	School in North East Neighbourhood	529874	139331	Education	No		13.6	13.8	0.2	<1	Negligible	Not significant
E0041	Roshe School Halifax Close Pound Hill	530049	138331	Education	No		14.9	15.0	0.1	<1	Negligible	Not significant
E0042	Brookfield Day Nursery London Road Langley Green	526983	139032	Education	No		14.4	14.7	0.3	<1	Negligible	Not significant
E0043	Crawley College College Road Crawley	527279	136788	Education	No		20.6	20.7	0.1	<1	Negligible	Not significant
E0044	Our Lady Queen of Heaven Playgroup/Gateways Playgroup	526086	138076	Education	No		12.8	12.9	0.1	<1	Negligible	Not significant
E0045	Peter Pan Playgroup	531613	139518	Education	No		11.2	11.3	0.1	<1	Negligible	Not significant
E0046	The Little House Montessori	531240	141454	Education	No		10.8	11.0	0.2	<1	Negligible	Not significant
E0047	Jack and Jill Pre School	531364	139455	Education	No		11.6	11.7	0.1	<1	Negligible	Not significant
E0048	Langley Lane Playgroup	525242	137905	Education	No		11.0	11.2	0.2	<1	Negligible	Not significant
E0049	Horley Infant School Lumley Road Horley_AP	528359	143465	Education	No		14.9	15.4	0.5	1	Negligible	Not significant
E0050	Manorfield Primary and Nursery School Sangers Drive Horley_AP	527733	143145	Education	No		13.6	14.1	0.5	1	Negligible	Not significant
E0051	The Mill Primary School Ifield Drive Crawley_AP	525121	136740	Education	No		11.9	12.0	0.1	<1	Negligible	Not significant
E0052	Yattendon School Oakwood Road Horley_AP	528484	143585	Education	No		14.7	15.1	0.4	1	Negligible	Not significant
E0054	Northgate Primary School Green Lane Crawley_AP	527203	137415	Education	No		15.8	15.9	0.1	<1	Negligible	Not significant
E0055	Northgate Children & Family Centre Barnfield Road Crawley	527275	137473	Education	No		14.1	14.2	0.1	<1	Negligible	Not significant
E0060	Chertsey Sure Start Children's Centre	503496	166768	Education	No		16.4	16.4	<0.1	<1	Negligible	Not significant
E0065	Reigate Steppingstones Sure Start Children's Centre	525448	150155	Education	No		19.5	19.3	-0.2	<-1	Negligible	Not significant
E0073	Newminster Children's Centre	526256	166917	Education	Yes	Merton AQMA	17.1	17.2	0.1	<1	Negligible	Not significant
E0074	Green Oak Children's Centre (Formally Nonsuch and Cheam Sure Start Children's Centre)	523830	165687	Education	Yes	Sutton AQMA	21.0	21.0	<0.1	<1	Negligible	Not significant
E0075	Maidenbower and Pound Hill Children & Family Centre	529287	137141	Education	No		13.8	13.9	0.1	<1	Negligible	Not significant
E0080	The Grange Children's Centre	528779	165303	Education	Yes	Sutton AQMA	19.2	19.3	0.1	<1	Negligible	Not significant
E0082	The Red Oak Sure Start Children's Centre	529935	153155	Education	No		14.7	14.8	0.1	<1	Negligible	Not significant
E0085	Welcare in East Surrey Sure Start Children's Centre	527771	150795	Education	No		13.6	13.7	0.1	<1	Negligible	Not significant
E0088	East Surrey College	528285	152053	Education	No		13.6	13.6	<0.1	<1	Negligible	Not significant
E0091	White Lodge Children's Centre	502995	165564	Education	No		18.3	17.8	-0.5	-1	Negligible	Not significant
E0093	Forge Wood Primary School	529305	139138	Education	No		12.6	12.7	0.1	<1	Negligible	Not significant
E0097	Merstham Primary School	529001	152997	Education	No		15.8	15.9	0.1	<1	Negligible	Not significant
E0098	Aurora Redehall School	531914	141450	Education	No		10.3	10.4	0.1	<1	Negligible	Not significant
E0099	Brookways School	523750	165481	Education	Yes	Sutton AQMA	19.1	19.2	0.1	<1	Negligible	Not significant
E0100	Reigate College	525412	150521	Education	No		14.8	14.8	<0.1	<1	Negligible	Not significant
E0108	Merrywood House Independent Special School	524008	152406	Education	No		15.5	15.6	0.1	<1	Negligible	Not significant
E0109	Westvale Park Primary Academy	526997	144531	Education	No		9.7	10.0	0.3	<1	Negligible	Not significant
E0110	Atelier 21 Future School	526401	134567	Education	No		12.0	12.1	0.1	<1	Negligible	Not significant
E0113	Purley Nursery School	531442	161965	Education	Yes	Croydon AQMA	15.4	15.4	<0.1	<1	Negligible	Not significant

ID	Name	X	Y	Type	In AQMA?	AQMA Title	2032 Annual mean NO <sub>2</sub> concentration (µg/m <sup>3</sup> )			Change Relative to Air Quality Standard (%)	Impact	Significance
							Without Project	With Project	Change			
E0115	The Coningsby Pupil Referral Unit	532724	164850	Education	Yes	Croydon AQMA	21.9	22.0	0.1	<1	Negligible	Not significant
E0116	Elmwood Junior School	531901	166914	Education	Yes	Croydon AQMA	19.0	19.0	<0.1	<1	Negligible	Not significant
E0117	Elmwood Infant School	531912	167009	Education	Yes	Croydon AQMA	18.9	19.0	0.1	<1	Negligible	Not significant
E0118	Howard Primary School	532264	164559	Education	Yes	Croydon AQMA	17.3	17.3	<0.1	<1	Negligible	Not significant
E0119	Purley Oaks Primary School	532714	163279	Education	Yes	Croydon AQMA	14.9	14.9	<0.1	<1	Negligible	Not significant
E0120	South Norwood Primary School	534144	168036	Education	Yes	Croydon AQMA	16.9	16.9	<0.1	<1	Negligible	Not significant
E0122	Woodside Primary School and Children's Centre	534211	166913	Education	Yes	Croydon AQMA	18.9	19.0	0.1	<1	Negligible	Not significant
E0125	Gresham Primary School	534049	161192	Education	Yes	Croydon AQMA	13.5	13.5	<0.1	<1	Negligible	Not significant
E0126	Smitham Primary School	529440	159388	Education	Yes	Croydon AQMA	12.0	12.0	<0.1	<1	Negligible	Not significant
E0128	Park Hill Junior School	533075	165294	Education	Yes	Croydon AQMA	17.4	17.4	<0.1	<1	Negligible	Not significant
E0129	Forestdale Primary School	536636	163011	Education	Yes	Croydon AQMA	11.9	11.9	<0.1	<1	Negligible	Not significant
E0131	Heavers Farm Primary School	533555	167819	Education	Yes	Croydon AQMA	16.8	16.8	<0.1	<1	Negligible	Not significant
E0132	Park Hill Infant School	533077	165278	Education	Yes	Croydon AQMA	17.3	17.4	0.1	<1	Negligible	Not significant
E0134	St John's CofE Primary School	535785	165486	Education	Yes	Croydon AQMA	13.7	13.7	<0.1	<1	Negligible	Not significant
E0135	Parish Church CofE Junior School	531660	165115	Education	Yes	Croydon AQMA	18.1	18.2	0.1	<1	Negligible	Not significant
E0136	Parish Church CE Nursery and Infant School	531681	165103	Education	Yes	Croydon AQMA	18.2	18.2	<0.1	<1	Negligible	Not significant
E0138	Christ Church CofE Primary School (Purley)	531870	162362	Education	Yes	Croydon AQMA	13.9	14.0	0.1	<1	Negligible	Not significant
E0140	St Mary's RC Junior School	532663	166264	Education	Yes	Croydon AQMA	20.1	20.1	<0.1	<1	Negligible	Not significant
E0141	St Mary's Catholic Infant School	532476	166182	Education	Yes	Croydon AQMA	19.9	19.9	<0.1	<1	Negligible	Not significant
E0142	Regina Coeli Catholic Primary School	531889	163287	Education	Yes	Croydon AQMA	14.5	14.5	<0.1	<1	Negligible	Not significant
E0144	St Chad's Catholic Primary School	533387	167861	Education	Yes	Croydon AQMA	16.9	16.9	<0.1	<1	Negligible	Not significant
E0146	St Andrew's CofE Voluntary Aided High School	531666	165106	Education	Yes	Croydon AQMA	18.2	18.2	<0.1	<1	Negligible	Not significant
E0147	St Mary's Catholic High School	532473	166299	Education	Yes	Croydon AQMA	19.7	19.8	0.1	<1	Negligible	Not significant
E0148	Selsdon Primary and Nursery School	535520	162685	Education	Yes	Croydon AQMA	14.1	14.1	<0.1	<1	Negligible	Not significant
E0150	Coloma Convent Girls' School	535582	165173	Education	Yes	Croydon AQMA	13.3	13.4	0.1	<1	Negligible	Not significant
E0152	Elmhurst School	532918	164487	Education	Yes	Croydon AQMA	19.1	19.1	<0.1	<1	Negligible	Not significant
E0153	Laleham Lea School	530172	162202	Education	Yes	Croydon AQMA	13.7	13.7	<0.1	<1	Negligible	Not significant
E0155	Whitgift School	532316	164087	Education	Yes	Croydon AQMA	16.8	16.8	<0.1	<1	Negligible	Not significant
E0157	St David's School	530831	161526	Education	Yes	Croydon AQMA	13.1	13.1	<0.1	<1	Negligible	Not significant
E0158	Trinity School	535193	165810	Education	Yes	Croydon AQMA	15.9	16.0	0.1	<1	Negligible	Not significant
E0160	Croydon High School	535131	162043	Education	Yes	Croydon AQMA	12.2	12.2	<0.1	<1	Negligible	Not significant
E0161	Old Palace of John Whitgift School	532022	165446	Education	Yes	Croydon AQMA	21.4	21.5	0.1	<1	Negligible	Not significant
E0162	New Life Christian School	531902	165761	Education	Yes	Croydon AQMA	20.7	20.8	0.1	<1	Negligible	Not significant
E0163	Folly's End Christian School	533036	164604	Education	Yes	Croydon AQMA	18.9	19.0	0.1	<1	Negligible	Not significant
E0164	BRIT School for Performing Arts and Technology	532864	167388	Education	Yes	Croydon AQMA	18.3	18.4	0.1	<1	Negligible	Not significant
E0166	St Giles School	532007	163586	Education	Yes	Croydon AQMA	15.3	15.4	0.1	<1	Negligible	Not significant
E0168	Red Gates School	536128	163229	Education	Yes	Croydon AQMA	11.8	11.8	<0.1	<1	Negligible	Not significant
E0172	St Teresa's Catholic Primary School	526632	167148	Education	Yes	Merton AQMA	16.0	16.0	<0.1	<1	Negligible	Not significant
E0178	Avenue Primary School	525187	162351	Education	Yes	Sutton AQMA	14.6	14.7	0.1	<1	Negligible	Not significant
E0184	Hackbridge Primary School	528369	166058	Education	Yes	Sutton AQMA	16.9	17.0	0.1	<1	Negligible	Not significant
E0189	Brookfield Primary School	524279	166040	Education	Yes	Sutton AQMA	15.9	15.9	<0.1	<1	Negligible	Not significant
E0193	Beddington Infants' School	529217	164957	Education	Yes	Sutton AQMA	15.8	15.8	<0.1	<1	Negligible	Not significant
E0199	All Saints Benhilton CofE Primary School	525929	165295	Education	Yes	Sutton AQMA	16.2	16.2	<0.1	<1	Negligible	Not significant
E0200	Holy Trinity CofE Junior School	529090	164820	Education	Yes	Sutton AQMA	15.1	15.1	<0.1	<1	Negligible	Not significant
E0202	St Cecilia's Catholic Primary School	523869	165771	Education	Yes	Sutton AQMA	19.2	19.3	0.1	<1	Negligible	Not significant
E0203	St Mary's RC Junior School	532663	166264	Education	Yes	Croydon AQMA	20.1	20.1	<0.1	<1	Negligible	Not significant



ID	Name	X	Y	Type	In AQMA?	AQMA Title	2032 Annual mean NO <sub>2</sub> concentration (µg/m <sup>3</sup> )			Change Relative to Air Quality Standard (%)	Impact	Significance
							Without Project	With Project	Change			
E0208	All Saints Carshalton Church of England Primary School	528282	164478	Education	Yes	Sutton AQMA	15.3	15.3	<0.1	<1	Negligible	Not significant
E0214	Collingwood School	528785	164198	Education	Yes	Sutton AQMA	16.0	16.0	<0.1	<1	Negligible	Not significant
E0218	Dunton Green Primary School	551132	157357	Education	Yes	Sevenoaks AQMA No. 13 A25	13.9	14.0	0.1	<1	Negligible	Not significant
E0231	Grange Park School	561144	158373	Education	No		14.0	14.0	<0.1	<1	Negligible	Not significant
E0232	Cotelands PRU Co John Ruskin College	536367	163095	Education	Yes	Croydon AQMA	12.4	12.4	<0.1	<1	Negligible	Not significant
E0233	Chertsey Nursery School	503353	166826	Education	No		15.9	15.9	<0.1	<1	Negligible	Not significant
E0253	Holmesdale Community Infant School	525582	151132	Education	No		11.6	11.6	<0.1	<1	Negligible	Not significant
E0255	St John's Primary School	527250	149364	Education	No		11.4	11.4	<0.1	<1	Negligible	Not significant
E0256	Byfleet Primary School	505679	161616	Education	No		21.8	21.9	0.1	<1	Negligible	Not significant
E0264	Banstead Community Junior School	524926	159582	Education	No		12.0	12.0	<0.1	<1	Negligible	Not significant
E0269	Ongar Place Primary School	504336	163888	Education	No		20.4	20.4	<0.1	<1	Negligible	Not significant
E0274	Meadowcroft Community Infant School	503617	165234	Education	No		17.1	17.1	<0.1	<1	Negligible	Not significant
E0278	Reigate Priory Community Junior School	525322	150072	Education	No		12.5	12.5	<0.1	<1	Negligible	Not significant
E0284	Furze field Primary School	530015	153090	Education	No		14.5	14.6	0.1	<1	Negligible	Not significant
E0307	Holy Family Catholic Primary School Addlestone	504179	164024	Education	No		17.9	17.9	<0.1	<1	Negligible	Not significant
E0308	St Peter's Catholic Primary School	517386	157248	Education	No		18.2	18.3	0.1	<1	Negligible	Not significant
E0313	St Joseph's Catholic Primary School Redhill	527394	150764	Education	No		13.2	13.3	0.1	<1	Negligible	Not significant
E0314	St Matthew's CofE Primary School	527795	151071	Education	No		12.5	12.6	0.1	<1	Negligible	Not significant
E0319	Reigate School	526289	148739	Education	No		10.9	11.0	0.1	<1	Negligible	Not significant
E0323	Oakwood School	529000	143180	Education	No		15.3	15.8	0.5	1	Negligible	Not significant
E0324	St Andrew's Catholic School	517451	157208	Education	No		17.0	17.1	0.1	<1	Negligible	Not significant
E0329	Tadworth Primary School	523702	156299	Education	No		12.1	12.2	0.1	<1	Negligible	Not significant
E0332	Salesian School Chertsey	503152	165824	Education	No		17.7	17.7	<0.1	<1	Negligible	Not significant
E0333	Aberdour Preparatory School	524525	158320	Education	No		11.0	11.0	<0.1	<1	Negligible	Not significant
E0344	Downsend School	517614	156985	Education	No		18.1	18.2	0.1	<1	Negligible	Not significant
E0346	St John's School	516989	156649	Education	No		13.3	13.3	<0.1	<1	Negligible	Not significant
E0347	The Hawthorns School	531689	151888	Education	No		13.6	13.7	0.1	<1	Negligible	Not significant
E0349	Micklefield School	525265	150852	Education	No		13.5	13.4	-0.1	<-1	Negligible	Not significant
E0360	Danes Hill Preparatory School	514551	160175	Education	No		11.6	11.6	<0.1	<1	Negligible	Not significant
E0363	Bramley School	522164	154937	Education	No		12.4	12.5	0.1	<1	Negligible	Not significant
E0365	Downsend School Pre-Prep Leatherhead	517156	156766	Education	No		14.2	14.2	<0.1	<1	Negligible	Not significant
E0370	Sir William Perkins's School	503701	166317	Education	No		19.7	19.7	<0.1	<1	Negligible	Not significant
E0385	Limpsfield Grange School	540353	153732	Education	No		12.4	12.5	0.1	<1	Negligible	Not significant
E0392	Woodfield School	530153	152711	Education	No		13.9	14.0	0.1	<1	Negligible	Not significant
E0394	Three Bridges Primary School	528072	137007	Education	No		21.4	21.4	<0.1	<1	Negligible	Not significant
E0396	Maidenbower Infant School	529519	135953	Education	No		11.7	11.7	<0.1	<1	Negligible	Not significant
E0398	St Margaret's CofE Primary School	525609	137284	Education	No		11.5	11.6	0.1	<1	Negligible	Not significant
E0399	St Francis of Assisi Catholic Primary School Crawley	527310	135947	Education	No		16.6	16.8	0.2	<1	Negligible	Not significant
E0400	St Andrew's CofE Primary School	528296	135905	Education	No		12.3	12.3	<0.1	<1	Negligible	Not significant
E0401	Ifield Community College	525412	136922	Education	No		11.5	11.6	0.1	<1	Negligible	Not significant
E0402	Holy Trinity CofE Secondary School Crawley	525487	135614	Education	No		11.7	11.7	<0.1	<1	Negligible	Not significant
E0403	Manor Green College	525442	137195	Education	No		11.1	11.2	0.1	<1	Negligible	Not significant
E0409	Culvers House Primary School	528231	166331	Education	Yes	Sutton AQMA	15.0	15.1	0.1	<1	Negligible	Not significant
E0410	The Brook School	529268	135417	Education	No		11.6	11.7	0.1	<1	Negligible	Not significant
E0411	Maidenbower Junior School	529574	135904	Education	No		11.8	11.9	0.1	<1	Negligible	Not significant
E0413	Thornton Heath Children's Centre	532629	168135	Education	Yes	Croydon AQMA	18.1	18.1	<0.1	<1	Negligible	Not significant

ID	Name	X	Y	Type	In AQMA?	AQMA Title	2032 Annual mean NO <sub>2</sub> concentration (µg/m <sup>3</sup> )			Change Relative to Air Quality Standard (%)	Impact	Significance
							Without Project	With Project	Change			
E0414	Selhurst Early Years Centre	532988	167415	Education	Yes	Croydon AQMA	18.7	18.7	<0.1	<1	Negligible	Not significant
E0416	Kingsley Primary School	531100	166351	Education	Yes	Croydon AQMA	18.4	18.4	<0.1	<1	Negligible	Not significant
E0420	Malmesbury Primary School	526256	167025	Education	Yes	Merton AQMA	16.5	16.5	<0.1	<1	Negligible	Not significant
E0421	Cressey College	534524	167782	Education	Yes	Croydon AQMA	17.1	17.1	<0.1	<1	Negligible	Not significant
E0422	Cornfield School	527638	147744	Education	No		10.3	10.4	0.1	<1	Negligible	Not significant
E0423	Cambridge Tutors College	533029	164863	Education	Yes	Croydon AQMA	15.9	15.9	<0.1	<1	Negligible	Not significant
E0425	Link Primary School	530354	164854	Education	Yes	Sutton AQMA	15.7	15.7	<0.1	<1	Negligible	Not significant
E0426	Link Secondary School	530646	164867	Education	Yes	Sutton AQMA	20.6	20.6	<0.1	<1	Negligible	Not significant
E0428	Southgate Primary	526760	135556	Education	No		12.3	12.4	0.1	<1	Negligible	Not significant
E0429	Oriel High School	529077	135712	Education	No		11.7	11.8	0.1	<1	Negligible	Not significant
E0430	Moving On Pupil Referral Unit	532415	164971	Education	Yes	Croydon AQMA	25.5	25.7	0.2	<1	Negligible	Not significant
E0431	The Surrey Teaching Centre	523893	156620	Education	No		12.7	12.7	<0.1	<1	Negligible	Not significant
E0436	Al-Khair School	533097	166191	Education	Yes	Croydon AQMA	24.4	24.4	<0.1	<1	Negligible	Not significant
E0438	Focus School - Carshalton Campus	528525	161626	Education	Yes	Sutton AQMA	11.2	11.2	<0.1	<1	Negligible	Not significant
E0439	The Children's Trust School	523884	156472	Education	No		13.1	13.1	<0.1	<1	Negligible	Not significant
E0440	Leatherhead Trinity School and Children's Centre	516626	157004	Education	No		12.9	13.0	0.1	<1	Negligible	Not significant
E0442	Gilbert Scott Primary School	535974	163194	Education	Yes	Croydon AQMA	11.8	11.8	<0.1	<1	Negligible	Not significant
E0444	Papillon House	521201	152992	Education	No		11.5	11.6	0.1	<1	Negligible	Not significant
E0445	Woodcote Primary School	529662	160722	Education	Yes	Croydon AQMA	12.0	12.1	0.1	<1	Negligible	Not significant
E0451	Harris Academy Purley	531786	163282	Education	Yes	Croydon AQMA	14.4	14.5	0.1	<1	Negligible	Not significant
E0452	Oasis Academy Shirley Park	534794	166664	Education	Yes	Croydon AQMA	20.9	21.0	0.1	<1	Negligible	Not significant
E0454	The Quest Academy	535984	163126	Education	Yes	Croydon AQMA	11.8	11.9	0.1	<1	Negligible	Not significant
E0455	The Crescent Primary School	532757	167538	Education	Yes	Croydon AQMA	18.4	18.4	<0.1	<1	Negligible	Not significant
E0458	Cheam Park Farm Junior School	524403	165165	Education	Yes	Sutton AQMA	16.2	16.2	<0.1	<1	Negligible	Not significant
E0459	Whitehorse Manor Infant School	532815	168081	Education	Yes	Croydon AQMA	21.4	21.4	<0.1	<1	Negligible	Not significant
E0460	Whitehorse Manor Junior School	532806	168039	Education	Yes	Croydon AQMA	21.2	21.3	0.1	<1	Negligible	Not significant
E0461	Ecclesbourne Primary School	532109	167590	Education	Yes	Croydon AQMA	17.7	17.8	0.1	<1	Negligible	Not significant
E0468	Wallington High School for Girls	529042	162598	Education	Yes	Sutton AQMA	15.3	15.4	0.1	<1	Negligible	Not significant
E0470	Westbourne Primary School	525079	165269	Education	Yes	Sutton AQMA	16.6	16.6	<0.1	<1	Negligible	Not significant
E0472	Wallington County Grammar School	528965	164944	Education	Yes	Sutton AQMA	20.5	20.5	<0.1	<1	Negligible	Not significant
E0476	Glenthorne High School	525384	166076	Education	Yes	Sutton AQMA	18.4	18.4	<0.1	<1	Negligible	Not significant
E0478	ARK Oval Primary Academy	533068	166020	Education	Yes	Croydon AQMA	18.5	18.6	0.1	<1	Negligible	Not significant
E0479	Hazelwick School	528372	137813	Education	No		22.6	22.7	0.1	<1	Negligible	Not significant
E0481	Croydon Metropolitan College	532421	164748	Education	Yes	Croydon AQMA	21.5	21.6	0.1	<1	Negligible	Not significant
E0483	Educational Excellence and Wellbeing	532367	165211	Education	Yes	Croydon AQMA	27.6	27.5	-0.1	<-1	Negligible	Not significant
E0487	Shirley High School Performing Arts College	535897	165199	Education	Yes	Croydon AQMA	13.4	13.4	<0.1	<1	Negligible	Not significant
E0494	St Thomas Becket Catholic Primary School	534370	167369	Education	Yes	Croydon AQMA	17.4	17.5	0.1	<1	Negligible	Not significant
E0497	Seymour Primary School	525722	134890	Education	No		10.7	10.8	0.1	<1	Negligible	Not significant
E0499	Hilltop Primary School	526467	135575	Education	No		12.3	12.4	0.1	<1	Negligible	Not significant
E0503	Aerodrome Primary Academy	531702	164181	Education	Yes	Croydon AQMA	17.0	17.1	0.1	<1	Negligible	Not significant
E0504	Wrotham School	561091	158241	Education	No		12.9	12.9	<0.1	<1	Negligible	Not significant
E0506	Harris Primary Academy Kenley	532270	160300	Education	Yes	Croydon AQMA	13.4	13.5	0.1	<1	Negligible	Not significant
E0509	The Cedars School	534405	164511	Education	Yes	Croydon AQMA	13.6	13.6	<0.1	<1	Negligible	Not significant
E0512	Jubilee High School	504161	164440	Education	No		24.0	24.1	0.1	<1	Negligible	Not significant
E0513	Pycroft Grange Primary School	503270	167006	Education	No		15.6	15.6	<0.1	<1	Negligible	Not significant
E0515	St Paul's CofE Primary School	504214	164553	Education	No		18.6	18.7	0.1	<1	Negligible	Not significant



ID	Name	X	Y	Type	In AQMA?	AQMA Title	2032 Annual mean NO <sub>2</sub> concentration (µg/m <sup>3</sup> )			Change Relative to Air Quality Standard (%)	Impact	Significance
							Without Project	With Project	Change			
E0517	Harris Primary Academy Haling Park	532656	163897	Education	Yes	Croydon AQMA	16.4	16.5	0.1	<1	Negligible	Not significant
E0524	Broadmead Primary School	532913	167010	Education	Yes	Croydon AQMA	18.4	18.4	<0.1	<1	Negligible	Not significant
E0527	Harris Invictus Academy Croydon	532012	166279	Education	Yes	Croydon AQMA	21.8	21.9	0.1	<1	Negligible	Not significant
E0528	Paxton Academy Sports and Science	531907	168162	Education	Yes	Croydon AQMA	19.3	19.3	<0.1	<1	Negligible	Not significant
E0529	The Gatwick School	528544	139295	Education	No		15.9	16.1	0.2	<1	Negligible	Not significant
E0636	St Peter's CofE (Aided) Primary School	521088	122605	Education	No		8.9	8.9	<0.1	<1	Negligible	Not significant
H0001	Ifield Medical Centre Lady Margaret Road Crawley	525144	137381	Healthcare	No		12.8	12.9	0.1	<1	Negligible	Not significant
H0002	The Gables Nursing Home Ifield Green Crawley	525039	138203	Healthcare	No		10.6	10.8	0.2	<1	Negligible	Not significant
H0003	Bridge Medical Centre Wassand Close Crawley	528348	136914	Healthcare	No		15.2	15.3	0.1	<1	Negligible	Not significant
H0004	Farmfield Hospital Farmfield Drive Horley	525871	142305	Healthcare	No		10.3	10.8	0.5	1	Negligible	Not significant
H0005	Spire Gatwick Park Hospital Povey Cross Road Hookwood	526928	142637	Healthcare	No		13.4	14.0	0.6	2	Negligible	Not significant
H0006	Barnfield Care Home Upfield Horley	528278	142567	Healthcare	Yes	AQMA No.3 (Horley)	18.5	19.3	0.8	2	Negligible	Not significant
H0017	The Surgery	521279	122490	Healthcare	No		8.9	9.0	0.1	<1	Negligible	Not significant
H0032	The Dumbledore Surgery	526240	129796	Healthcare	No		8.4	8.5	0.1	<1	Negligible	Not significant
H0097	St. Peters Hospital	502601	165152	Healthcare	No		14.2	14.2	<0.1	<1	Negligible	Not significant
H0105	St Anthony's Hospital	523969	165983	Healthcare	Yes	Sutton AQMA	17.2	17.3	0.1	<1	Negligible	Not significant
H0110	Overline House	527125	136352	Healthcare	No		16.3	16.3	<0.1	<1	Negligible	Not significant
H0111	Crawley Walk In Centre	526321	136849	Healthcare	No		12.8	12.9	0.1	<1	Negligible	Not significant
H0112	Central Health Clinic	527273	136923	Healthcare	No		18.1	18.1	<0.1	<1	Negligible	Not significant
H0113	Ravendene Primary Care Centre	526733	136226	Healthcare	No		15.2	15.3	0.1	<1	Negligible	Not significant
H0114	Crawley Hospital	526229	136764	Healthcare	No		12.5	12.6	0.1	<1	Negligible	Not significant
H0115	Langley Green Clinic	526085	137939	Healthcare	No		13.1	13.3	0.2	<1	Negligible	Not significant
H0116	Bishops Bell Clinic	526342	136923	Healthcare	No		15.5	15.6	0.1	<1	Negligible	Not significant
H0117	Gossops Green Clinic	524984	136055	Healthcare	No		10.0	10.1	0.1	<1	Negligible	Not significant
H0119	Unit 7 Bluebird House	526881	142186	Healthcare	No		15.0	16.1	1.1	3	Negligible	Not significant
H0122	Croydon University Hospital	531717	167204	Healthcare	Yes	Croydon AQMA	18.8	18.9	0.1	<1	Negligible	Not significant
H0123	Purley War Memorial Hospital	531451	161843	Healthcare	Yes	Croydon AQMA	17.2	17.3	0.1	<1	Negligible	Not significant
H0124	Queens Accommodation	532008	167321	Healthcare	Yes	Croydon AQMA	19.0	19.1	0.1	<1	Negligible	Not significant
H0125	Sickle Cell And Thalassaemia Centre	532711	167740	Healthcare	Yes	Croydon AQMA	22.4	22.5	0.1	<1	Negligible	Not significant
H0126	Woodside Health Centre	534525	167758	Healthcare	Yes	Croydon AQMA	17.1	17.1	<0.1	<1	Negligible	Not significant
H0127	Thornton Heath Health Centre	532461	168250	Healthcare	Yes	Croydon AQMA	17.8	17.8	<0.1	<1	Negligible	Not significant
H0128	Morland Road Clinic	533405	166411	Healthcare	Yes	Croydon AQMA	22.0	22.1	0.1	<1	Negligible	Not significant
H0130	Shirley Clinic	535074	166042	Healthcare	Yes	Croydon AQMA	20.3	20.4	0.1	<1	Negligible	Not significant
H0131	Purley Community Health Clinic	531548	161708	Healthcare	Yes	Croydon AQMA	15.1	15.2	0.1	<1	Negligible	Not significant
H0132	Rectory Park Clinic	533782	161255	Healthcare	Yes	Croydon AQMA	13.6	13.6	<0.1	<1	Negligible	Not significant
H0133	Waddon Clinic	531211	164480	Healthcare	Yes	Croydon AQMA	17.4	17.4	<0.1	<1	Negligible	Not significant
H0134	Lennard Road	532070	166388	Healthcare	Yes	Croydon AQMA	19.3	19.3	<0.1	<1	Negligible	Not significant
H0135	Crystal Centre For Children's Services	531962	166685	Healthcare	Yes	Croydon AQMA	22.4	22.5	0.1	<1	Negligible	Not significant
H0137	Croydon Nhs Walk-In-Centre	532325	165378	Healthcare	Yes	Croydon AQMA	23.1	23.1	<0.1	<1	Negligible	Not significant
H0138	Access Ability	532462	167384	Healthcare	Yes	Croydon AQMA	18.0	18.0	<0.1	<1	Negligible	Not significant
H0139	Leon House	532396	165041	Healthcare	Yes	Croydon AQMA	24.0	24.1	0.1	<1	Negligible	Not significant
H0140	Surestart	532013	166236	Healthcare	Yes	Croydon AQMA	21.5	21.5	<0.1	<1	Negligible	Not significant
H0141	Tollgate Children's Centre	535104	167333	Healthcare	Yes	Croydon AQMA	16.0	16.0	<0.1	<1	Negligible	Not significant
H0143	Brigstock Primary Care	531625	167932	Healthcare	Yes	Croydon AQMA	19.7	19.7	<0.1	<1	Negligible	Not significant
H0155	Smcs At Perseid School	525774	167296	Healthcare	Yes	Merton AQMA	15.5	15.6	0.1	<1	Negligible	Not significant
H0157	Smcs At Abbey Cheam Centre	524626	162670	Healthcare	Yes	Sutton AQMA	12.7	12.7	<0.1	<1	Negligible	Not significant

ID	Name	X	Y	Type	In AQMA?	AQMA Title	2032 Annual mean NO <sub>2</sub> concentration (µg/m <sup>3</sup> )			Change Relative to Air Quality Standard (%)	Impact	Significance
							Without Project	With Project	Change			
H0162	Wallington Resource Centre	529074	163103	Healthcare	Yes	Sutton AQMA	18.3	18.4	0.1	<1	Negligible	Not significant
H0163	Cheam Resource Centre	523841	165702	Healthcare	Yes	Sutton AQMA	21.4	21.5	0.1	<1	Negligible	Not significant
H0164	Elm Avenue (Orchard Hill)	527877	164407	Healthcare	Yes	Sutton AQMA	14.9	14.9	<0.1	<1	Negligible	Not significant
H0165	Bell House	528112	164511	Healthcare	Yes	Sutton AQMA	19.3	19.4	0.1	<1	Negligible	Not significant
H0167	Jubilee Health Centre East	528855	163615	Healthcare	Yes	Sutton AQMA	20.8	20.8	<0.1	<1	Negligible	Not significant
H0169	S&M Complex Needs Service	528904	163643	Healthcare	Yes	Sutton AQMA	20.5	20.6	0.1	<1	Negligible	Not significant
H0170	Southern House 111 Centre	532629	165729	Healthcare	Yes	Croydon AQMA	21.9	22.0	0.1	<1	Negligible	Not significant
H0172	South Croydon Ambulance Station	531786	163814	Healthcare	Yes	Croydon AQMA	15.8	15.8	<0.1	<1	Negligible	Not significant
H0173	St Helier Ambulance Station	526435	166874	Healthcare	Yes	Sutton AQMA	16.7	16.7	<0.1	<1	Negligible	Not significant
H0174	Sutton Ambulance Station	525403	162560	Healthcare	Yes	Sutton AQMA	13.5	13.6	0.1	<1	Negligible	Not significant
H0177	Runnymede Hospital	502802	165318	Healthcare	No		15.0	15.0	<0.1	<1	Negligible	Not significant
H0182	South Park Clinic	525484	149928	Healthcare	No		16.0	15.9	-0.1	<-1	Negligible	Not significant
H0186	Horley Health Centre	528285	143097	Healthcare	No		16.4	16.9	0.5	1	Negligible	Not significant
H0187	Health Centre Exchange Road	527289	136873	Healthcare	No		24.9	25.0	0.1	<1	Negligible	Not significant
H0188	West Green Child Centre (Crawley)	526249	136953	Healthcare	No		14.7	14.8	0.1	<1	Negligible	Not significant
H0190	Greystone House Surgery	527438	150598	Healthcare	No		13.7	13.8	0.1	<1	Negligible	Not significant
H0195	Croydon South (Mhoa)	531406	161919	Healthcare	Yes	Croydon AQMA	15.6	15.7	0.1	<1	Negligible	Not significant
H0196	Croydon Perinatal Cmht	532086	165853	Healthcare	Yes	Croydon AQMA	22.3	22.3	<0.1	<1	Negligible	Not significant
H0197	Croydon Child And Adolescent Mh Services	532371	165213	Healthcare	Yes	Croydon AQMA	27.4	27.4	<0.1	<1	Negligible	Not significant
H0198	Amberley Lodge Nursing Home	530767	160903	Healthcare	Yes	Croydon AQMA	23.1	23.2	0.1	<1	Negligible	Not significant
H0199	Womens Service Croydon	529489	161811	Healthcare	Yes	Croydon AQMA	15.5	15.5	<0.1	<1	Negligible	Not significant
H0200	Croydon Corporate Headquarters Carolyn House	532642	165897	Healthcare	Yes	Croydon AQMA	21.7	21.7	<0.1	<1	Negligible	Not significant
H0201	Selhurst Road Hostel	533827	168282	Healthcare	Yes	Croydon AQMA	18.9	18.9	<0.1	<1	Negligible	Not significant
H0202	Lantern Hall Day Centre	532114	165162	Healthcare	Yes	Croydon AQMA	24.5	24.5	<0.1	<1	Negligible	Not significant
H0203	Mhoa Croydon North	533181	167750	Healthcare	Yes	Croydon AQMA	19.5	19.4	-0.1	<-1	Negligible	Not significant
H0204	Crisis Unit	534116	166166	Healthcare	Yes	Croydon AQMA	16.6	16.7	0.1	<1	Negligible	Not significant
H0205	Add-Croydon Dip	532324	165320	Healthcare	Yes	Croydon AQMA	23.8	23.8	<0.1	<1	Negligible	Not significant
H0207	Geoffrey Harris House	534405	164511	Healthcare	Yes	Croydon AQMA	13.6	13.6	<0.1	<1	Negligible	Not significant
H0221	Purley Dialysis Unit	532046	162323	Healthcare	Yes	Croydon AQMA	17.9	18.0	0.1	<1	Negligible	Not significant
H0223	Shotfield Health Centre	528774	163588	Healthcare	Yes	Sutton AQMA	18.3	18.4	0.1	<1	Negligible	Not significant
H0232	The Lodge	527845	164507	Healthcare	Yes	Sutton AQMA	14.9	15.0	0.1	<1	Negligible	Not significant
H0241	Newminster Children's Centre	526363	167051	Healthcare	Yes	Merton AQMA	16.3	16.3	<0.1	<1	Negligible	Not significant
H0244	Priory Crescent Clinic	523669	164733	Healthcare	Yes	Sutton AQMA	14.8	14.8	<0.1	<1	Negligible	Not significant
H0246	The Weald Day Hospital	526264	136746	Healthcare	No		12.6	12.7	0.1	<1	Negligible	Not significant
H0247	Exchange Road Clinic	527337	136876	Healthcare	No		21.0	21.1	0.1	<1	Negligible	Not significant
H0248	Crawley & Horsham Atc (Sr)	524972	137230	Healthcare	No		11.1	11.2	0.1	<1	Negligible	Not significant
H0249	Nws.Crs & Htt	526861	138469	Healthcare	No		13.8	13.9	0.1	<1	Negligible	Not significant
H0250	Longley House	526898	136287	Healthcare	No		13.4	13.5	0.1	<1	Negligible	Not significant
H0251	Teasel Childrens Home	525603	135055	Healthcare	No		11.2	11.3	0.1	<1	Negligible	Not significant
H0253	Maidenbower Day Centre	529496	135879	Healthcare	No		11.7	11.8	0.1	<1	Negligible	Not significant
H0254	Gatwick Park Hospital	527151	142551	Healthcare	No		14.8	15.5	0.7	2	Negligible	Not significant
H0255	Crawley Kidney Treatment Centre	526776	138997	Healthcare	No		13.1	13.4	0.3	<1	Negligible	Not significant
H0266	I-Access East	525848	149880	Healthcare	No		11.0	11.1	0.1	<1	Negligible	Not significant
H0272	Barnfield Day Centre	528279	142563	Healthcare	Yes	AQMA No.3 (Horley)	18.6	19.4	0.8	2	Negligible	Not significant
H0281	Windmill House Inpatient Dat Unit	502482	165498	Healthcare	No		14.1	13.9	-0.2	<-1	Negligible	Not significant
H0284	Beacon School	524499	158794	Healthcare	No		10.9	10.9	<0.1	<1	Negligible	Not significant



ID	Name	X	Y	Type	In AQMA?	AQMA Title	2032 Annual mean NO <sub>2</sub> concentration (µg/m <sup>3</sup> )			Change Relative to Air Quality Standard (%)	Impact	Significance
							Without Project	With Project	Change			
H0287	Kings Lodge Care Centre	505788	161583	Healthcare	No		17.1	17.1	<0.1	<1	Negligible	Not significant
H0297	Wingfield - East	528375	150671	Healthcare	No		12.8	12.9	0.1	<1	Negligible	Not significant
H0299	Horley Community Mh Team	528180	143151	Healthcare	No		16.1	16.6	0.5	1	Negligible	Not significant
H0305	Hermitage	531336	167278	Healthcare	Yes	Croydon AQMA	18.5	18.5	<0.1	<1	Negligible	Not significant
H0309	Gloucester Road	527865	150847	Healthcare	No		14.4	14.4	<0.1	<1	Negligible	Not significant
H0311	Redstone House	531247	148721	Healthcare	No		14.7	15.0	0.3	<1	Negligible	Not significant
H0316	April Cottage	525872	142306	Healthcare	No		10.3	10.8	0.5	1	Negligible	Not significant
H0317	Larkfield	525805	142329	Healthcare	No		10.2	10.6	0.4	1	Negligible	Not significant
H0321	Redhill Community Hub	527741	150534	Healthcare	No		13.7	13.8	0.1	<1	Negligible	Not significant
H0323	Crawley Ambulance Station	526352	137316	Healthcare	No		16.4	16.6	0.2	<1	Negligible	Not significant
H0324	Gatwick Hart	527085	140106	Healthcare	No		21.9	22.4	0.5	1	Negligible	Not significant
H0329	Gatwick Ambulance Station	528443	141574	Healthcare	No		34.0	33.4	-0.6	-2	Slight beneficial	Not significant
H0331	Leatherhead Ambulance Station	516516	157055	Healthcare	No		13.1	13.2	0.1	<1	Negligible	Not significant
H0333	Surrey Ambulance Hq	524937	159668	Healthcare	No		12.0	12.0	<0.1	<1	Negligible	Not significant
H0336	Horley Response Post	528405	142942	Healthcare	No		17.3	17.8	0.5	1	Negligible	Not significant
H0337	Gatwick Mrc	527558	138664	Healthcare	No		20.0	20.1	0.1	<1	Negligible	Not significant
H0338	Secamb Head Office	528255	138640	Healthcare	No		17.9	18.0	0.1	<1	Negligible	Not significant
R0001	The Chestnuts The Street Horley	524367	141056	Residential	No		12.7	13.0	0.3	<1	Negligible	Not significant
R0002	Pinehurst Povey Cross Road Horley	527199	142371	Residential	No		16.2	17.1	0.9	2	Negligible	Not significant
R0003	Church Walk Horley	527433	142610	Residential	No		17.5	18.0	0.5	1	Negligible	Not significant
R0005	Oakstead Mill Lane Horley	526435	143257	Residential	No		10.7	11.1	0.4	1	Negligible	Not significant
R0006	Cheyne Walk Horley	527756	142329	Residential	Yes	AQMA No.3 (Horley)	19.7	20.5	0.8	2	Negligible	Not significant
R0007	The Chestnuts Ladbroke Road Horley	528485	144035	Residential	No		16.1	16.4	0.3	<1	Negligible	Not significant
R0008	Thatchers Close Horley	528823	144036	Residential	No		13.1	13.5	0.4	1	Negligible	Not significant
R0009	Lumley Court Brighton Road Horley	528203	143591	Residential	No		17.5	17.8	0.3	<1	Negligible	Not significant
R0010	Nutbush Cottage Bonehurst Road Horley	528338	145748	Residential	No		12.0	12.2	0.2	<1	Negligible	Not significant
R0011	Bayhorne Lodge Balcombe Road Horley	529225	142147	Residential	Yes	AQMA No.3 (Horley)	18.1	18.5	0.4	1	Negligible	Not significant
R0012	Gilstead Hathersham Close Horley	531028	143596	Residential	No		19.9	20.4	0.5	1	Negligible	Not significant
R0013	Redehall Villas Effingham Road Horley	532225	141020	Residential	No		14.2	14.3	0.1	<1	Negligible	Not significant
R0014	Brook Lane House Brook Lane Horley	530408	141552	Residential	No		16.6	17.2	0.6	2	Negligible	Not significant
R0015	Spinney Cottage Balcombe Road Horley	529827	140570	Residential	No		14.9	15.1	0.2	<1	Negligible	Not significant
R0016	Copthorne Road Crawley	530812	138526	Residential	No		12.7	12.8	0.1	<1	Negligible	Not significant
R0017	Kistbridge House Brookhill Road Crawley	531251	138832	Residential	No		26.4	26.5	0.1	<1	Negligible	Not significant
R0018	Knighton Close Crawley	529745	138614	Residential	No		19.3	19.4	0.1	<1	Negligible	Not significant
R0019	Ferndown Crawley	530005	138613	Residential	No		15.5	15.6	0.1	<1	Negligible	Not significant
R0020	Oakfields Crawley	529742	137604	Residential	No		18.9	19.0	0.1	<1	Negligible	Not significant
R0021	Ticehurst Close Crawley	530433	136793	Residential	No		18.4	18.5	0.1	<1	Negligible	Not significant
R0022	Tinsley Lane Crawley	528258	138018	Residential	Yes	Hazelwick AQMA	20.4	20.5	0.1	<1	Negligible	Not significant
R0023	Woodfield Lodge Crawley	528126	137889	Residential	Yes	Hazelwick AQMA	23.7	23.7	<0.1	<1	Negligible	Not significant
R0024	Rowley Farm Cottage London Road Crawley	527791	139984	Residential	No		16.4	16.8	0.4	1	Negligible	Not significant
R0025	The Windmill at Gatwick Manor Hotel London Road Crawley	527024	139449	Residential	No		15.7	16.0	0.3	<1	Negligible	Not significant
R0026	Bader Court Five Acres Crawley	526982	137729	Residential	Yes	Hazelwick AQMA	14.9	15.0	0.1	<1	Negligible	Not significant
R0027	Ifield Road Crawley	525799	137186	Residential	No		12.5	12.6	0.1	<1	Negligible	Not significant
R0028	Almond Close Crawley	525500	136491	Residential	No		13.7	13.8	0.1	<1	Negligible	Not significant
R0029	Stafford House Bonnetts Lane Crawley	525116	138569	Residential	No		11.9	12.2	0.3	<1	Negligible	Not significant

ID	Name	X	Y	Type	In AQMA?	AQMA Title	2032 Annual mean NO <sub>2</sub> concentration (µg/m <sup>3</sup> )			Change Relative to Air Quality Standard (%)	Impact	Significance
							Without Project	With Project	Change			
R0030	Greenings The Crescent Horley	528592	141764	Residential	Yes	AQMA No.3 (Horley)	27.0	27.7	0.7	2	Negligible	Not significant
R0031	Upfield Horley	528253	142514	Residential	Yes	AQMA No.3 (Horley)	18.8	19.6	0.8	2	Negligible	Not significant
R0032	Withey Brook Hookwood Horley	526864	142360	Residential	No		13.8	14.8	1.0	3	Negligible	Not significant
R0033	Russ Hill Cottages Charlwood Horley	523428	140549	Residential	No		9.0	9.2	0.2	<1	Negligible	Not significant
R0034	Oak Trees Charlotte Grove Smallfield Horley	531099	143575	Residential	No		15.1	15.4	0.3	<1	Negligible	Not significant
R0035	Ontario Close Smallfield Horley	531085	142905	Residential	No		14.3	14.6	0.3	<1	Negligible	Not significant
R0036	Brighton Road Horley	527825	142841	Residential	Yes	AQMA No.3 (Horley)	21.8	22.2	0.4	1	Negligible	Not significant
R0037	Brighton Road Horley	527787	142799	Residential	Yes	AQMA No.3 (Horley)	22.5	22.9	0.4	1	Negligible	Not significant
R0038	Kingsley Road Horley	527663	142394	Residential	Yes	AQMA No.3 (Horley)	19.1	19.7	0.6	2	Negligible	Not significant
R0039	Vernon Woodroyd Gardens Horley	527893	142215	Residential	Yes	AQMA No.3 (Horley)	21.0	21.9	0.9	2	Negligible	Not significant
R0040	Brighton Road Horley	527763	142773	Residential	Yes	AQMA No.3 (Horley)	21.7	22.1	0.4	1	Negligible	Not significant
R0041	Massetts Road Horley	527855	142775	Residential	Yes	AQMA No.3 (Horley)	19.1	19.6	0.5	1	Negligible	Not significant
R0042	Trentham Peeks Brook Lane Horley	530818	142438	Residential	No		22.0	22.6	0.6	2	Negligible	Not significant
R0043	Newbridge Cottage Tinsley Green Crawley	528832	139578	Residential	No		14.9	15.1	0.2	<1	Negligible	Not significant
R0044	Radford Road Pound Hill Crawley	529019	139599	Residential	No		14.0	14.4	0.4	1	Negligible	Not significant
R0045	North East Sector Neighbourhood	528804	139299	Residential	No		14.2	14.4	0.2	<1	Negligible	Not significant
R0046	Maxey Cottage Bonnetts Lane Crawley	525261	138996	Residential	No		12.3	12.6	0.3	<1	Negligible	Not significant
R0047	Old Bonnetts Cottage Bonnetts Lane Crawley	525366	139532	Residential	No		13.9	14.3	0.4	1	Negligible	Not significant
R0048	Dalewood Gardens Northgate	527805	137880	Residential	Yes	Hazelwick AQMA	14.7	14.8	0.1	<1	Negligible	Not significant
R0049	The Street Charlwood	524632	140989	Residential	No		12.8	13.3	0.5	1	Negligible	Not significant
R0050	Ontario Close Smallfield Horley	531217	142916	Residential	No		13.2	13.5	0.3	<1	Negligible	Not significant
R0051	Erica Way Copthorne	531176	138830	Residential	No		18.4	18.5	0.1	<1	Negligible	Not significant
R0052	Wimblehurst Road Pound Hill	529389	139529	Residential	No		13.2	13.4	0.2	<1	Negligible	Not significant
R0053	The Boulevard Northgate	526820	136846	Residential	No		17.0	17.1	0.1	<1	Negligible	Not significant
R0054	Filbert Crescent Gossops Green	525294	136554	Residential	No		12.8	12.9	0.1	<1	Negligible	Not significant
R0055	North Road Three Bridges	528274	137765	Residential	Yes	Hazelwick AQMA	22.7	22.8	0.1	<1	Negligible	Not significant
R0056	North Road Three Bridges	528189	137853	Residential	Yes	Hazelwick AQMA	24.3	24.4	0.1	<1	Negligible	Not significant
R0057	Lark Rise Langley Green	525924	137669	Residential	No		13.7	13.9	0.2	<1	Negligible	Not significant
R0058	Early Commons Three Bridges	527790	137279	Residential	Yes	Hazelwick AQMA	18.8	18.8	<0.1	<1	Negligible	Not significant
R0059	Tinsley Close Three Bridges	528388	138061	Residential	Yes	Hazelwick AQMA	18.8	18.9	0.1	<1	Negligible	Not significant
R0060	London Road Northgate	526856	137869	Residential	No		14.6	14.7	0.1	<1	Negligible	Not significant
R0061	St. Hildas Close Pound Hill	529316	138537	Residential	Yes	Hazelwick AQMA	16.7	16.8	0.1	<1	Negligible	Not significant
R0062	Balcombe Road Crawley	529479	141506	Residential	No		18.3	18.4	0.1	<1	Negligible	Not significant
R0063	Turners Hill Road West Sussex	530432	137275	Residential	No		18.1	18.2	0.1	<1	Negligible	Not significant
R0064	Saxon Road Pound Hill Crawley	530106	136549	Residential	No		11.0	11.1	0.1	<1	Negligible	Not significant
R0065	Hazelwick Mews Three Bridges	528295	137836	Residential	Yes	Hazelwick AQMA	23.6	23.7	0.1	<1	Negligible	Not significant
R0066	Brighton Road Horley	527804	142820	Residential	Yes	AQMA No.3 (Horley)	21.6	22.0	0.4	1	Negligible	Not significant
R0067	Harwood Park Salfords	528269	145887	Residential	No		12.2	12.4	0.2	<1	Negligible	Not significant
R0068	Ferndown Pound Hill	529830	138633	Residential	No		17.0	17.1	0.1	<1	Negligible	Not significant
R0069	The Broadway Northgate	526910	136837	Residential	No		16.1	16.1	<0.1	<1	Negligible	Not significant
R0070	Royston Close Three Bridges	528306	138564	Residential	No		16.4	16.6	0.2	<1	Negligible	Not significant
R0071	Hazelwick Mews Three Bridges	528296	137888	Residential	Yes	Hazelwick AQMA	23.1	23.2	0.1	<1	Negligible	Not significant
R0072	Turners Hill Road West Sussex	530811	136824	Residential	No		12.0	12.2	0.2	<1	Negligible	Not significant
R0073	Woolborough Lane Outwood	530811	146003	Residential	No		15.6	15.9	0.3	<1	Negligible	Not significant
R0074	Brighton Road Horley	527753	142764	Residential	Yes	AQMA No.3 (Horley)	21.6	22.0	0.4	1	Negligible	Not significant
R0075	Brighton Road Horley	527729	142696	Residential	Yes	AQMA No.3 (Horley)	23.2	23.6	0.4	1	Negligible	Not significant



ID	Name	X	Y	Type	In AQMA?	AQMA Title	2032 Annual mean NO <sub>2</sub> concentration (µg/m <sup>3</sup> )			Change Relative to Air Quality Standard (%)	Impact	Significance
							Without Project	With Project	Change			
R0076	Tinsley Close Three Bridges	528326	138214	Residential	No		16.5	16.6	0.1	<1	Negligible	Not significant
R0077	Church Road Horley	527906	142892	Residential	No		18.6	19.1	0.5	1	Negligible	Not significant
R0078	Hazelwick Mill Lane Three Bridges	528336	137766	Residential	Yes	Hazelwick AQMA	23.5	23.6	0.1	<1	Negligible	Not significant
R0079	Balcombe Road Horley	529351	141854	Residential	No		20.3	20.5	0.2	<1	Negligible	Not significant
R0080	Balcombe Road Horley	529272	141994	Residential	Yes	AQMA No.3 (Horley)	18.6	18.9	0.3	<1	Negligible	Not significant
R0081	Riverside Horley	528074	142212	Residential	Yes	AQMA No.3 (Horley)	20.1	21.2	1.1	3	Negligible	Not significant
R0082	Riverside Horley	528259	142070	Residential	Yes	AQMA No.3 (Horley)	21.1	22.5	1.4	4	Negligible	Not significant
R0083	Ellerton Peeks Brook Lane Burstow	530551	141921	Residential	No		17.6	18.3	0.7	2	Negligible	Not significant
R0084	Hocken Mead Pound Hill Crawley	529971	137779	Residential	No		17.4	17.5	0.1	<1	Negligible	Not significant
R0085	Redehall Road Smallfield Horley	532031	142018	Residential	No		11.3	11.4	0.1	<1	Negligible	Not significant
R0086	Manor Lodge Povey Cross Road Langley Green	527076	142275	Residential	No		16.4	17.4	1.0	3	Negligible	Not significant
R0087	Povey Cross Road Hookwood Horley	526984	142213	Residential	No		15.3	16.2	0.9	2	Negligible	Not significant
R0088	Chequers Drive Horley	528356	143962	Residential	No		16.7	16.9	0.2	<1	Negligible	Not significant
R0089	Derby Cottages Lee Street Horley	527579	143802	Residential	No		12.6	12.9	0.3	<1	Negligible	Not significant
R0090	Grange Lodge Bonehurst Road Horley	528446	144551	Residential	No		14.8	15.0	0.2	<1	Negligible	Not significant
R0091	Ewhurst Road West Green Crawley	526258	137287	Residential	No		19.7	19.9	0.2	<1	Negligible	Not significant
R0092	Town Mead West Green Crawley	526631	137184	Residential	No		15.7	15.9	0.2	<1	Negligible	Not significant
R0093	Peeks Brook Lane Horley	530901	142811	Residential	No		22.4	23.0	0.6	2	Negligible	Not significant
R0094	Kingsley Road Horley_J	527610	142578	Residential	Yes	AQMA No.3 (Horley)	23.7	24.9	1.2	3	Negligible	Not significant
R0095	Hazelwick Avenue	528640	137051	Residential	No		26.5	26.5	<0.1	<1	Negligible	Not significant
R0096	Hazelwick Road	528626	137067	Residential	No		24.4	24.4	<0.1	<1	Negligible	Not significant
R0097	Mill Road	528575	137093	Residential	No		22.5	22.5	<0.1	<1	Negligible	Not significant
R0098	Hazelwick Avenue	528645	137025	Residential	No		27.6	27.7	0.1	<1	Negligible	Not significant
R0099	A2220 Haslett Avenue East	528605	136960	Residential	No		22.4	22.5	0.1	<1	Negligible	Not significant
R0100	A2220 Haslett Avenue East	528614	136968	Residential	No		23.5	23.5	<0.1	<1	Negligible	Not significant
R0101	Station Hill	528871	137075	Residential	No		23.9	24.0	0.1	<1	Negligible	Not significant
R0102	A2220 Worth Park Avenue	528890	137086	Residential	No		24.1	24.2	0.1	<1	Negligible	Not significant
R0103	A2220 Worth Park Avenue	528900	137119	Residential	No		29.0	29.2	0.2	<1	Negligible	Not significant
R0104	St Mary's Drive	528940	137133	Residential	No		26.5	26.6	0.1	<1	Negligible	Not significant
R0105	Hazelwick Road	528633	137085	Residential	Yes	Hazelwick AQMA	24.9	24.9	<0.1	<1	Negligible	Not significant
R0106	Mill Road	528641	137313	Residential	Yes	Hazelwick AQMA	22.3	22.3	<0.1	<1	Negligible	Not significant
R0107	Hazelwick Avenue	528545	137504	Residential	Yes	Hazelwick AQMA	23.6	23.7	0.1	<1	Negligible	Not significant
R0108	Pond Wood Road	528396	137630	Residential	Yes	Hazelwick AQMA	22.3	22.4	0.1	<1	Negligible	Not significant
R0109	A2011 Crawley Avenue	528286	137739	Residential	Yes	Hazelwick AQMA	22.4	22.5	0.1	<1	Negligible	Not significant
R0110	North Road	528224	137768	Residential	Yes	Hazelwick AQMA	22.4	22.4	<0.1	<1	Negligible	Not significant
R0111	A2004 Northgate Avenue	528177	137801	Residential	Yes	Hazelwick AQMA	24.0	24.1	0.1	<1	Negligible	Not significant
R0112	A2004 Northgate Avenue	528165	137761	Residential	Yes	Hazelwick AQMA	23.8	23.8	<0.1	<1	Negligible	Not significant
R0113	North Road	528208	137789	Residential	Yes	Hazelwick AQMA	22.7	22.7	<0.1	<1	Negligible	Not significant
R0114	North Road	528194	137749	Residential	Yes	Hazelwick AQMA	22.7	22.8	0.1	<1	Negligible	Not significant
R0115	A2011 Crawley Avenue	528304	137814	Residential	Yes	Hazelwick AQMA	23.7	23.8	0.1	<1	Negligible	Not significant
R0116	North Road	528183	137713	Residential	Yes	Hazelwick AQMA	22.5	22.5	<0.1	<1	Negligible	Not significant
R0117	North Road	528149	137538	Residential	Yes	Hazelwick AQMA	22.3	22.4	0.1	<1	Negligible	Not significant
R0118	Crossways	528130	137511	Residential	No		22.0	22.1	0.1	<1	Negligible	Not significant
R0119	Hermits Road	528057	137426	Residential	No		21.6	21.7	0.1	<1	Negligible	Not significant
R0120	Hermits Road	527949	137532	Residential	Yes	Hazelwick AQMA	14.7	14.8	0.1	<1	Negligible	Not significant
R0121	A2004 Northgate Avenue	527997	137587	Residential	Yes	Hazelwick AQMA	15.1	15.2	0.1	<1	Negligible	Not significant

ID	Name	X	Y	Type	In AQMA?	AQMA Title	2032 Annual mean NO <sub>2</sub> concentration (µg/m <sup>3</sup> )			Change Relative to Air Quality Standard (%)	Impact	Significance
							Without Project	With Project	Change			
R0122	A2004 Northgate Avenue	528057	137632	Residential	Yes	Hazelwick AQMA	22.2	22.2	<0.1	<1	Negligible	Not significant
R0123	North Road	528158	137513	Residential	No		22.0	22.1	0.1	<1	Negligible	Not significant
R0124	Crossways	528055	137326	Residential	No		21.6	21.6	<0.1	<1	Negligible	Not significant
R0125	A2004 Northgate Avenue	527876	137416	Residential	Yes	Hazelwick AQMA	17.8	17.9	0.1	<1	Negligible	Not significant
R0126	Gales Drive	527671	136945	Residential	Yes	Hazelwick AQMA	15.7	15.6	-0.1	<-1	Negligible	Not significant
R0127	A2004 Northgate Avenue	527576	137020	Residential	Yes	Hazelwick AQMA	18.7	18.8	0.1	<1	Negligible	Not significant
R0128	A2004 Northgate Avenue	527669	137129	Residential	Yes	Hazelwick AQMA	18.4	18.4	<0.1	<1	Negligible	Not significant
R0129	Cloverlands	528009	137691	Residential	Yes	Hazelwick AQMA	21.8	21.8	<0.1	<1	Negligible	Not significant
R0130	A2004 Northgate Avenue	527909	137543	Residential	Yes	Hazelwick AQMA	15.3	15.4	0.1	<1	Negligible	Not significant
R0131	Woodfield Road	528132	137802	Residential	Yes	Hazelwick AQMA	23.9	23.9	<0.1	<1	Negligible	Not significant
R0132	Woodfield Road	528144	137829	Residential	Yes	Hazelwick AQMA	25.2	25.3	0.1	<1	Negligible	Not significant
R0133	North Road	528196	137687	Residential	No		22.2	22.3	0.1	<1	Negligible	Not significant
R0134	North Road	528191	137532	Residential	No		21.9	22.0	0.1	<1	Negligible	Not significant
R0135	Forge Road	528216	137336	Residential	No		21.6	21.6	<0.1	<1	Negligible	Not significant
R0136	North Road	528232	137310	Residential	No		21.5	21.6	0.1	<1	Negligible	Not significant
R0137	Scallows Road	528312	137150	Residential	No		21.6	21.6	<0.1	<1	Negligible	Not significant
R0138	Hazelwick Road	528338	137168	Residential	No		21.8	21.9	0.1	<1	Negligible	Not significant
R0139	Hazelwick Road	528335	137151	Residential	No		21.9	21.9	<0.1	<1	Negligible	Not significant
R0140	North Road	528378	136894	Residential	No		16.0	16.1	0.1	<1	Negligible	Not significant
R0141	North Road	528367	136873	Residential	No		16.3	16.4	0.1	<1	Negligible	Not significant
R0142	Gales Drive	528338	136930	Residential	No		15.1	15.1	<0.1	<1	Negligible	Not significant
R0143	Woodfield Road	527778	137778	Residential	Yes	Hazelwick AQMA	14.7	14.8	0.1	<1	Negligible	Not significant
R0144	Capua Court	529507	138583	Residential	Yes	Hazelwick AQMA	19.3	19.4	0.1	<1	Negligible	Not significant
R0145	Clare Close	529159	138423	Residential	Yes	Hazelwick AQMA	14.3	14.4	0.1	<1	Negligible	Not significant
R0146	Harewood Close	528564	138168	Residential	Yes	Hazelwick AQMA	18.7	18.8	0.1	<1	Negligible	Not significant
R0147	A2011 Crawley Avenue	528447	138087	Residential	Yes	Hazelwick AQMA	19.4	19.4	<0.1	<1	Negligible	Not significant
R0148	A2011 Crawley Avenue	527637	137893	Residential	Yes	Hazelwick AQMA	14.7	14.7	<0.1	<1	Negligible	Not significant
R0149	A2011 Crawley Avenue	527273	137813	Residential	Yes	Hazelwick AQMA	15.2	15.3	0.1	<1	Negligible	Not significant
R0150	Five Acres	527117	137774	Residential	Yes	Hazelwick AQMA	15.4	15.5	0.1	<1	Negligible	Not significant
R0151	Crossways	527933	136964	Residential	No		13.3	13.3	<0.1	<1	Negligible	Not significant
R0152	Crossways	527965	136953	Residential	No		13.2	13.3	0.1	<1	Negligible	Not significant
R0153	Gales Drive	528266	136900	Residential	No		14.5	14.6	0.1	<1	Negligible	Not significant
R0154	Redwood Close	527152	137835	Residential	Yes	Hazelwick AQMA	16.5	16.5	<0.1	<1	Negligible	Not significant
R0155	A2011 Crawley Avenue	527262	137858	Residential	Yes	Hazelwick AQMA	16.6	16.6	<0.1	<1	Negligible	Not significant
R0156	A23 London Road	526953	137830	Residential	No		17.5	17.6	0.1	<1	Negligible	Not significant
R0157	Redwood Close	527073	137835	Residential	Yes	Hazelwick AQMA	16.0	16.0	<0.1	<1	Negligible	Not significant
R0158	Green Lane	527456	137838	Residential	No		14.2	14.3	0.1	<1	Negligible	Not significant
R0159	B2036 Balcombe Road	529299	141906	Residential	Yes	AQMA No.3 (Horley)	18.9	19.1	0.2	<1	Negligible	Not significant
R0160	Balcombe Road	529330	141961	Residential	No		18.7	19.0	0.3	<1	Negligible	Not significant
R0161	Waltersville Way	529243	142085	Residential	Yes	AQMA No.3 (Horley)	18.2	18.5	0.3	<1	Negligible	Not significant
R0162	B2036 Balcombe Road	529291	142055	Residential	No		18.8	19.1	0.3	<1	Negligible	Not significant
R0163	Apperlie Drive	529173	142295	Residential	Yes	AQMA No.3 (Horley)	17.9	18.4	0.5	1	Negligible	Not significant
R0164	B2036 Balcombe Road	529122	142398	Residential	Yes	AQMA No.3 (Horley)	17.3	17.8	0.5	1	Negligible	Not significant
R0165	B2036 Balcombe Road	529184	142352	Residential	No		18.1	18.6	0.5	1	Negligible	Not significant
R0166	B2036 Balcombe Road	529076	142515	Residential	Yes	AQMA No.3 (Horley)	17.9	18.4	0.5	1	Negligible	Not significant
R0167	Castle Drive	529131	142494	Residential	No		18.3	18.8	0.5	1	Negligible	Not significant



ID	Name	X	Y	Type	In AQMA?	AQMA Title	2032 Annual mean NO <sub>2</sub> concentration (µg/m <sup>3</sup> )			Change Relative to Air Quality Standard (%)	Impact	Significance
							Without Project	With Project	Change			
R0168	B2036 Balcombe Road	529048	142560	Residential	Yes	AQMA No.3 (Horley)	17.8	18.4	0.6	2	Negligible	Not significant
R0169	Victoria Road	528972	142602	Residential	Yes	AQMA No.3 (Horley)	17.8	18.3	0.5	1	Negligible	Not significant
R0170	Limes Avenue	528875	142650	Residential	Yes	AQMA No.3 (Horley)	17.6	18.2	0.6	2	Negligible	Not significant
R0171	Victoria Road	528792	142675	Residential	Yes	AQMA No.3 (Horley)	17.8	18.4	0.6	2	Negligible	Not significant
R0172	Victoria Road	528847	142699	Residential	No		18.2	18.8	0.6	2	Negligible	Not significant
R0173	Victoria Road	528944	142660	Residential	No		17.9	18.5	0.6	2	Negligible	Not significant
R0174	Victoria Road	529038	142603	Residential	No		18.8	19.4	0.6	2	Negligible	Not significant
R0175	Victoria Road	528749	142672	Residential	Yes	AQMA No.3 (Horley)	17.8	18.4	0.6	2	Negligible	Not significant
R0176	Victoria Road	528715	142663	Residential	Yes	AQMA No.3 (Horley)	17.6	18.3	0.7	2	Negligible	Not significant
R0177	Russells Crescent	528257	142806	Residential	Yes	AQMA No.3 (Horley)	17.7	18.3	0.6	2	Negligible	Not significant
R0178	Russells Crescent	528256	142797	Residential	Yes	AQMA No.3 (Horley)	17.8	18.4	0.6	2	Negligible	Not significant
R0179	Russells Crescent	528335	142744	Residential	Yes	AQMA No.3 (Horley)	17.4	18.0	0.6	2	Negligible	Not significant
R0180	Massetts Road	528270	142840	Residential	No		17.6	18.2	0.6	2	Negligible	Not significant
R0181	Russells Crescent	528270	142748	Residential	Yes	AQMA No.3 (Horley)	17.3	18.0	0.7	2	Negligible	Not significant
R0182	Burton Close	528417	142720	Residential	Yes	AQMA No.3 (Horley)	17.3	17.9	0.6	2	Negligible	Not significant
R0183	Russells Crescent	528544	142775	Residential	Yes	AQMA No.3 (Horley)	17.6	18.2	0.6	2	Negligible	Not significant
R0184	The Drive	528573	142734	Residential	Yes	AQMA No.3 (Horley)	18.1	18.8	0.7	2	Negligible	Not significant
R0185	Cheyne Walk	528569	142713	Residential	Yes	AQMA No.3 (Horley)	18.1	18.8	0.7	2	Negligible	Not significant
R0186	Cheyne Walk	528463	142620	Residential	Yes	AQMA No.3 (Horley)	17.9	18.6	0.7	2	Negligible	Not significant
R0187	Cheyne Walk	528350	142545	Residential	Yes	AQMA No.3 (Horley)	18.6	19.3	0.7	2	Negligible	Not significant
R0188	Cheyne Walk	528339	142505	Residential	Yes	AQMA No.3 (Horley)	18.8	19.6	0.8	2	Negligible	Not significant
R0189	Fairfield Avenue	528441	142569	Residential	Yes	AQMA No.3 (Horley)	17.8	18.6	0.8	2	Negligible	Not significant
R0190	Cheyne Walk	528554	142665	Residential	Yes	AQMA No.3 (Horley)	17.7	18.4	0.7	2	Negligible	Not significant
R0191	Cheyne Walk	528583	142687	Residential	Yes	AQMA No.3 (Horley)	18.0	18.7	0.7	2	Negligible	Not significant
R0192	Upfield	528156	142773	Residential	Yes	AQMA No.3 (Horley)	18.0	18.6	0.6	2	Negligible	Not significant
R0193	Upfield	528196	142711	Residential	Yes	AQMA No.3 (Horley)	18.1	18.7	0.6	2	Negligible	Not significant
R0194	Upfield	528215	142605	Residential	Yes	AQMA No.3 (Horley)	18.0	18.8	0.8	2	Negligible	Not significant
R0195	Massetts Road	528020	142755	Residential	Yes	AQMA No.3 (Horley)	17.6	18.2	0.6	2	Negligible	Not significant
R0196	Massetts Road	527929	142754	Residential	Yes	AQMA No.3 (Horley)	17.2	17.8	0.6	2	Negligible	Not significant
R0197	Dalewood Gardens	528018	137858	Residential	Yes	Hazelwick AQMA	22.2	22.3	0.1	<1	Negligible	Not significant
R0198	Woodfield Road	527854	137801	Residential	Yes	Hazelwick AQMA	14.7	14.8	0.1	<1	Negligible	Not significant
R0199	Woodfield Road	527996	137827	Residential	Yes	Hazelwick AQMA	15.3	15.3	<0.1	<1	Negligible	Not significant
R0200	Longbridge Road	527596	142487	Residential	Yes	AQMA No.3 (Horley)	19.1	19.8	0.7	2	Negligible	Not significant
R0201	Longbridge Road	527831	142252	Residential	Yes	AQMA No.3 (Horley)	21.1	22.0	0.9	2	Negligible	Not significant
R0202	A23 Brighton Road	527753	142723	Residential	Yes	AQMA No.3 (Horley)	23.8	24.2	0.4	1	Negligible	Not significant
R0203	Wolverton Gardens	527805	142739	Residential	Yes	AQMA No.3 (Horley)	18.9	19.4	0.5	1	Negligible	Not significant
R0218	Povey Cross Road	527352	142469	Residential	No		17.3	18.0	0.7	2	Negligible	Not significant
R0219	Povey Cross Road	526912	142171	Residential	No		14.9	16.0	1.1	3	Negligible	Not significant
R0220	Reigate Road	526848	142180	Residential	No		14.1	15.2	1.1	3	Negligible	Not significant
R0221	Reigate Road	526854	142413	Residential	No		13.7	14.6	0.9	2	Negligible	Not significant
R0222	Campbell Close	526771	142608	Residential	No		15.0	15.7	0.7	2	Negligible	Not significant
R0223	Campbell Close	526771	142589	Residential	No		14.1	14.8	0.7	2	Negligible	Not significant
R0224	Reigate Road	526721	142596	Residential	No		13.9	14.6	0.7	2	Negligible	Not significant
R0225	A217 Reigate Road	526570	142852	Residential	No		12.7	13.1	0.4	1	Negligible	Not significant
R0226	Nursery Lane	526675	142777	Residential	No		14.5	15.0	0.5	1	Negligible	Not significant
R0227	Woolborough Lane	530817	145813	Residential	No		12.7	13.0	0.3	<1	Negligible	Not significant

ID	Name	X	Y	Type	In AQMA?	AQMA Title	2032 Annual mean NO <sub>2</sub> concentration (µg/m <sup>3</sup> )			Change Relative to Air Quality Standard (%)	Impact	Significance
							Without Project	With Project	Change			
R0228	Cooper Close	531088	143308	Residential	No		15.3	15.6	0.3	<1	Negligible	Not significant
R0229	Weatherhill Road	531277	143333	Residential	No		14.1	14.3	0.2	<1	Negligible	Not significant
R0230	Weatherhill Road	531245	143370	Residential	No		15.3	15.5	0.2	<1	Negligible	Not significant
R0231	Wheeler Lane	531262	142978	Residential	No		12.8	13.1	0.3	<1	Negligible	Not significant
R0232	Broadbridge Lane	531233	143133	Residential	No		13.6	13.9	0.3	<1	Negligible	Not significant
R0233	Hathersham Lane	530891	143555	Residential	No		15.9	16.3	0.4	1	Negligible	Not significant
R0234	Burstow	530934	142367	Residential	No		16.6	17.1	0.5	1	Negligible	Not significant
R0235	Peeks Brook Lane	530361	141333	Residential	No		14.7	14.9	0.2	<1	Negligible	Not significant
R0236	Church Lane	530540	141081	Residential	No		17.0	17.1	0.1	<1	Negligible	Not significant
R0237	Peeks Brook Lane	530340	140654	Residential	No		15.9	16.1	0.2	<1	Negligible	Not significant
R0238	Antlands Lane East	530475	140487	Residential	No		24.9	25.0	0.1	<1	Negligible	Not significant
R0239	Antlands Lane West	530381	140504	Residential	No		19.9	20.0	0.1	<1	Negligible	Not significant
R0240	Foxglove Drive	530212	139499	Residential	No		16.4	16.6	0.2	<1	Negligible	Not significant
R0241	Aquamarine Close	530162	139321	Residential	No		16.1	16.2	0.1	<1	Negligible	Not significant
R0242	Emerald Road	530117	139081	Residential	No		16.0	16.1	0.1	<1	Negligible	Not significant
R0243	Ferndown	530037	138566	Residential	No		15.9	16.0	0.1	<1	Negligible	Not significant
R0244	Binney Court	530062	138147	Residential	No		16.1	16.2	0.1	<1	Negligible	Not significant
R0245	Hocken Mead	530079	137898	Residential	No		17.2	17.4	0.2	<1	Negligible	Not significant
R0246	A2220 Copthorne Road	530084	137799	Residential	No		16.3	16.5	0.2	<1	Negligible	Not significant
R0247	Stace Way	530118	137600	Residential	No		14.2	14.4	0.2	<1	Negligible	Not significant
R0248	The Canter	530195	137401	Residential	No		13.7	13.8	0.1	<1	Negligible	Not significant
R0249	Kelso Close	530391	137072	Residential	No		17.5	17.7	0.2	<1	Negligible	Not significant
R0250	Turners Hill Road	530427	136864	Residential	No		18.1	18.2	0.1	<1	Negligible	Not significant
R0251	Althestan Close	530429	136555	Residential	No		19.3	19.5	0.2	<1	Negligible	Not significant
R0252	Turners Hill Road	530579	136814	Residential	No		15.5	15.2	-0.3	<-1	Negligible	Not significant
R0253	Stan Hill	523892	141682	Residential	No		9.9	10.1	0.2	<1	Negligible	Not significant
R0254	Stan Hill	523336	142575	Residential	No		8.9	9.0	0.1	<1	Negligible	Not significant
R0255	Blanks Lane	523065	142663	Residential	No		9.5	9.6	0.1	<1	Negligible	Not significant
R0256	Blanks Lane	521954	143326	Residential	No		9.5	9.6	0.1	<1	Negligible	Not significant
R0257	Blanks Lane	522568	143032	Residential	No		8.0	8.1	0.1	<1	Negligible	Not significant
R0258	Norwoodhill Road	524419	142058	Residential	No		12.2	12.4	0.2	<1	Negligible	Not significant
R0259	Norwoodhill Road	524488	142331	Residential	No		12.2	12.4	0.2	<1	Negligible	Not significant
R0260	Norwoodhill Road	524687	142928	Residential	No		12.0	12.2	0.2	<1	Negligible	Not significant
R0261	Smalls Hill Road	523937	143619	Residential	No		9.9	10.1	0.2	<1	Negligible	Not significant
R0262	Smalls Hill Road	523792	143838	Residential	No		10.1	10.3	0.2	<1	Negligible	Not significant
R0263	Smalls Hill Road	523700	144013	Residential	No		9.8	9.9	0.1	<1	Negligible	Not significant
R0264	Smalls Hill Road	523689	144117	Residential	No		11.2	11.3	0.1	<1	Negligible	Not significant
R0265	Smalls Hill Road	523081	145107	Residential	No		9.4	9.5	0.1	<1	Negligible	Not significant
R0266	Smalls Hill Road	522623	145745	Residential	No		9.2	9.3	0.1	<1	Negligible	Not significant
R0267	Smalls Hill Road	522653	145990	Residential	No		9.4	9.4	<0.1	<1	Negligible	Not significant
R0268	Norwoodhill Road	524176	141289	Residential	No		13.4	13.7	0.3	<1	Negligible	Not significant
R0269	The Street	524260	141091	Residential	No		14.2	14.5	0.3	<1	Negligible	Not significant
R0270	The Street	524409	141046	Residential	No		12.4	12.7	0.3	<1	Negligible	Not significant
R0271	The Street	524585	140988	Residential	No		14.0	14.4	0.4	1	Negligible	Not significant
R0272	Horley Road	524687	140987	Residential	No		12.8	13.4	0.6	2	Negligible	Not significant
R0273	The Street	524638	140964	Residential	No		12.9	13.4	0.5	1	Negligible	Not significant



ID	Name	X	Y	Type	In AQMA?	AQMA Title	2032 Annual mean NO <sub>2</sub> concentration (µg/m <sup>3</sup> )			Change Relative to Air Quality Standard (%)	Impact	Significance
							Without Project	With Project	Change			
R0274	Ifield Road	524219	140897	Residential	No		11.6	11.9	0.3	<1	Negligible	Not significant
R0275	Ifield Road	524164	140790	Residential	No		11.7	12.1	0.4	1	Negligible	Not significant
R0276	Ifield Road	524020	140506	Residential	No		10.8	11.2	0.4	1	Negligible	Not significant
R0277	Ifield Road	524025	140097	Residential	No		11.5	12.0	0.5	1	Negligible	Not significant
R0278	Ifield Road	523938	139909	Residential	No		11.6	12.2	0.6	2	Negligible	Not significant
R0279	Charlwood Road	524069	139451	Residential	No		13.7	14.0	0.3	<1	Negligible	Not significant
R0280	Charlwood Road	524097	139151	Residential	No		12.4	12.7	0.3	<1	Negligible	Not significant
R0281	Ifield Green	525124	138445	Residential	No		11.9	12.1	0.2	<1	Negligible	Not significant
R0282	Rusper Road	522567	137290	Residential	No		9.1	9.3	0.2	<1	Negligible	Not significant
R0283	Rusper Road	522780	137293	Residential	No		8.9	9.1	0.2	<1	Negligible	Not significant
R0284	Rusper Road	523776	137257	Residential	No		9.6	9.8	0.2	<1	Negligible	Not significant
R0285	Rusper Road	524044	137038	Residential	No		10.0	10.2	0.2	<1	Negligible	Not significant
R0286	Rusper Road	524564	136707	Residential	No		11.0	11.1	0.1	<1	Negligible	Not significant
R0287	Rusper Road	524726	136726	Residential	No		11.0	11.2	0.2	<1	Negligible	Not significant
R0288	Rusper Road	524801	136815	Residential	No		11.5	11.6	0.1	<1	Negligible	Not significant
R0289	Hyde Drive	524462	136534	Residential	No		10.4	10.5	0.1	<1	Negligible	Not significant
R0290	Hyde Drive	524356	136424	Residential	No		10.0	10.0	<0.1	<1	Negligible	Not significant
R0291	Hyde Drive	524226	136370	Residential	No		10.4	10.4	<0.1	<1	Negligible	Not significant
R0292	Hyde Drive	524140	136277	Residential	No		10.1	10.2	0.1	<1	Negligible	Not significant
R0293	Ifield Drive	525016	136769	Residential	No		13.0	13.1	0.1	<1	Negligible	Not significant
R0294	The Croft	525234	136635	Residential	No		11.3	11.4	0.1	<1	Negligible	Not significant
R0296	Gossops Green Lane	525296	136413	Residential	No		13.5	13.5	<0.1	<1	Negligible	Not significant
R0297	Gossops Drive	525281	136358	Residential	No		11.8	11.9	0.1	<1	Negligible	Not significant
R0298	Gossops Drive	525136	136325	Residential	No		11.7	11.8	0.1	<1	Negligible	Not significant
R0299	Gossops Drive	524937	136248	Residential	No		11.7	11.8	0.1	<1	Negligible	Not significant
R0300	Almond Close	525495	136459	Residential	No		13.1	13.2	0.1	<1	Negligible	Not significant
R0301	Gossops Drive	525483	136378	Residential	No		12.2	12.3	0.1	<1	Negligible	Not significant
R0302	A23 Crawley Avenue	525541	136203	Residential	No		11.8	11.9	0.1	<1	Negligible	Not significant
R0303	A23 Crawley Avenue	525753	135883	Residential	No		15.8	15.9	0.1	<1	Negligible	Not significant
R0304	Calderdale Close	525911	135637	Residential	No		13.5	13.6	0.1	<1	Negligible	Not significant
R0305	Rona Close	525667	135324	Residential	No		11.4	11.5	0.1	<1	Negligible	Not significant
R0306	High Oaks	525828	135761	Residential	No		18.7	18.8	0.1	<1	Negligible	Not significant
R0307	A2220 Horsham Road	525957	135770	Residential	No		19.0	19.1	0.1	<1	Negligible	Not significant
R0308	Goffs Park Road	526163	136062	Residential	No		15.3	15.3	<0.1	<1	Negligible	Not significant
R0309	A2220 Horsham Road	526184	136089	Residential	No		15.4	15.4	<0.1	<1	Negligible	Not significant
R0310	A2220 Horsham Road	526262	136189	Residential	No		18.2	18.3	0.1	<1	Negligible	Not significant
R0311	A2220 Horsham Road	526305	136475	Residential	No		17.5	17.6	0.1	<1	Negligible	Not significant
R0312	Church Street	526378	136600	Residential	No		18.9	19.0	0.1	<1	Negligible	Not significant
R0313	Ifield Road	526404	136639	Residential	No		17.3	17.4	0.1	<1	Negligible	Not significant
R0314	Ifield Drive	526029	137491	Residential	No		14.8	15.0	0.2	<1	Negligible	Not significant
R0315	Warren Drive	525640	137895	Residential	No		12.6	12.8	0.2	<1	Negligible	Not significant
R0316	Ifield Avenue	525670	137914	Residential	No		13.3	13.5	0.2	<1	Negligible	Not significant
R0317	Stafford Road	525373	138335	Residential	No		11.4	11.7	0.3	<1	Negligible	Not significant
R0318	Ifield Avenue	525484	138152	Residential	No		11.0	11.3	0.3	<1	Negligible	Not significant
R0319	Ifield Green	525166	137718	Residential	No		11.1	11.3	0.2	<1	Negligible	Not significant
R0320	Warren Drive	525288	137592	Residential	No		11.8	12.0	0.2	<1	Negligible	Not significant

ID	Name	X	Y	Type	In AQMA?	AQMA Title	2032 Annual mean NO <sub>2</sub> concentration (µg/m <sup>3</sup> )			Change Relative to Air Quality Standard (%)	Impact	Significance
							Without Project	With Project	Change			
R0321	Ifield Drive	525211	137368	Residential	No		12.0	12.1	0.1	<1	Negligible	Not significant
R0322	Warren Drive	525213	137419	Residential	No		12.7	12.8	0.1	<1	Negligible	Not significant
R0323	Rusper Road	524852	137450	Residential	No		10.1	10.3	0.2	<1	Negligible	Not significant
R0324	Rusper Road	524983	137642	Residential	No		10.2	10.3	0.1	<1	Negligible	Not significant
R0325	Ifield Street	524861	137585	Residential	No		10.7	10.8	0.1	<1	Negligible	Not significant
R0326	Rusper Road	524819	137213	Residential	No		9.9	10.0	0.1	<1	Negligible	Not significant
R0327	Rusper Road	524873	137094	Residential	No		10.9	11.1	0.2	<1	Negligible	Not significant
R0328	Tangmere Road	524984	136784	Residential	No		11.9	12.0	0.1	<1	Negligible	Not significant
R0329	Ifield Drive	524949	137083	Residential	No		11.5	11.6	0.1	<1	Negligible	Not significant
R0330	Ifield Drive	525087	137313	Residential	No		11.8	11.9	0.1	<1	Negligible	Not significant
R0331	Quantock Close	525529	136821	Residential	No		12.6	12.7	0.1	<1	Negligible	Not significant
R0332	Reynolds Place	526098	137067	Residential	No		15.6	15.7	0.1	<1	Negligible	Not significant
R0333	Ifield Road	525925	136768	Residential	No		12.9	13.0	0.1	<1	Negligible	Not significant
R0334	Ifield Road	526171	136708	Residential	No		14.0	14.1	0.1	<1	Negligible	Not significant
R0335	A2220 Ifield Road	526592	136615	Residential	No		20.7	20.7	<0.1	<1	Negligible	Not significant
R0336	West Green Drive	526590	136691	Residential	No		18.1	18.2	0.1	<1	Negligible	Not significant
R0337	Springfield Road	526711	136358	Residential	No		17.6	17.7	0.1	<1	Negligible	Not significant
R0338	East Park	526756	136305	Residential	No		17.7	17.9	0.2	<1	Negligible	Not significant
R0339	Stagelands	525920	137707	Residential	No		13.5	13.6	0.1	<1	Negligible	Not significant
R0340	Martyrs Avenue	526440	138307	Residential	No		14.5	14.5	<0.1	<1	Negligible	Not significant
R0341	Martyrs Avenue	526969	138412	Residential	No		15.5	15.5	<0.1	<1	Negligible	Not significant
R0342	A23 London Road	526994	138324	Residential	No		15.9	15.9	<0.1	<1	Negligible	Not significant
R0344	A23 London Road	527012	138236	Residential	No		23.6	23.7	0.1	<1	Negligible	Not significant
R0345	A23 London Road	526936	138025	Residential	No		15.6	15.6	<0.1	<1	Negligible	Not significant
R0346	Turnpike Place	526888	137825	Residential	No		18.0	18.0	<0.1	<1	Negligible	Not significant
R0347	A2219 London Road	526919	137654	Residential	No		22.5	22.6	0.1	<1	Negligible	Not significant
R0348	A2219 London Road	526913	137522	Residential	No		20.1	20.2	0.1	<1	Negligible	Not significant
R0349	A2219 London Road	526909	137223	Residential	No		25.2	25.3	0.1	<1	Negligible	Not significant
R0350	A2219 London Road	526922	137209	Residential	No		25.4	25.5	0.1	<1	Negligible	Not significant
R0351	Barnfield Road	526965	137484	Residential	No		15.6	15.7	0.1	<1	Negligible	Not significant
R0352	Barnfield Road	527327	137302	Residential	No		16.0	16.1	0.1	<1	Negligible	Not significant
R0353	Three Bridges Road	527429	136602	Residential	No		25.9	25.9	<0.1	<1	Negligible	Not significant
R0354	A2220 Haslett Avenue East	527473	136580	Residential	No		19.5	19.6	0.1	<1	Negligible	Not significant
R0355	Mitchells Road	527619	136695	Residential	No		15.1	15.1	<0.1	<1	Negligible	Not significant
R0356	Three Bridges Road	527650	136660	Residential	No		13.7	13.8	0.1	<1	Negligible	Not significant
R0357	Three Bridges Road	527907	136728	Residential	No		14.1	14.2	0.1	<1	Negligible	Not significant
R0358	Crossways Close	527966	137169	Residential	No		14.1	14.1	<0.1	<1	Negligible	Not significant
R0359	Kilnmead	527243	137016	Residential	No		20.8	20.9	0.1	<1	Negligible	Not significant
R0360	Kilnmead	527352	137020	Residential	No		20.7	20.6	-0.1	<-1	Negligible	Not significant
R0361	Woodfield Road	527380	136998	Residential	No		18.2	18.3	0.1	<1	Negligible	Not significant
R0362	A2004 Northgate Avenue	527399	136853	Residential	No		17.3	17.3	<0.1	<1	Negligible	Not significant
R0363	A2004 Northgate Avenue	527516	136956	Residential	No		18.0	18.1	0.1	<1	Negligible	Not significant
R0364	Ridgeside	527811	136921	Residential	No		13.2	13.2	<0.1	<1	Negligible	Not significant
R0365	Shaws Road	527474	137318	Residential	No		16.8	16.8	<0.1	<1	Negligible	Not significant
R0366	Woodfield Road	527567	137505	Residential	No		16.3	16.4	0.1	<1	Negligible	Not significant
R0367	Woodfield Road	527704	137664	Residential	No		16.8	16.8	<0.1	<1	Negligible	Not significant



ID	Name	X	Y	Type	In AQMA?	AQMA Title	2032 Annual mean NO <sub>2</sub> concentration (µg/m <sup>3</sup> )			Change Relative to Air Quality Standard (%)	Impact	Significance
							Without Project	With Project	Change			
R0368	Martyrs Avenue	526279	138114	Residential	No		13.5	13.6	0.1	<1	Negligible	Not significant
R0369	Martyrs Avenue	526661	138426	Residential	No		13.9	14.0	0.1	<1	Negligible	Not significant
R0370	Langley Drive	526502	137910	Residential	No		12.8	12.9	0.1	<1	Negligible	Not significant
R0371	A2220 Haslett Avenue East	527983	136577	Residential	No		14.5	14.6	0.1	<1	Negligible	Not significant
R0372	A2220 Russell Way	528119	136479	Residential	No		18.1	18.2	0.1	<1	Negligible	Not significant
R0373	Weald Drive	528103	136247	Residential	No		16.6	16.7	0.1	<1	Negligible	Not significant
R0374	Coltash Road	528151	136207	Residential	No		16.5	16.5	<0.1	<1	Negligible	Not significant
R0375	Worth Road	529217	137013	Residential	No		15.0	15.1	0.1	<1	Negligible	Not significant
R0376	Worth Road	529732	136776	Residential	No		15.4	15.5	0.1	<1	Negligible	Not significant
R0377	Worth Road	529756	136750	Residential	No		13.6	13.7	0.1	<1	Negligible	Not significant
R0378	B2036 Balcombe Road	529834	136436	Residential	No		13.6	13.6	<0.1	<1	Negligible	Not significant
R0379	B2036 Balcombe Road	529776	136347	Residential	No		13.0	13.0	<0.1	<1	Negligible	Not significant
R0380	B2036 Balcombe Road	529937	136134	Residential	No		13.9	14.0	0.1	<1	Negligible	Not significant
R0381	Maidenbower Drive	529654	136158	Residential	No		11.8	11.8	<0.1	<1	Negligible	Not significant
R0382	Billinton Drive	528873	136838	Residential	No		15.1	15.2	0.1	<1	Negligible	Not significant
R0383	Billinton Drive	528926	136271	Residential	No		14.7	14.8	0.1	<1	Negligible	Not significant
R0384	Billinton Drive	529080	136030	Residential	No		12.2	12.2	<0.1	<1	Negligible	Not significant
R0385	Billinton Drive	529122	135811	Residential	No		14.0	14.0	<0.1	<1	Negligible	Not significant
R0386	Maidenbower Drive	529631	135809	Residential	No		12.2	12.3	0.1	<1	Negligible	Not significant
R0387	Maidenbower Drive	529709	136026	Residential	No		12.0	12.0	<0.1	<1	Negligible	Not significant
R0388	Shaftesbury Road	529910	135872	Residential	No		17.8	17.8	<0.1	<1	Negligible	Not significant
R0389	B2036 Balcombe Road	529926	135810	Residential	No		19.0	19.1	0.1	<1	Negligible	Not significant
R0390	Chaucer Road	528919	137668	Residential	No		22.1	22.2	0.1	<1	Negligible	Not significant
R0391	St Mary's Drive	528846	137806	Residential	No		22.0	22.1	0.1	<1	Negligible	Not significant
R0392	Grattons Drive	529267	137697	Residential	No		14.5	14.6	0.1	<1	Negligible	Not significant
R0393	Grattons Drive	529216	137971	Residential	No		13.9	14.0	0.1	<1	Negligible	Not significant
R0394	Somerville Drive	529329	138062	Residential	No		13.5	13.6	0.1	<1	Negligible	Not significant
R0395	St Catherines Road	529526	138327	Residential	No		14.0	14.2	0.2	<1	Negligible	Not significant
R0396	B2036 Balcombe Road	529731	138221	Residential	No		15.7	15.9	0.2	<1	Negligible	Not significant
R0397	B2036 Balcombe Road	529739	137883	Residential	No		16.1	16.2	0.1	<1	Negligible	Not significant
R0398	B2036 Balcombe Road	529698	137571	Residential	No		18.4	18.5	0.1	<1	Negligible	Not significant
R0399	Wentworth Drive	529721	137357	Residential	No		15.3	15.4	0.1	<1	Negligible	Not significant
R0400	Grattons Drive	529315	137470	Residential	No		16.0	16.2	0.2	<1	Negligible	Not significant
R0401	B2036 Balcombe Road	529757	136911	Residential	No		14.4	14.4	<0.1	<1	Negligible	Not significant
R0402	The Ridings	530173	136860	Residential	No		12.9	12.9	<0.1	<1	Negligible	Not significant
R0403	Church Road	530072	136507	Residential	No		11.0	11.1	0.1	<1	Negligible	Not significant
R0404	Turners Hill Road	529966	136853	Residential	No		14.1	14.2	0.1	<1	Negligible	Not significant
R0405	Charlwood Road	526060	139792	Residential	No		14.8	15.5	0.7	2	Negligible	Not significant
R0408	Radford Road	529529	139902	Residential	No		14.0	14.3	0.3	<1	Negligible	Not significant
R0409	Radford Road	529817	140028	Residential	No		15.3	15.5	0.2	<1	Negligible	Not significant
R0410	Daffodil Crescent	529783	139274	Residential	No		14.3	14.5	0.2	<1	Negligible	Not significant
R0411	B2036 Balcombe Road	529698	139738	Residential	No		15.6	15.7	0.1	<1	Negligible	Not significant
R0412	A264 Copthorne Common	531714	138913	Residential	No		16.2	16.3	0.1	<1	Negligible	Not significant
R0413	Borers Arms Road	532646	139279	Residential	No		15.9	16.0	0.1	<1	Negligible	Not significant
R0414	A264 Copthorne Common	532876	139259	Residential	No		14.6	14.8	0.2	<1	Negligible	Not significant
R0415	Borers Arms Road	532221	139484	Residential	No		9.8	9.8	<0.1	<1	Negligible	Not significant

ID	Name	X	Y	Type	In AQMA?	AQMA Title	2032 Annual mean NO <sub>2</sub> concentration (µg/m <sup>3</sup> )			Change Relative to Air Quality Standard (%)	Impact	Significance
							Without Project	With Project	Change			
R0416	Copthorne Bank	531958	139619	Residential	No		10.7	10.8	0.1	<1	Negligible	Not significant
R0417	Shiplebridge Lane	530801	140162	Residential	No		12.4	12.5	0.1	<1	Negligible	Not significant
R0418	Shiplebridge Lane	530912	139448	Residential	No		11.5	11.6	0.1	<1	Negligible	Not significant
R0419	Copthorne Bank	531308	139440	Residential	No		12.0	12.1	0.1	<1	Negligible	Not significant
R0420	Copthorne Bank	532038	139746	Residential	No		9.9	10.0	0.1	<1	Negligible	Not significant
R0421	Copthorne Bank	532212	140117	Residential	No		10.1	10.2	0.1	<1	Negligible	Not significant
R0422	Copthorne Bank	532257	140587	Residential	No		10.1	10.2	0.1	<1	Negligible	Not significant
R0424	Broadbridge Lane	531961	141653	Residential	No		10.9	11.0	0.1	<1	Negligible	Not significant
R0425	Broadbridge Lane	531684	141725	Residential	No		10.6	10.7	0.1	<1	Negligible	Not significant
R0426	Broadbridge Lane	531265	142475	Residential	No		12.0	12.2	0.2	<1	Negligible	Not significant
R0427	Broadbridge Lane	531261	142718	Residential	No		12.5	12.7	0.2	<1	Negligible	Not significant
R0428	Redehall Road	531967	142230	Residential	No		11.8	11.9	0.1	<1	Negligible	Not significant
R0429	Plough Road	531817	143111	Residential	No		13.8	14.0	0.2	<1	Negligible	Not significant
R0432	Weatherhill Road	531456	143329	Residential	No		14.1	14.3	0.2	<1	Negligible	Not significant
R0433	New Road	531800	143228	Residential	No		15.4	15.5	0.1	<1	Negligible	Not significant
R0434	Plough Road	532124	143109	Residential	No		11.9	12.0	0.1	<1	Negligible	Not significant
R0435	Smallfield Road	533072	143273	Residential	No		11.9	11.9	<0.1	<1	Negligible	Not significant
R0436	Chapel Road	531973	144048	Residential	No		10.8	11.0	0.2	<1	Negligible	Not significant
R0437	Scott's Hill	532554	144749	Residential	No		10.0	10.2	0.2	<1	Negligible	Not significant
R0438	Miller's Lane	532600	145425	Residential	No		10.4	10.6	0.2	<1	Negligible	Not significant
R0439	Outwood Lane	532864	145763	Residential	No		9.9	10.1	0.2	<1	Negligible	Not significant
R0440	Outwood Lane	532984	146159	Residential	No		11.4	11.6	0.2	<1	Negligible	Not significant
R0441	Rookery Hill	531420	144902	Residential	No		11.7	11.9	0.2	<1	Negligible	Not significant
R0442	Miller's Lane	531501	145404	Residential	No		11.1	11.3	0.2	<1	Negligible	Not significant
R0443	Miller's Lane	531842	145325	Residential	No		10.2	10.4	0.2	<1	Negligible	Not significant
R0444	Wasp Green Lane	532076	145535	Residential	No		9.3	9.5	0.2	<1	Negligible	Not significant
R0445	Miller's Lane	532410	145572	Residential	No		9.5	9.7	0.2	<1	Negligible	Not significant
R0446	Wasp Green Lane	531995	145963	Residential	No		9.6	9.8	0.2	<1	Negligible	Not significant
R0447	Cross Oak Lane	529721	145328	Residential	No		10.6	10.8	0.2	<1	Negligible	Not significant
R0448	Smallfield Road	530638	143448	Residential	No		14.7	15.0	0.3	<1	Negligible	Not significant
R0449	Langwood Drive	529760	143281	Residential	No		15.0	15.3	0.3	<1	Negligible	Not significant
R0450	Wheatfield Way	529237	143358	Residential	No		15.3	15.7	0.4	1	Negligible	Not significant
R0451	Wheatfield Way	529195	143377	Residential	No		15.1	15.6	0.5	1	Negligible	Not significant
R0452	Smallmead	528922	143320	Residential	No		15.8	16.2	0.4	1	Negligible	Not significant
R0453	Smallfield Road	529015	143372	Residential	No		15.2	15.7	0.5	1	Negligible	Not significant
R0454	B2036 Balcombe Road	528988	142821	Residential	No		17.8	18.4	0.6	2	Negligible	Not significant
R0455	B2036 Balcombe Road	528878	143130	Residential	No		16.3	16.8	0.5	1	Negligible	Not significant
R0456	Station Approach	528709	142930	Residential	No		16.8	17.3	0.5	1	Negligible	Not significant
R0457	B2036 Balcombe Road	528771	143285	Residential	No		18.0	18.5	0.5	1	Negligible	Not significant
R0458	High Street	528474	143010	Residential	No		18.9	19.5	0.6	2	Negligible	Not significant
R0459	A23 Brighton Road	528051	143316	Residential	No		18.5	18.9	0.4	1	Negligible	Not significant
R0460	Vicarage Lane	527983	143309	Residential	No		17.7	18.1	0.4	1	Negligible	Not significant
R0461	A23 Brighton Road	527977	143173	Residential	No		18.6	19.0	0.4	1	Negligible	Not significant
R0462	Victoria Road	528216	143136	Residential	No		16.1	16.6	0.5	1	Negligible	Not significant
R0463	A23 Brighton Road	528175	143554	Residential	No		19.1	19.4	0.3	<1	Negligible	Not significant
R0464	Albert Road	528324	143375	Residential	No		16.1	16.5	0.4	1	Negligible	Not significant



ID	Name	X	Y	Type	In AQMA?	AQMA Title	2032 Annual mean NO <sub>2</sub> concentration (µg/m <sup>3</sup> )			Change Relative to Air Quality Standard (%)	Impact	Significance
							Without Project	With Project	Change			
R0465	Yattendon Road	528634	143218	Residential	No		16.2	16.6	0.4	1	Negligible	Not significant
R0466	Yattendon Road	528641	143161	Residential	No		16.9	17.4	0.5	1	Negligible	Not significant
R0467	Oakwood Road	528589	143404	Residential	No		15.8	16.2	0.4	1	Negligible	Not significant
R0468	Oakwood Road	528589	143585	Residential	No		15.5	16.0	0.5	1	Negligible	Not significant
R0469	Oakwood Road	528426	143795	Residential	No		15.0	15.4	0.4	1	Negligible	Not significant
R0470	A23 Brighton Road	528365	143874	Residential	No		16.8	17.0	0.2	<1	Negligible	Not significant
R0471	Wheatfield Way	529199	143500	Residential	No		14.2	14.6	0.4	1	Negligible	Not significant
R0472	Wheatfield Way	529312	143703	Residential	No		13.9	14.2	0.3	<1	Negligible	Not significant
R0473	Wheatfield Way	528985	143814	Residential	No		14.5	14.9	0.4	1	Negligible	Not significant
R0474	Brookfield Drive	528879	144218	Residential	No		15.4	15.7	0.3	<1	Negligible	Not significant
R0475	A23 Bonehurst Road	528457	144405	Residential	No		14.6	14.8	0.2	<1	Negligible	Not significant
R0476	A23 Bonehurst Road	528424	144355	Residential	No		15.8	16.0	0.2	<1	Negligible	Not significant
R0477	Empire Villas	528436	145288	Residential	No		14.2	14.4	0.2	<1	Negligible	Not significant
R0478	A23 Bonehurst Road	528305	145825	Residential	No		12.2	12.4	0.2	<1	Negligible	Not significant
R0479	Lodge Lane	528117	146231	Residential	No		13.1	13.3	0.2	<1	Negligible	Not significant
R0480	Ladbroke Road	528691	144054	Residential	No		13.4	13.7	0.3	<1	Negligible	Not significant
R0481	Ladbroke Road	528605	144059	Residential	No		13.9	14.3	0.4	1	Negligible	Not significant
R0482	Ladbroke Road	528476	144086	Residential	No		16.9	17.1	0.2	<1	Negligible	Not significant
R0483	Horley Row	528271	144074	Residential	No		12.5	12.8	0.3	<1	Negligible	Not significant
R0484	B2036 Balcombe Road	528786	143305	Residential	No		18.4	18.9	0.5	1	Negligible	Not significant
R0485	The Dell	528609	143745	Residential	No		15.6	16.0	0.4	1	Negligible	Not significant
R0486	Cranbourne Close	528492	144012	Residential	No		15.6	15.9	0.3	<1	Negligible	Not significant
R0487	Horley Row	528342	144028	Residential	No		14.2	14.6	0.4	1	Negligible	Not significant
R0488	Church Walk	527679	142626	Residential	Yes	AQMA No.3 (Horley)	20.1	21.1	1.0	3	Negligible	Not significant
R0489	A23 Brighton Road	527734	142741	Residential	Yes	AQMA No.3 (Horley)	22.0	22.3	0.3	<1	Negligible	Not significant
R0490	A23 Brighton Road	527911	142950	Residential	No		20.3	20.7	0.4	1	Negligible	Not significant
R0491	A23 Brighton Road	527969	143066	Residential	No		18.5	18.9	0.4	1	Negligible	Not significant
R0492	Vicarage Lane	527846	143572	Residential	No		14.3	14.7	0.4	1	Negligible	Not significant
R0493	Vicarage Lane	527794	143609	Residential	No		13.5	13.9	0.4	1	Negligible	Not significant
R0494	Lee Street	527672	143837	Residential	No		14.3	14.7	0.4	1	Negligible	Not significant
R0495	Meath Green Lane	527659	143857	Residential	No		14.6	15.0	0.4	1	Negligible	Not significant
R0496	Horley Row	527770	143870	Residential	No		13.5	13.8	0.3	<1	Negligible	Not significant
R0497	Horley Row	527954	143938	Residential	No		13.9	14.2	0.3	<1	Negligible	Not significant
R0498	Horley Row	528121	143952	Residential	No		14.8	15.1	0.3	<1	Negligible	Not significant
R0499	Lee Street	527404	143634	Residential	No		12.1	12.5	0.4	1	Negligible	Not significant
R0500	Parkhurst Road	527229	143620	Residential	No		12.3	12.7	0.4	1	Negligible	Not significant
R0501	Parkhurst Road	527208	143625	Residential	No		12.1	12.5	0.4	1	Negligible	Not significant
R0502	Parkhurst Road	527292	143794	Residential	No		11.8	12.1	0.3	<1	Negligible	Not significant
R0503	Parkhurst Road	527401	143915	Residential	No		11.8	12.2	0.4	1	Negligible	Not significant
R0504	Parkhurst Road	527546	144017	Residential	No		11.4	11.8	0.4	1	Negligible	Not significant
R0505	Meath Green Lane	527309	144398	Residential	No		11.3	11.6	0.3	<1	Negligible	Not significant
R0506	Meath Green Lane	527201	144824	Residential	No		10.9	11.2	0.3	<1	Negligible	Not significant
R0507	Meath Green Lane	527417	144810	Residential	No		11.0	11.3	0.3	<1	Negligible	Not significant
R0508	Meath Green Lane	527547	144993	Residential	No		10.8	11.1	0.3	<1	Negligible	Not significant
R0509	Meath Green Lane	527294	145633	Residential	No		10.0	10.2	0.2	<1	Negligible	Not significant
R0510	Lodge Lane	527062	145932	Residential	No		9.7	10.0	0.3	<1	Negligible	Not significant

ID	Name	X	Y	Type	In AQMA?	AQMA Title	2032 Annual mean NO <sub>2</sub> concentration (µg/m <sup>3</sup> )			Change Relative to Air Quality Standard (%)	Impact	Significance
							Without Project	With Project	Change			
R0511	Lodge Lane	527399	146122	Residential	No		10.7	10.9	0.2	<1	Negligible	Not significant
R0512	Lodge Lane	527714	146193	Residential	No		10.8	11.0	0.2	<1	Negligible	Not significant
R0513	Lodge Lane	527894	146155	Residential	No		10.9	11.1	0.2	<1	Negligible	Not significant
R0514	Mill Lane	526918	143214	Residential	No		11.1	11.5	0.4	1	Negligible	Not significant
R0515	Mill Lane	526595	143099	Residential	No		11.8	12.2	0.4	1	Negligible	Not significant
R0516	A217 Reigate Road	526272	143524	Residential	No		11.3	11.6	0.3	<1	Negligible	Not significant
R0517	A217 Reigate Road	526217	144328	Residential	No		11.9	12.0	0.1	<1	Negligible	Not significant
R0518	A217 Reigate Road	526123	144940	Residential	No		13.1	13.1	<0.1	<1	Negligible	Not significant
R0519	A217 Reigate Road	526039	145844	Residential	No		11.6	11.5	-0.1	<-1	Negligible	Not significant
R0520	Horley Road	525229	141128	Residential	No		12.6	13.3	0.7	2	Negligible	Not significant
R0521	Horley Road	525847	141385	Residential	No		13.7	14.7	1.0	3	Negligible	Not significant
R0522	Charlwood Road	526454	141915	Residential	No		16.3	17.3	1.0	3	Negligible	Not significant
R0523	Charlwood Road	526198	141839	Residential	No		16.0	16.9	0.9	2	Negligible	Not significant
R0524	A264 Turners Hill Road	533524	139242	Residential	No		20.6	20.7	0.1	<1	Negligible	Not significant
R0525	Crab Hill Lane	531034	147451	Residential	No		23.9	24.7	0.8	2	Negligible	Not significant
R0526	Cooper's Hill Road	531409	148642	Residential	No		22.5	23.1	0.6	2	Negligible	Not significant
R0527	Cooper's Hill Road	531592	149398	Residential	No		17.8	18.3	0.5	1	Negligible	Not significant
R0528	Deans Lane	531412	150654	Residential	No		20.5	21.0	0.5	1	Negligible	Not significant
R0529	Merstham Road	531196	151994	Residential	No		23.5	24.1	0.6	2	Negligible	Not significant
R0530	Merstham Road	531000	152554	Residential	No		23.8	24.4	0.6	2	Negligible	Not significant
R0531	Warwick Wold Road	530939	152742	Residential	No		24.5	25.1	0.6	2	Negligible	Not significant
R0532	Rockshaw Road	530351	153663	Residential	No		16.5	16.7	0.2	<1	Negligible	Not significant
R0533	Rockshaw Road	530182	153828	Residential	No		15.6	15.7	0.1	<1	Negligible	Not significant
R0534	A23 London Road North	529114	154253	Residential	No		15.5	15.6	0.1	<1	Negligible	Not significant
R0535	B2031 Shepherd's Hill	529210	154302	Residential	No		16.9	17.1	0.2	<1	Negligible	Not significant
R0536	B2031 Shepherd's Hill	529053	154327	Residential	No		16.7	16.9	0.2	<1	Negligible	Not significant
R0537	London Road North	528649	154927	Residential	No		14.1	14.1	<0.1	<1	Negligible	Not significant
R0538	Balcombe Road	530075	135674	Residential	No		18.7	18.8	0.1	<1	Negligible	Not significant
R0539	B2036 Balcombe Road	529986	135701	Residential	No		15.0	15.1	0.1	<1	Negligible	Not significant
R0540	B2036 Balcombe Road	529913	135491	Residential	No		19.0	19.1	0.1	<1	Negligible	Not significant
R0541	Pagewood Close	529899	135459	Residential	No		19.4	19.6	0.2	<1	Negligible	Not significant
R0542	Carter Road	529800	135343	Residential	No		18.3	18.4	0.1	<1	Negligible	Not significant
R0543	Boleyn Close	529644	135155	Residential	No		17.6	17.7	0.1	<1	Negligible	Not significant
R0544	Gabriel Road	529520	134990	Residential	No		17.6	17.7	0.1	<1	Negligible	Not significant
R0545	Beckford Way	528967	134412	Residential	No		19.6	19.8	0.2	<1	Negligible	Not significant
R0546	Wye Close	526220	133549	Residential	No		16.3	16.5	0.2	<1	Negligible	Not significant
R0547	Brighton Road	526173	133487	Residential	No		14.9	15.0	0.1	<1	Negligible	Not significant
R0548	Old Brighton Road (North)	526176	133447	Residential	No		13.8	13.9	0.1	<1	Negligible	Not significant
R0549	Horsham Road	526051	133134	Residential	No		15.8	16.0	0.2	<1	Negligible	Not significant
R0550	Old Brighton Road South	525984	132882	Residential	No		17.8	17.9	0.1	<1	Negligible	Not significant
R0551	Oakwood Road	531301	152984	Residential	No		18.2	18.4	0.2	<1	Negligible	Not significant
R0552	The Conduit	532916	152773	Residential	No		20.9	21.0	0.1	<1	Negligible	Not significant
R0553	North Park Lane	533803	152756	Residential	No		21.8	22.0	0.2	<1	Negligible	Not significant
R0554	Bakers Mead	535083	152651	Residential	No		13.6	13.7	0.1	<1	Negligible	Not significant
R0555	Tandridgehill Lane	536846	153023	Residential	No		19.6	19.7	0.1	<1	Negligible	Not significant
R0556	Chalkpit Lane	538420	153848	Residential	No		14.7	14.8	0.1	<1	Negligible	Not significant



ID	Name	X	Y	Type	In AQMA?	AQMA Title	2032 Annual mean NO <sub>2</sub> concentration (µg/m <sup>3</sup> )			Change Relative to Air Quality Standard (%)	Impact	Significance
							Without Project	With Project	Change			
R0557	Water Lane	540300	153826	Residential	No		13.9	14.0	0.1	<1	Negligible	Not significant
R0558	B269 Titsey Road	540690	154085	Residential	No		20.4	20.5	0.1	<1	Negligible	Not significant
R0559	A233 London Road	544737	155185	Residential	No		17.8	17.8	<0.1	<1	Negligible	Not significant
R0560	Brasted Hill Road	547255	156074	Residential	Yes	Sevenoaks AQMA No.2 M25	18.8	18.9	0.1	<1	Negligible	Not significant
R0561	Combe Bank Drive	547965	156391	Residential	Yes	Sevenoaks AQMA No.2 M25	19.0	19.1	0.1	<1	Negligible	Not significant
R0562	Chevening Road	549589	156676	Residential	No		15.4	15.4	<0.1	<1	Negligible	Not significant
R0563	B2211 Sundridge Road	549403	157058	Residential	No		15.4	15.5	0.1	<1	Negligible	Not significant
R0564	Sundridge Road	549822	157781	Residential	Yes	Sevenoaks AQMA No.2 M25	16.0	16.1	0.1	<1	Negligible	Not significant
R0565	B2211 Sundridge Road	549920	158088	Residential	Yes	Sevenoaks AQMA No.2 M25	22.2	22.3	0.1	<1	Negligible	Not significant
R0566	A224 London Road	550965	157676	Residential	Yes	Sevenoaks AQMA No.3 M26	22.9	22.9	<0.1	<1	Negligible	Not significant
R0567	A224 London Road	550889	157723	Residential	Yes	Sevenoaks AQMA No.3 M26	24.9	25.0	0.1	<1	Negligible	Not significant
R0568	Rye Lane	551964	158070	Residential	Yes	Sevenoaks AQMA No.3 M26	13.3	13.3	<0.1	<1	Negligible	Not significant
R0569	Park Lane	555268	158119	Residential	Yes	Sevenoaks AQMA No.3 M26	16.3	16.4	0.1	<1	Negligible	Not significant
R0570	Laxton Gardens	529965	153265	Residential	No		16.5	16.6	0.1	<1	Negligible	Not significant
R0571	Ashcombe Road	529200	153553	Residential	Yes	AQMA No.1 (M25)	31.0	31.2	0.2	<1	Negligible	Not significant
R0572	Quality Street	528796	153630	Residential	No		18.9	19.0	0.1	<1	Negligible	Not significant
R0573	Gatton Bottom	528869	153732	Residential	No		22.6	22.8	0.2	<1	Negligible	Not significant
R0574	Reigate Hill	525441	152457	Residential	No		16.6	16.7	0.1	<1	Negligible	Not significant
R0575	Margery Lane	525186	152538	Residential	No		23.2	23.3	0.1	<1	Negligible	Not significant
R0576	Margery Wood Lane	524717	152368	Residential	No		17.1	17.2	0.1	<1	Negligible	Not significant
R0577	Margery Grove	524138	152557	Residential	No		20.4	20.5	0.1	<1	Negligible	Not significant
R0578	Dents Grove	523913	152607	Residential	No		21.3	21.5	0.2	<1	Negligible	Not significant
R0579	Dorking Road	522579	153206	Residential	No		15.3	15.4	0.1	<1	Negligible	Not significant
R0580	Sturt's Lane	522110	153721	Residential	Yes	AQMA No.1 (M25)	25.7	25.8	0.1	<1	Negligible	Not significant
R0581	Dorking Road	521983	153697	Residential	No		17.8	17.9	0.1	<1	Negligible	Not significant
R0582	Sturt's Lane	521875	153894	Residential	Yes	AQMA No.1 (M25)	27.4	27.5	0.1	<1	Negligible	Not significant
R0583	Hurst Lane	520511	155585	Residential	No		17.2	17.3	0.1	<1	Negligible	Not significant
R0584	Tilley Lane	520047	156024	Residential	No		28.0	28.2	0.2	<1	Negligible	Not significant
R0585	Quarry Gardens	517687	156764	Residential	No		27.8	27.9	0.1	<1	Negligible	Not significant
R0586	A243 Leatherhead By-Pass Road	517435	156861	Residential	No		21.8	21.8	<0.1	<1	Negligible	Not significant
R0587	Kingston Road	516421	158459	Residential	No		20.4	20.6	0.2	<1	Negligible	Not significant
R0588	B2430 Oxshott Road	516149	158584	Residential	No		20.3	20.4	0.1	<1	Negligible	Not significant
R0589	Oxshott Road	516026	158779	Residential	No		21.8	22.0	0.2	<1	Negligible	Not significant
R0590	Bookham Road	511971	157472	Residential	No		13.7	13.8	0.1	<1	Negligible	Not significant
R0591	Bookham Road	511340	157672	Residential	No		17.1	17.1	<0.1	<1	Negligible	Not significant
R0592	Martyr's Green	509407	158321	Residential	No		17.7	17.8	0.1	<1	Negligible	Not significant
R0593	Pointers Road	509378	158473	Residential	No		26.3	26.5	0.2	<1	Negligible	Not significant
R0594	Pointers Road	508867	158877	Residential	No		19.2	19.3	0.1	<1	Negligible	Not significant
R0595	Sanway Road	506157	160043	Residential	No		25.2	25.3	0.1	<1	Negligible	Not significant
R0596	Murray's Lane	505886	160382	Residential	No		27.6	27.8	0.2	<1	Negligible	Not significant
R0597	The Pavillions	505670	161563	Residential	No		22.8	22.8	<0.1	<1	Negligible	Not significant
R0598	Pinewood Avenue	505398	162285	Residential	Yes	Runnymede M25 AQMA	23.1	23.2	0.1	<1	Negligible	Not significant
R0599	Common Lane	505462	162381	Residential	Yes	Runnymede M25 AQMA	28.9	29.0	0.1	<1	Negligible	Not significant
R0600	Loncin Mead Avenue	505236	162688	Residential	Yes	Runnymede M25 AQMA	31.0	31.1	0.1	<1	Negligible	Not significant
R0601	Rowhurst Avenue	504598	163715	Residential	Yes	Runnymede M25 AQMA	27.7	27.8	0.1	<1	Negligible	Not significant
R0602	Church Road	504208	164267	Residential	Yes	Runnymede M25 AQMA	32.2	32.3	0.1	<1	Negligible	Not significant

ID	Name	X	Y	Type	In AQMA?	AQMA Title	2032 Annual mean NO <sub>2</sub> concentration (µg/m <sup>3</sup> )			Change Relative to Air Quality Standard (%)	Impact	Significance
							Without Project	With Project	Change			
R0603	Brittans Lane	503741	165233	Residential	Yes	Runnymede M25 AQMA	24.6	24.6	<0.1	<1	Negligible	Not significant
R0604	Lyne Crossing Road	502138	166992	Residential	No		20.7	20.7	<0.1	<1	Negligible	Not significant
R0605	Green Road	501656	168141	Residential	No		24.7	24.7	<0.1	<1	Negligible	Not significant
R0606	B388 Mill House Lane	501791	168208	Residential	Yes	Runnymede M25 AQMA	28.8	28.9	0.1	<1	Negligible	Not significant
R0607	B388 Thorpe By-Pass	501763	168315	Residential	Yes	Runnymede M25 AQMA	28.4	28.5	0.1	<1	Negligible	Not significant
R0608	A264 Snow Hill	534432	139753	Residential	No		12.6	12.7	0.1	<1	Negligible	Not significant
R0621	A224 London Road	551180	157217	Residential	Yes	Sevenoaks AQMA No. 13 A25	14.7	14.7	<0.1	<1	Negligible	Not significant
R0623	A227 Borough Green Road	561110	158638	Residential	No		13.6	13.7	0.1	<1	Negligible	Not significant
R0626	Fairview	535048	153115	Residential	No		14.7	14.8	0.1	<1	Negligible	Not significant
R0629	Crowhurst Mead	535044	152152	Residential	No		11.7	11.8	0.1	<1	Negligible	Not significant
R0632	Big Common Lane	531617	150849	Residential	No		19.9	20.3	0.4	1	Negligible	Not significant
R0707	B2110 Horsham Road	526102	129662	Residential	No		9.4	9.4	<0.1	<1	Negligible	Not significant
R0708	B2110 Horsham Road	526143	129748	Residential	No		11.2	11.2	<0.1	<1	Negligible	Not significant
R0709	B2114 Brighton Road	525971	132340	Residential	No		13.3	13.4	0.1	<1	Negligible	Not significant
R0710	A23 Crawley Avenue	526485	135164	Residential	No		15.4	15.5	0.1	<1	Negligible	Not significant
R0711	A2004 Southgate Avenue	526611	135136	Residential	No		19.7	19.7	<0.1	<1	Negligible	Not significant
R0712	Holmcroft	527297	136127	Residential	No		16.0	16.1	0.1	<1	Negligible	Not significant
R0713	A2004 Southgate Avenue	527076	135367	Residential	No		12.1	12.2	0.1	<1	Negligible	Not significant
R0715	A272 The Street	521353	122585	Residential	Yes	Horsham Cowfold AQMA	24.8	24.9	0.1	<1	Negligible	Not significant
R0716	A272 The Street	521322	122607	Residential	Yes	Horsham Cowfold AQMA	18.4	18.4	<0.1	<1	Negligible	Not significant
R0717	Cowfold	521340	122552	Residential	Yes	Horsham Cowfold AQMA	15.0	15.1	0.1	<1	Negligible	Not significant
R0718	Cowfold	521464	122470	Residential	Yes	Horsham Cowfold AQMA	16.7	16.7	<0.1	<1	Negligible	Not significant
R0719	A272 The Street	521328	122665	Residential	Yes	Horsham Cowfold AQMA	21.2	21.2	<0.1	<1	Negligible	Not significant
R0720	A272 Station Road	521127	122689	Residential	Yes	Horsham Cowfold AQMA	17.7	17.7	<0.1	<1	Negligible	Not significant
R0721	A272 Station Road	521227	122663	Residential	Yes	Horsham Cowfold AQMA	16.7	16.7	<0.1	<1	Negligible	Not significant
R0758	A272 Cowfold Road	518346	122462	Residential	No		14.4	14.4	<0.1	<1	Negligible	Not significant
R0796	Pelham Drive	525184	134939	Residential	No		10.9	11.0	0.1	<1	Negligible	Not significant
R0797	Staplecross Court	525072	135020	Residential	No		12.1	12.7	0.6	2	Negligible	Not significant
R0798	Sullivan Drive	524109	134702	Residential	No		17.7	17.7	<0.1	<1	Negligible	Not significant
R0799	Faygate Lane	521752	134015	Residential	No		20.4	20.4	<0.1	<1	Negligible	Not significant
R0800	Langhurstwood Road	517673	133581	Residential	No		12.2	12.3	0.1	<1	Negligible	Not significant
R0801	A24 Dorking Road	516686	133433	Residential	No		9.9	9.9	<0.1	<1	Negligible	Not significant
R0802	B2195 Crawley Road	519984	132956	Residential	No		12.0	12.1	0.1	<1	Negligible	Not significant
R0803	A24 Dorking Road	516350	133803	Residential	No		8.6	8.6	<0.1	<1	Negligible	Not significant
R0836	A25 West Street	524914	150372	Residential	Yes	AQMA No.9 (Reigate High St / West St / Bell St)	14.8	14.9	0.1	<1	Negligible	Not significant
R0837	Dovers Green Road	525757	148288	Residential	No		12.8	12.8	<0.1	<1	Negligible	Not significant
R0838	A217 Cockshot Hill	525844	148779	Residential	No		18.2	18.2	<0.1	<1	Negligible	Not significant
R0839	A217 Bell Street	525554	149705	Residential	No		14.1	14.1	<0.1	<1	Negligible	Not significant
R0840	B2034 Lesbourne Road	525518	149859	Residential	No		17.9	18.0	0.1	<1	Negligible	Not significant
R0841	A217 Bell Street	525374	150163	Residential	Yes	AQMA No.9 (Reigate High St / West St / Bell St)	17.2	17.2	<0.1	<1	Negligible	Not significant
R0842	A25 Church Street	525517	150303	Residential	Yes	AQMA No.9 (Reigate High St / West St / Bell St)	17.2	17.1	-0.1	<-1	Negligible	Not significant
R0843	A25 Church Street	525366	150255	Residential	Yes	AQMA No.9 (Reigate High St / West St / Bell St)	18.0	18.0	<0.1	<1	Negligible	Not significant
R0844	A217 Bell Street	525352	150236	Residential	Yes	AQMA No.9 (Reigate High St / West St / Bell St)	17.6	17.6	<0.1	<1	Negligible	Not significant



ID	Name	X	Y	Type	In AQMA?	AQMA Title	2032 Annual mean NO <sub>2</sub> concentration (µg/m <sup>3</sup> )			Change Relative to Air Quality Standard (%)	Impact	Significance
							Without Project	With Project	Change			
R0845	A25 High Street	525061	150299	Residential	Yes	AQMA No.9 (Reigate High St / West St / Bell St)	19.3	19.4	0.1	<1	Negligible	Not significant
R0846	A25 London Road	525170	150480	Residential	No		15.0	15.0	<0.1	<1	Negligible	Not significant
R0847	A25 Castlefield Road	525442	150400	Residential	No		14.8	14.8	<0.1	<1	Negligible	Not significant
R0848	A23 Brighton Road	528017	146984	Residential	No		15.0	15.2	0.2	<1	Negligible	Not significant
R0849	A23 Horley Road	527850	147996	Residential	No		15.9	16.0	0.1	<1	Negligible	Not significant
R0850	A23 Brighton Road	527617	149514	Residential	No		18.4	18.5	0.1	<1	Negligible	Not significant
R0851	Cavendish Road	528187	150461	Residential	Yes	AQMA No. 12 (Redhill)	15.4	15.5	0.1	<1	Negligible	Not significant
R0852	A23 Brighton Road	527876	150232	Residential	Yes	AQMA No. 12 (Redhill)	19.5	19.6	0.1	<1	Negligible	Not significant
R0853	A25 Station Road	527749	150630	Residential	No		14.1	14.2	0.1	<1	Negligible	Not significant
R0854	A23 Princess Way	528112	150800	Residential	Yes	AQMA No. 12 (Redhill)	17.2	17.2	<0.1	<1	Negligible	Not significant
R0855	Gloucester Road	527983	150871	Residential	Yes	AQMA No. 12 (Redhill)	19.0	19.0	<0.1	<1	Negligible	Not significant
R0856	A25 Station Road	527384	150587	Residential	No		13.3	13.4	0.1	<1	Negligible	Not significant
R0858	A25 Reigate Road	525862	150323	Residential	No		14.2	14.3	0.1	<1	Negligible	Not significant
R0859	A242 Croydon Road	525828	150379	Residential	No		13.9	13.9	<0.1	<1	Negligible	Not significant
R0860	A23 London Road	528178	152116	Residential	No		16.0	15.8	-0.2	<-1	Negligible	Not significant
R0861	A23 London Road	528085	151373	Residential	No		17.7	17.8	0.1	<1	Negligible	Not significant
R0862	A242 Gatton Park Road	526675	151204	Residential	No		11.3	11.3	<0.1	<1	Negligible	Not significant
R0863	A217 London Road	525396	150798	Residential	Yes	AQMA No. 11 (Reigate Hill)	18.2	18.0	-0.2	<-1	Negligible	Not significant
R0864	A217 Reigate Hill	525566	151538	Residential	Yes	AQMA No. 11 (Reigate Hill)	16.3	16.2	-0.1	<-1	Negligible	Not significant
R0865	Cressall Close	516981	157274	Residential	No		16.3	16.3	<0.1	<1	Negligible	Not significant
R0866	Cophorne Road	516732	157310	Residential	No		17.1	17.1	<0.1	<1	Negligible	Not significant
R0867	A245 Kingston Road	516601	157330	Residential	No		18.7	18.7	<0.1	<1	Negligible	Not significant
R0868	A243 Kingston Road	516666	160034	Residential	Yes	Kingston upon Thames AQMA	11.1	11.1	<0.1	<1	Negligible	Not significant
R0869	A244 Leatherhead Road	515157	159572	Residential	No		11.6	11.6	<0.1	<1	Negligible	Not significant
R0870	A244 Warren Lane	514325	160900	Residential	No		17.7	17.9	0.2	<1	Negligible	Not significant
R0908	B2114	526234	129778	Residential	No		8.4	8.5	0.1	<1	Negligible	Not significant
R0909	B2110 Brighton Road	526225	129651	Residential	No		8.0	8.1	0.1	<1	Negligible	Not significant
R0925	A22 Godstone Road	531901	160650	Residential	Yes	Croydon AQMA	16.9	16.9	<0.1	<1	Negligible	Not significant
R0927	A22 Godstone Road	531568	161198	Residential	Yes	Croydon AQMA	17.3	17.3	<0.1	<1	Negligible	Not significant
R0928	A2022 Downs Court Road	531636	161190	Residential	Yes	Croydon AQMA	17.8	17.8	<0.1	<1	Negligible	Not significant
R0929	A2022 Downs Court Road	532215	160766	Residential	Yes	Croydon AQMA	16.6	16.7	0.1	<1	Negligible	Not significant
R0930	A2022 Mitchley Avenue	532570	160755	Residential	Yes	Croydon AQMA	15.6	15.7	0.1	<1	Negligible	Not significant
R0931	A2022 Rectory Park	533967	161404	Residential	Yes	Croydon AQMA	20.6	20.7	0.1	<1	Negligible	Not significant
R0932	Sanderstead Hill	534007	161444	Residential	Yes	Croydon AQMA	24.4	24.5	0.1	<1	Negligible	Not significant
R0933	A2022 Addington Road	534881	162131	Residential	Yes	Croydon AQMA	17.7	17.8	0.1	<1	Negligible	Not significant
R0934	A23 Brighton Road	528776	156248	Residential	Yes	Hooley AQMA	17.8	18.0	0.2	<1	Negligible	Not significant
R0935	A23 Brighton Road	528809	156561	Residential	Yes	Hooley AQMA	18.8	19.0	0.2	<1	Negligible	Not significant
R0936	Woodfield Close	529183	157833	Residential	Yes	Croydon AQMA	16.7	16.8	0.1	<1	Negligible	Not significant
R0937	A23 Brighton Road	529326	158135	Residential	Yes	Croydon AQMA	20.0	20.2	0.2	<1	Negligible	Not significant
R0938	A237 Lion Green Road	529755	159381	Residential	Yes	Croydon AQMA	21.6	21.8	0.2	<1	Negligible	Not significant
R0939	B2030 Stoats Nest Road	530363	160237	Residential	Yes	Croydon AQMA	17.6	17.6	<0.1	<1	Negligible	Not significant
R0940	A23 Brighton Road	530422	160292	Residential	Yes	Croydon AQMA	16.6	16.6	<0.1	<1	Negligible	Not significant
R0941	B2030 Smitham Downs Road	530414	160350	Residential	Yes	Croydon AQMA	18.8	18.8	<0.1	<1	Negligible	Not significant
R0942	A23 Brighton Road	531217	161574	Residential	Yes	Croydon AQMA	24.7	24.8	0.1	<1	Negligible	Not significant
R0943	A23 Brighton Road	531192	161536	Residential	Yes	Croydon AQMA	22.4	22.5	0.1	<1	Negligible	Not significant

ID	Name	X	Y	Type	In AQMA?	AQMA Title	2032 Annual mean NO <sub>2</sub> concentration (µg/m <sup>3</sup> )			Change Relative to Air Quality Standard (%)	Impact	Significance
							Without Project	With Project	Change			
R0944	A217 Brighton Road	525281	153507	Residential	No		19.8	19.9	0.1	<1	Negligible	Not significant
R0945	Chipstead Lane	524464	154894	Residential	No		17.6	17.7	0.1	<1	Negligible	Not significant
R0946	A217 Brighton Road	524198	155647	Residential	No		12.4	12.5	0.1	<1	Negligible	Not significant
R0947	Tadworth Close	523928	156324	Residential	No		16.9	17.0	0.1	<1	Negligible	Not significant
R0948	A240 Reigate Road	524167	157817	Residential	No		11.8	12.4	0.6	2	Negligible	Not significant
R0949	A217 Brighton Road	524232	157811	Residential	No		13.2	14.7	1.5	4	Negligible	Not significant
R0950	Brighton Road	524559	158558	Residential	No		10.9	11.0	0.1	<1	Negligible	Not significant
R0953	A24 Leatherhead Road	517608	156887	Residential	No		23.9	24.0	0.1	<1	Negligible	Not significant
R0960	Winkworth Place	524971	160202	Residential	No		14.6	14.6	<0.1	<1	Negligible	Not significant
R0981	Mill Lane	523633	155513	Residential	No		12.3	12.3	<0.1	<1	Negligible	Not significant
R0991	A2043 Cheam Common Road	523408	165044	Residential	Yes	Sutton AQMA	22.9	22.9	<0.1	<1	Negligible	Not significant
R0992	A24 London Road	523471	165042	Residential	Yes	Sutton AQMA	22.5	22.5	<0.1	<1	Negligible	Not significant
R0993	A232 High Street	524305	163594	Residential	Yes	Sutton AQMA	22.6	22.7	0.1	<1	Negligible	Not significant
R0994	A232 Cheam Road	524547	163689	Residential	Yes	Sutton AQMA	21.5	21.5	<0.1	<1	Negligible	Not significant
R0995	A217 Belmont Rise	525348	161672	Residential	Yes	Sutton AQMA	18.5	18.5	<0.1	<1	Negligible	Not significant
R0997	A237 Woodcote Road	529381	161740	Residential	Yes	Croydon AQMA	18.1	18.2	0.1	<1	Negligible	Not significant
R0998	A237 Smitham Bottom Lane	529367	161669	Residential	Yes	Croydon AQMA	17.0	17.1	0.1	<1	Negligible	Not significant
R0999	A23 Foxley Lane	531115	161741	Residential	Yes	Croydon AQMA	22.1	22.2	0.1	<1	Negligible	Not significant
R1001	B279 Sutton Common Road	525336	165944	Residential	Yes	Sutton AQMA	21.0	21.1	0.1	<1	Negligible	Not significant
R1002	A217 Reigate Avenue	526011	166531	Residential	Yes	Sutton AQMA	22.8	22.8	<0.1	<1	Negligible	Not significant
R1003	A217 Bishopsford Road	526108	166620	Residential	Yes	Sutton AQMA	21.6	21.6	<0.1	<1	Negligible	Not significant
R1004	B279 Angel Hill	525784	165410	Residential	Yes	Sutton AQMA	18.6	18.7	0.1	<1	Negligible	Not significant
R1010	A237 Woodcote Road	528942	163669	Residential	Yes	Sutton AQMA	22.9	23.0	0.1	<1	Negligible	Not significant
R1011	A237 Manor Road	528635	164755	Residential	Yes	Sutton AQMA	21.6	21.7	0.1	<1	Negligible	Not significant
R1012	A237 Manor Road North	528616	164790	Residential	Yes	Sutton AQMA	22.9	23.0	0.1	<1	Negligible	Not significant
R1013	A232 Pound Street	527784	164407	Residential	Yes	Sutton AQMA	14.8	14.8	<0.1	<1	Negligible	Not significant
R1014	Mile Road	528474	166105	Residential	Yes	Sutton AQMA	20.9	21.0	0.1	<1	Negligible	Not significant
R1015	Selsdon Park Road	536729	163395	Residential	Yes	Croydon AQMA	18.1	18.2	0.1	<1	Negligible	Not significant
R1016	A2022 Selsdon Park Road	536072	162791	Residential	Yes	Croydon AQMA	13.6	13.6	<0.1	<1	Negligible	Not significant
R1017	B243 Park Hill Road	533144	164721	Residential	Yes	Croydon AQMA	25.6	25.6	<0.1	<1	Negligible	Not significant
R1018	A212 Coombe Road	533053	164722	Residential	Yes	Croydon AQMA	21.7	21.8	0.1	<1	Negligible	Not significant
R1019	A212 Coombe Lane	534662	164365	Residential	Yes	Croydon AQMA	12.5	12.6	0.1	<1	Negligible	Not significant
R1020	A212 Park Lane	532641	164859	Residential	Yes	Croydon AQMA	26.0	26.1	0.1	<1	Negligible	Not significant
R1021	A212 Coombe Road	532604	164841	Residential	Yes	Croydon AQMA	24.5	24.6	0.1	<1	Negligible	Not significant
R1022	A235 Brighton Road	532093	162406	Residential	Yes	Croydon AQMA	19.0	19.1	0.1	<1	Negligible	Not significant
R1023	A235 Brighton Road	532126	162400	Residential	Yes	Croydon AQMA	19.9	20.0	0.1	<1	Negligible	Not significant
R1024	A235 Brighton Road	532535	163311	Residential	Yes	Croydon AQMA	22.5	22.6	0.1	<1	Negligible	Not significant
R1025	A235 South End	532646	164301	Residential	Yes	Croydon AQMA	27.1	27.1	<0.1	<1	Negligible	Not significant
R1026	A235 South End	532498	164469	Residential	Yes	Croydon AQMA	25.0	25.1	0.1	<1	Negligible	Not significant
R1027	A235 South End	532457	164474	Residential	Yes	Croydon AQMA	25.7	25.8	0.1	<1	Negligible	Not significant
R1028	A23 Purley Way	531258	161819	Residential	Yes	Croydon AQMA	21.5	21.6	0.1	<1	Negligible	Not significant
R1029	Edgehill Road	531444	162399	Residential	Yes	Croydon AQMA	19.0	19.0	<0.1	<1	Negligible	Not significant
R1030	B275 Denning Avenue	531136	164565	Residential	Yes	Croydon AQMA	25.7	25.7	<0.1	<1	Negligible	Not significant
R1031	B275 Denning Avenue	531118	164529	Residential	Yes	Croydon AQMA	26.1	26.2	0.1	<1	Negligible	Not significant
R1032	A232 Croydon Road	529576	165046	Residential	Yes	Sutton AQMA	15.1	15.1	<0.1	<1	Negligible	Not significant
R1034	A232 Croydon Road	530998	164848	Residential	Yes	Croydon AQMA	23.1	23.1	<0.1	<1	Negligible	Not significant



ID	Name	X	Y	Type	In AQMA?	AQMA Title	2032 Annual mean NO <sub>2</sub> concentration (µg/m <sup>3</sup> )			Change Relative to Air Quality Standard (%)	Impact	Significance
							Without Project	With Project	Change			
R1035	A232 Stafford Road	531263	164871	Residential	Yes	Croydon AQMA	26.2	26.2	<0.1	<1	Negligible	Not significant
R1036	A23 Epsom Road	531221	164848	Residential	Yes	Croydon AQMA	24.0	24.1	0.1	<1	Negligible	Not significant
R1037	A232 Duppas Hill Lane	532026	164979	Residential	Yes	Croydon AQMA	25.9	25.9	<0.1	<1	Negligible	Not significant
R1038	A232 Pump Pail North	532091	165061	Residential	Yes	Croydon AQMA	31.4	31.5	0.1	<1	Negligible	Not significant
R1040	A23 Purley Way	531157	165276	Residential	Yes	Croydon AQMA	18.3	18.3	<0.1	<1	Negligible	Not significant
R1043	A213 Sumner Road	531438	166326	Residential	Yes	Croydon AQMA	29.8	30.0	0.2	<1	Negligible	Not significant
R1044	A235 London Road	531781	166593	Residential	Yes	Croydon AQMA	25.6	25.8	0.2	<1	Negligible	Not significant
R1045	B266 Brigstock Road	531320	167709	Residential	Yes	Croydon AQMA	23.7	23.8	0.1	<1	Negligible	Not significant
R1046	Raymead Avenue	531300	167777	Residential	Yes	Croydon AQMA	25.9	26.0	0.1	<1	Negligible	Not significant
R1047	Beech House Road	532598	165169	Residential	Yes	Croydon AQMA	25.8	25.8	<0.1	<1	Negligible	Not significant
R1048	A232 The Croydon Flyover	532545	165233	Residential	Yes	Croydon AQMA	28.1	28.1	<0.1	<1	Negligible	Not significant
R1049	A232 Barclay Road	532639	165333	Residential	Yes	Croydon AQMA	29.5	29.5	<0.1	<1	Negligible	Not significant
R1050	A212 Wellesley Road	532436	166557	Residential	Yes	Croydon AQMA	26.4	26.4	<0.1	<1	Negligible	Not significant
R1051	A222 St James's Road	532313	166615	Residential	Yes	Croydon AQMA	26.6	26.5	-0.1	<-1	Negligible	Not significant
R1052	A213 St James's Road	532019	166677	Residential	Yes	Croydon AQMA	21.8	21.9	0.1	<1	Negligible	Not significant
R1053	A212 Northcote Road	532566	167082	Residential	Yes	Croydon AQMA	28.3	28.4	0.1	<1	Negligible	Not significant
R1054	A212 Whitehorse Road	532554	167043	Residential	Yes	Croydon AQMA	26.2	26.3	0.1	<1	Negligible	Not significant
R1055	A212 Grange Road	532768	168254	Residential	Yes	Croydon AQMA	25.8	25.8	<0.1	<1	Negligible	Not significant
R1057	A232 Fairfield Road	533041	165418	Residential	Yes	Croydon AQMA	21.4	21.4	<0.1	<1	Negligible	Not significant
R1058	A232 Chepstow Road	533298	165485	Residential	Yes	Croydon AQMA	24.8	24.9	0.1	<1	Negligible	Not significant
R1059	A215 Shirley Road	535130	165942	Residential	Yes	Croydon AQMA	31.9	31.9	<0.1	<1	Negligible	Not significant
R1060	A215 Shirley Road	535091	165940	Residential	Yes	Croydon AQMA	24.4	24.5	0.1	<1	Negligible	Not significant
R1061	A232 Wickham Road	535417	165668	Residential	Yes	Croydon AQMA	25.6	25.6	<0.1	<1	Negligible	Not significant
R1062	A222 Lower Addiscombe Road	534705	166720	Residential	Yes	Croydon AQMA	22.8	22.7	-0.1	<-1	Negligible	Not significant
R1063	A222 Long Lane	534891	167003	Residential	Yes	Croydon AQMA	25.9	25.9	<0.1	<1	Negligible	Not significant
R1064	A215 Portland Road	534694	167379	Residential	Yes	Croydon AQMA	24.5	24.5	<0.1	<1	Negligible	Not significant
R1065	A222 Lower Addiscombe Road	533227	166324	Residential	Yes	Croydon AQMA	26.7	26.7	<0.1	<1	Negligible	Not significant
R1066	A222 Lower Addiscombe Road	533261	166316	Residential	Yes	Croydon AQMA	28.8	28.8	<0.1	<1	Negligible	Not significant
R1069	B272 Plough Lane	530844	161848	Residential	Yes	Croydon AQMA	17.5	17.6	0.1	<1	Negligible	Not significant
R1072	Charlwood Road	524880	138698	Residential	No		11.0	11.3	0.3	<1	Negligible	Not significant
R1073	Gatwick Road	528287	138635	Residential	No		18.5	18.5	<0.1	<1	Negligible	Not significant
R1078	A217 Reigate Hill	525734	151771	Residential	Yes	AQMA No. 11 (Reigate Hill)	20.1	19.8	-0.3	<-1	Negligible	Not significant
R1079	A217 Reigate Hill	525378	150909	Residential	Yes	AQMA No. 11 (Reigate Hill)	16.0	15.9	-0.1	<-1	Negligible	Not significant
R1080	A23 Brighton Road	527707	149784	Residential	Yes	AQMA No. 12 (Redhill)	18.0	18.2	0.2	<1	Negligible	Not significant
R1081	A25 Queensway	527888	150689	Residential	Yes	AQMA No. 12 (Redhill)	13.8	13.9	0.1	<1	Negligible	Not significant
R1082	A23 London Road South	528974	153073	Residential	Yes	AQMA No. 10 (Merstham)	16.3	16.3	<0.1	<1	Negligible	Not significant
R1083	A23 London Road North	529019	153451	Residential	Yes	AQMA No. 10 (Merstham)	17.9	18.0	0.1	<1	Negligible	Not significant
R1084	A23 High Street	528992	153327	Residential	Yes	AQMA No. 10 (Merstham)	16.9	16.9	<0.1	<1	Negligible	Not significant
R1086	A217 Brighton Road	525702	152944	Residential	No		20.9	21.1	0.2	<1	Negligible	Not significant

Table 4.1.5: Predicted Annual Mean PM<sub>10</sub> Concentrations (µg/m<sup>3</sup>) and Impacts at Human Receptors for the 2032 Assessment Year

ID	Name	X	Y	Type	In AQMA?	AQMA Title	2032 Annual mean PM <sub>10</sub> concentration (µg/m <sup>3</sup> )			Change Relative to Air Quality Standard (%)	Impact	Significance
							Without Project	With Project	Change			
C0001	Outreach 3 Way Ifield Hall Charlwood Road Crawley	524684	138861	Other	No		12.7	12.7	<0.1	<1	Negligible	Not significant
C0002	Ifield Community Centre	525265	137368	Other	No		14.2	14.2	<0.1	<1	Negligible	Not significant
CD001	CR/2017/0997/OUT	527192	136870	Committed development, residential	No		14.8	14.8	<0.1	<1	Negligible	Not significant
CD002	CR/2018/0341/FUL	527323	136827	Committed development, residential	No		15.4	15.4	<0.1	<1	Negligible	Not significant
CD003	CR/2016/0962/ARM	529966	138952	Committed development, residential	No		14.9	14.9	<0.1	<1	Negligible	Not significant
CD004	CR/2016/0662/FUL	526871	136849	Committed development, residential	No		14.9	14.9	<0.1	<1	Negligible	Not significant
CD005	CR/2016/0048/ARM	529144	138653	Committed development, school	No		14.7	14.7	<0.1	<1	Negligible	Not significant
CD006	CR/2015/0609/FUL	526938	136637	Committed development, residential	No		14.9	14.9	<0.1	<1	Negligible	Not significant
CD007	CR/2013/0610/ARM	529356	139407	Committed development, residential	No		13.2	13.2	<0.1	<1	Negligible	Not significant
CD008	CR/2016/0972/FUL	526244	136043	Committed development, residential	No		14.6	14.6	<0.1	<1	Negligible	Not significant
CD009	CR/2015/0389/FUL	525177	137206	Committed development, residential	No		14.1	14.1	<0.1	<1	Negligible	Not significant
CD010	CR/2018/0544/OUT	528649	138518	Committed development, residential	No		14.2	14.2	<0.1	<1	Negligible	Not significant
CD011	CR/2018/0894/OUT	529463	139568	Committed development, residential	No		13.2	13.2	<0.1	<1	Negligible	Not significant
CD012	CR/2017/0921/FUL	526932	137226	Committed development, residential	No		15.6	15.6	<0.1	<1	Negligible	Not significant
CD013	CR/2017/0444/FUL	527081	136989	Committed development, residential	No		14.6	14.6	<0.1	<1	Negligible	Not significant
CD014	CR/2014/0764/OUT	528206	138657	Committed development, other	No		14.4	14.4	<0.1	<1	Negligible	Not significant
CD015	CR/2019/0660/FUL	527050	136325	Committed development, residential	No		14.6	14.6	<0.1	<1	Negligible	Not significant
CD016	CR/2019/0330/FUL	530207	136341	Committed development, residential	No		14.9	14.9	<0.1	<1	Negligible	Not significant
CD017	CR/2019/0271/PA3	527010	136282	Committed development, residential	No		14.5	14.5	<0.1	<1	Negligible	Not significant
CD018	CR/2014/0524/PA3	527058	139000	Committed development, residential	No		14.5	14.5	<0.1	<1	Negligible	Not significant
CD019	CR/2006/0695/OUT	526258	136941	Committed development, residential	No		14.7	14.7	<0.1	<1	Negligible	Not significant
CD020	CR/2009/0352/OUT	526511	136640	Committed development, residential	No		15.0	15.0	<0.1	<1	Negligible	Not significant
CD021	CR/2015/0552/NCC	529495	139377	Committed development, residential	No		13.2	13.2	<0.1	<1	Negligible	Not significant
CD022	CR/2020/0274/FUL	526250	137355	Committed development, residential	No		15.2	15.3	0.1	<1	Negligible	Not significant
CD023	CR/2020/0192/RG3	524623	134908	Committed development, residential	No		14.2	14.2	<0.1	<1	Negligible	Not significant
CD024	CR/2020/0037/FUL	528294	136461	Committed development, residential	No		14.4	14.4	<0.1	<1	Negligible	Not significant
CD025	CR/2019/0845/FUL	526391	134555	Committed development, school	No		14.2	14.2	<0.1	<1	Negligible	Not significant
CD026	CR/2019/0542/FUL	527142	136342	Committed development, residential	No		14.6	14.7	0.1	<1	Negligible	Not significant
CD027	CR/2020/0024/FUL	527089	136261	Committed development, residential	No		14.5	14.5	<0.1	<1	Negligible	Not significant



ID	Name	X	Y	Type	In AQMA?	AQMA Title	2032 Annual mean PM <sub>10</sub> concentration (µg/m <sup>3</sup> )			Change Relative to Air Quality Standard (%)	Impact	Significance
							Without Project	With Project	Change			
CD029	18/00967/OUT	527836	149721	Committed development, residential	No		14.2	14.2	<0.1	<1	Negligible	Not significant
CD030	14/02124/F	527218	144582	Committed development, residential	No		13.7	13.7	<0.1	<1	Negligible	Not significant
CD031	15/00731/F	527778	143441	Committed development, residential	No		14.0	14.0	<0.1	<1	Negligible	Not significant
CD032	15/00640/P3JPA	528393	143062	Committed development, residential	No		14.9	14.9	<0.1	<1	Negligible	Not significant
CD033	15/00500/F	528523	142920	Committed development, residential	Yes	AQMA No.3 (Horley)	14.3	14.3	<0.1	<1	Negligible	Not significant
CD034	16/01739/PAP3O	528357	142886	Committed development, residential	No		14.4	14.4	<0.1	<1	Negligible	Not significant
CD035	19/00147/F	528242	145252	Committed development, residential	No		13.5	13.5	<0.1	<1	Negligible	Not significant
CD036	18/01971/F	528058	147183	Committed development, care home	No		13.7	13.7	<0.1	<1	Negligible	Not significant
CD038	19/01365/S73 (Lodgecrest Development Site)	528042	150471	Committed development, residential	Yes	AQMA No. 12 (Redhill)	14.9	15.0	0.1	<1	Negligible	Not significant
CD039	17/02196/F	525617	148668	Committed development, residential	No		14.3	14.3	<0.1	<1	Negligible	Not significant
CD040	19/01623/F	527884	147606	Committed development, residential	No		13.7	13.7	<0.1	<1	Negligible	Not significant
CD042	18/01158/F	527857	150465	Committed development, other	Yes	AQMA No. 12 (Redhill)	14.6	14.6	<0.1	<1	Negligible	Not significant
CD043	19/00063/F	527900	150963	Committed development, residential	No		14.5	14.5	<0.1	<1	Negligible	Not significant
CD044	18/00222/OUT	528327	143084	Committed development, residential	No		14.6	14.6	<0.1	<1	Negligible	Not significant
CD045	20/02034/F	527837	142872	Committed development, residential	Yes	AQMA No.3 (Horley)	15.2	15.1	-0.1	<-1	Negligible	Not significant
CD046	20/02017/S73	528363	143019	Committed development, residential	No		14.6	14.6	<0.1	<1	Negligible	Not significant
CD047	19/00210/RM1	527837	149998	Committed development, residential	No		14.6	14.6	<0.1	<1	Negligible	Not significant
CD048	20/01199/S73	528064	142810	Committed development, residential	No		14.4	14.4	<0.1	<1	Negligible	Not significant
CD049	20/01103/F	528054	142401	Committed development, residential	Yes	AQMA No.3 (Horley)	14.2	14.2	<0.1	<1	Negligible	Not significant
CD050	20/02644/HHOLD	527949	142343	Committed development, residential	Yes	AQMA No.3 (Horley)	14.4	14.4	<0.1	<1	Negligible	Not significant
CD051	20/01704/OUT	528328	142817	Committed development, residential	Yes	AQMA No.3 (Horley)	14.0	14.0	<0.1	<1	Negligible	Not significant
CD052	20/02770/F	528220	143608	Committed development, residential	No		14.9	14.9	<0.1	<1	Negligible	Not significant
CD053	20/01477/PAP3O	525477	150047	Committed development, residential	No		14.5	14.5	<0.1	<1	Negligible	Not significant
CD055	20/01880/CONLA	526875	142098	Committed development, residential	No		13.8	13.8	<0.1	<1	Negligible	Not significant
CD056	20/00862/PAP3O	528519	143063	Committed development, residential	No		15.2	15.2	<0.1	<1	Negligible	Not significant
CD057	19/01417/OUT	528536	143006	Committed development, residential	No		14.5	14.6	0.1	<1	Negligible	Not significant
CD058	19/01973/OUT	530327	143354	Committed development, residential	No		15.2	15.2	<0.1	<1	Negligible	Not significant
CD059	19/01931/S73	527976	142924	Committed development, residential	No		14.3	14.3	<0.1	<1	Negligible	Not significant
CD060	20/02823/PAP3O	528436	143056	Committed development, residential	No		14.9	14.9	<0.1	<1	Negligible	Not significant

ID	Name	X	Y	Type	In AQMA?	AQMA Title	2032 Annual mean PM <sub>10</sub> concentration (µg/m <sup>3</sup> )			Change Relative to Air Quality Standard (%)	Impact	Significance
							Without Project	With Project	Change			
CD061	19/00986/F	527346	144779	Committed development, residential	No		13.7	13.8	0.1	<1	Negligible	Not significant
CD062	2019/548/EIA	531214	143209	Committed development, residential	No		14.1	14.1	<0.1	<1	Negligible	Not significant
CD063	2018/2567	531045	143264	Committed development, residential	No		14.9	15.0	0.1	<1	Negligible	Not significant
CD066	2020/2297	531774	142808	Committed development, residential	No		13.4	13.4	<0.1	<1	Negligible	Not significant
CD067	2020/1099	530680	141453	Committed development, residential	No		15.9	15.9	<0.1	<1	Negligible	Not significant
CD068	2017/2292/cond1	531268	142738	Committed development, residential	No		13.6	13.7	0.1	<1	Negligible	Not significant
CD069	DC/17/2481	523000	134622	Committed development, residential	No		14.8	14.8	<0.1	<1	Negligible	Not significant
CD071	DC/14/2132	523692	136668	Committed development, residential	No		13.1	13.1	<0.1	<1	Negligible	Not significant
CD072	DC/13/0368	524327	136672	Committed development, residential	No		13.9	13.9	<0.1	<1	Negligible	Not significant
CD074	DC/19/1529	520466	133543	Committed development, school	No		14.4	14.4	<0.1	<1	Negligible	Not significant
CD078	EIA/20/0004	524943	138596	Committed development, residential	No		12.7	12.7	<0.1	<1	Negligible	Not significant
CD079	DC/20/0882	525125	138572	Committed development, residential	No		13.6	13.6	<0.1	<1	Negligible	Not significant
CD081	MO/2019/1808	524601	140989	Committed development, residential	No		13.8	13.8	<0.1	<1	Negligible	Not significant
CD082	MO/2012/1621	526356	142739	Committed development, residential	No		13.3	13.3	<0.1	<1	Negligible	Not significant
CD083	MO/2020/0412	524568	143277	Committed development, residential	No		13.0	13.0	<0.1	<1	Negligible	Not significant
CD085	13/04127/OUTES	530506	138843	Committed development, residential	No		15.7	15.7	<0.1	<1	Negligible	Not significant
CD086	DM/18/3525	530976	138541	Committed development, residential	No		15.4	15.4	<0.1	<1	Negligible	Not significant
CD087	14/04662/OUT	530752	138730	Committed development, residential	No		15.8	15.8	<0.1	<1	Negligible	Not significant
CD091	DM/21/0028	533534	139307	Committed development, care home	No		13.4	13.4	<0.1	<1	Negligible	Not significant
CD092	DM/20/3081	533519	139402	Committed development, care home	No		13.3	13.3	<0.1	<1	Negligible	Not significant
CD095	Tinsley Lane	528420	138402	Committed development, residential	No		14.3	14.3	<0.1	<1	Negligible	Not significant
CD096	Land East of London Road Northgate	526977	137973	Committed development, residential	No		15.5	15.5	<0.1	<1	Negligible	Not significant
CD097	7 - 13 The Broadway & 1 - 3 Queens Square	526936	136737	Committed development, residential	No		14.9	14.9	<0.1	<1	Negligible	Not significant
CD098	Land adjacent to Sutherland House	528303	136541	Committed development, residential	No		14.5	14.5	<0.1	<1	Negligible	Not significant
CD099	Shaw House Pegler Way	526663	136659	Committed development, residential	No		15.3	15.3	<0.1	<1	Negligible	Not significant
CD101	Land to the southeast of Heathy Farm Balcombe Road	529902	138968	Committed development, residential	No		14.8	14.9	0.1	<1	Negligible	Not significant
CD103	Telford Place/ Haslett Avenue	527349	136433	Committed development, residential	No		14.8	14.8	<0.1	<1	Negligible	Not significant
CD104	County Buildings	527303	136937	Committed development, residential	No		14.9	14.9	<0.1	<1	Negligible	Not significant
CD105	Crawley College	527381	136726	Committed development, residential	No		14.8	14.8	<0.1	<1	Negligible	Not significant



ID	Name	X	Y	Type	In AQMA?	AQMA Title	2032 Annual mean PM <sub>10</sub> concentration (µg/m <sup>3</sup> )			Change Relative to Air Quality Standard (%)	Impact	Significance
							Without Project	With Project	Change			
CD106	Land at Cross Keys	526850	136575	Committed development, residential	No		14.8	14.8	<0.1	<1	Negligible	Not significant
CD107	Henty Close Bewbush	524010	135063	Committed development, residential	No		14.1	14.2	0.1	<1	Negligible	Not significant
CD108	Rushetts Road Play Area	525794	138103	Committed development, residential	No		13.4	13.4	<0.1	<1	Negligible	Not significant
CD109	Land east of Balcombe Road/Street Hill	530150	136116	Committed development, residential	No		15.0	15.0	<0.1	<1	Negligible	Not significant
CD110	St. Catherine's Hospice	526764	135783	Committed development, residential	No		14.8	14.8	<0.1	<1	Negligible	Not significant
CD113	Woodhurst Farmhouse Old Brighton Road South Pease Pottage	525864	132589	Committed development, residential	No		14.8	14.8	<0.1	<1	Negligible	Not significant
CD114	Copthorne Golf Club Copthorne Common Road Copthorne	532317	139331	Committed development, residential	No		13.3	13.3	<0.1	<1	Negligible	Not significant
CD115	Crabbet Park Old Hollow Near Crawley Worth	530392	137725	Committed development, residential	No		15.2	15.3	0.1	<1	Negligible	Not significant
CD116	Land off the Close and Haroldslea Drive	529680	142225	Committed development, residential	No		13.7	13.8	0.1	<1	Negligible	Not significant
CD117	Land at Meath Green	527222	144199	Committed development, residential	No		13.6	13.6	<0.1	<1	Negligible	Not significant
CD122	Reading Arch Road/ Brighton Road North	527917	150188	Committed development, residential	No		14.8	14.8	<0.1	<1	Negligible	Not significant
CD124	Former Chequers Hotel Bonehurst Road	528409	144102	Committed development, residential	No		14.8	14.8	<0.1	<1	Negligible	Not significant
CD125	59-61 Brighton Road Horley	528545	142953	Committed development, residential	No		14.2	14.2	<0.1	<1	Negligible	Not significant
CD126	Telephone Exchange Victoria Road South	528307	143044	Committed development, residential	No		14.5	14.5	<0.1	<1	Negligible	Not significant
CD127	Colebrook Noke Drive	528353	150717	Committed development, residential	No		14.1	14.1	<0.1	<1	Negligible	Not significant
CD128	Former Longmead Centre	527722	150488	Committed development, residential	No		14.4	14.4	<0.1	<1	Negligible	Not significant
CD130	Land adjacent to the Town Hall Castlefield Road	525414	150376	Committed development, residential	No		14.5	14.5	<0.1	<1	Negligible	Not significant
CD131	Library and Pool House Bancroft Road Reigate	525532	150156	Committed development, residential	No		14.4	14.3	-0.1	<-1	Negligible	Not significant
CD132	Land West of Castle Drive	525600	147835	Committed development, residential	No		13.5	13.5	<0.1	<1	Negligible	Not significant
CD133	Horley Police Station 15 Massetts Road	528437	142923	Committed development, residential	Yes	AQMA No.3 (Horley)	14.1	14.1	<0.1	<1	Negligible	Not significant
CD134	Land at Plough Road and Redehall Road Smallfield	532038	143032	Committed development, residential	No		13.3	13.4	0.1	<1	Negligible	Not significant
CD135	Land North of Plough Road Smallfield	532241	143436	Committed development, residential	No		13.3	13.3	<0.1	<1	Negligible	Not significant
CD136	Woodlands Garage Chapel Road Smallfield	531786	143371	Committed development, residential	No		13.8	13.8	<0.1	<1	Negligible	Not significant
CD137	Land north of Rosemary Lane	524405	141304	Committed development, residential	No		13.4	13.5	0.1	<1	Negligible	Not significant
CD138	Land east of Ifield Road	524176	140511	Committed development, residential	No		13.1	13.1	<0.1	<1	Negligible	Not significant
CD146	Land Rear of Moonshiners Dolby Green	524135	140917	Committed development, residential	No		13.1	13.2	0.1	<1	Negligible	Not significant
CD147	Land West of Reigate Road Hookwood Site Allocation Policy SA42	526196	142428	Committed development, residential	No		13.2	13.3	0.1	<1	Negligible	Not significant
CD153	Land south of Kennel Lane Hookwood	526565	142597	Committed development, residential	No		13.4	13.4	<0.1	<1	Negligible	Not significant
CD154	Land adjacent to Three Ares Hookwood	526627	142519	Committed development, residential	No		13.4	13.4	<0.1	<1	Negligible	Not significant

ID	Name	X	Y	Type	In AQMA?	AQMA Title	2032 Annual mean PM <sub>10</sub> concentration (µg/m <sup>3</sup> )			Change Relative to Air Quality Standard (%)	Impact	Significance
							Without Project	With Project	Change			
CH0037	Little Smugglers	534242	139619	Care home	No		13.4	13.4	<0.1	<1	Negligible	Not significant
CH0046	Rowfant Residential Home	532591	136995	Care home	No		12.6	12.6	<0.1	<1	Negligible	Not significant
CH0048	Care at Stennings	531321	139203	Care home	No		13.6	13.6	<0.1	<1	Negligible	Not significant
CH0068	Homelands Nursing Home	521371	123703	Care home	No		12.7	12.7	<0.1	<1	Negligible	Not significant
CH0070	Kingsmead Lodge	519946	132621	Care home	No		13.9	13.9	<0.1	<1	Negligible	Not significant
CH0071	Kingsmead Care Centre	519946	132621	Care home	No		13.9	13.9	<0.1	<1	Negligible	Not significant
CH0106	Smugglers Barn	534242	139619	Care home	No		13.4	13.4	<0.1	<1	Negligible	Not significant
CH0110	Brownrigg	532506	139383	Care home	No		13.4	13.4	<0.1	<1	Negligible	Not significant
CH0118	Francis Court	531909	139594	Care home	No		13.6	13.6	<0.1	<1	Negligible	Not significant
CH0139	Abbey Lodge	530027	159899	Care home	Yes	Croydon AQMA	14.7	14.7	<0.1	<1	Negligible	Not significant
CH0142	Addington House	534405	161785	Care home	Yes	Croydon AQMA	14.2	14.2	<0.1	<1	Negligible	Not significant
CH0145	Angel Home	525565	165216	Care home	Yes	Sutton AQMA	16.0	16.0	<0.1	<1	Negligible	Not significant
CH0148	Beech Tree Care Home	530691	162022	Care home	Yes	Croydon AQMA	14.8	14.9	0.1	<1	Negligible	Not significant
CH0149	Brighton Road	531005	161177	Care home	Yes	Croydon AQMA	16.4	16.4	<0.1	<1	Negligible	Not significant
CH0150	The Manor	530758	161108	Care home	Yes	Croydon AQMA	14.2	14.2	<0.1	<1	Negligible	Not significant
CH0151	Beth Ezra	529699	161000	Care home	Yes	Croydon AQMA	14.1	14.1	<0.1	<1	Negligible	Not significant
CH0152	Better Care Residential Home	530476	160350	Care home	Yes	Croydon AQMA	15.6	15.6	<0.1	<1	Negligible	Not significant
CH0154	Blake Court	531499	164045	Care home	Yes	Croydon AQMA	16.4	16.4	<0.1	<1	Negligible	Not significant
CH0156	851 Brighton Road	531849	162142	Care home	Yes	Croydon AQMA	15.7	15.7	<0.1	<1	Negligible	Not significant
CH0159	Callum House	530204	160233	Care home	Yes	Croydon AQMA	14.7	14.7	<0.1	<1	Negligible	Not significant
CH0161	Carlene House	530852	161545	Care home	Yes	Croydon AQMA	14.1	14.1	<0.1	<1	Negligible	Not significant
CH0163	Clifton Manor	528863	164167	Care home	Yes	Sutton AQMA	17.2	17.2	<0.1	<1	Negligible	Not significant
CH0164	82 Coombe Road	533752	164500	Care home	Yes	Croydon AQMA	15.5	15.5	<0.1	<1	Negligible	Not significant
CH0167	Cranley Gardens	529178	163471	Care home	Yes	Sutton AQMA	14.9	14.9	<0.1	<1	Negligible	Not significant
CH0169	Dunheved Lodge	531305	167425	Care home	Yes	Croydon AQMA	17.8	17.8	<0.1	<1	Negligible	Not significant
CH0170	The Eadmund	530010	159875	Care home	Yes	Croydon AQMA	14.6	14.5	-0.1	<-1	Negligible	Not significant
CH0172	Elm Glade	523165	164649	Care home	Yes	Sutton AQMA	15.8	15.8	<0.1	<1	Negligible	Not significant
CH0175	Evergreen Partnership	529043	162488	Care home	Yes	Sutton AQMA	14.9	14.9	<0.1	<1	Negligible	Not significant
CH0176	Foxley Lodge	531419	161299	Care home	Yes	Croydon AQMA	15.8	15.8	<0.1	<1	Negligible	Not significant
CH0177	Gate Lodge	529869	161052	Care home	Yes	Croydon AQMA	14.2	14.2	<0.1	<1	Negligible	Not significant
CH0179	Care Management Group - 3 The Green	525671	165100	Care home	Yes	Sutton AQMA	16.0	16.0	<0.1	<1	Negligible	Not significant
CH0181	Hall Grange	535654	165401	Care home	Yes	Croydon AQMA	14.8	14.8	<0.1	<1	Negligible	Not significant
CH0182	Heather Way Home	535834	162894	Care home	Yes	Croydon AQMA	14.2	14.2	<0.1	<1	Negligible	Not significant
CH0183	Care Management Group - 374 St Helier Avenue	526054	166815	Care home	Yes	Merton AQMA	17.2	17.2	<0.1	<1	Negligible	Not significant
CH0186	Jordan Lodge	532431	164426	Care home	Yes	Croydon AQMA	16.8	16.8	<0.1	<1	Negligible	Not significant
CH0188	Jean Garwood House	532183	164599	Care home	Yes	Croydon AQMA	16.5	16.5	<0.1	<1	Negligible	Not significant
CH0189	Scott House	532435	164427	Care home	Yes	Croydon AQMA	16.8	16.8	<0.1	<1	Negligible	Not significant
CH0190	Linda Lodge	525080	163332	Care home	Yes	Sutton AQMA	14.9	14.9	<0.1	<1	Negligible	Not significant
CH0191	Lucerne House	532056	168054	Care home	Yes	Croydon AQMA	17.4	17.4	<0.1	<1	Negligible	Not significant
CH0196	Nas House	534898	166366	Care home	Yes	Croydon AQMA	17.3	17.3	<0.1	<1	Negligible	Not significant
CH0199	The Params Care Ltd	530975	161772	Care home	Yes	Croydon AQMA	15.2	15.2	<0.1	<1	Negligible	Not significant
CH0204	Raola House	529220	162162	Care home	Yes	Sutton AQMA	15.3	15.3	<0.1	<1	Negligible	Not significant
CH0205	44 Kimberley Road	531956	167466	Care home	Yes	Croydon AQMA	17.9	17.9	<0.1	<1	Negligible	Not significant
CH0207	Oval Residential	533207	166005	Care home	Yes	Croydon AQMA	17.1	17.1	<0.1	<1	Negligible	Not significant
CH0208	170 Oval Road	533212	166007	Care home	Yes	Croydon AQMA	17.1	17.1	<0.1	<1	Negligible	Not significant
CH0209	477 Brighton Road	532233	162566	Care home	Yes	Croydon AQMA	16.0	16.0	<0.1	<1	Negligible	Not significant



ID	Name	X	Y	Type	In AQMA?	AQMA Title	2032 Annual mean PM <sub>10</sub> concentration (µg/m <sup>3</sup> )			Change Relative to Air Quality Standard (%)	Impact	Significance
							Without Project	With Project	Change			
CH0210	33 Gonville Road	531010	167646	Care home	Yes	Croydon AQMA	17.9	17.9	<0.1	<1	Negligible	Not significant
CH0213	Rosina Lodge	532198	163535	Care home	Yes	Croydon AQMA	15.3	15.3	<0.1	<1	Negligible	Not significant
CH0214	Rosswood Gardens	529031	163841	Care home	Yes	Sutton AQMA	15.2	15.2	<0.1	<1	Negligible	Not significant
CH0215	Roselawn House	530688	162025	Care home	Yes	Croydon AQMA	14.8	14.9	0.1	<1	Negligible	Not significant
CH0219	Ryelands	528686	163786	Care home	Yes	Sutton AQMA	14.7	14.7	<0.1	<1	Negligible	Not significant
CH0221	Shepherds Corner	532247	166614	Care home	Yes	Croydon AQMA	18.0	18.0	<0.1	<1	Negligible	Not significant
CH0222	7 Smitham Downs Road	530284	160473	Care home	Yes	Croydon AQMA	14.6	14.6	<0.1	<1	Negligible	Not significant
CH0223	Speakers Court	532657	166463	Care home	Yes	Croydon AQMA	17.5	17.5	<0.1	<1	Negligible	Not significant
CH0225	Thornton Lodge	531804	168040	Care home	Yes	Croydon AQMA	17.7	17.7	<0.1	<1	Negligible	Not significant
CH0227	Tree Tops	533396	164233	Care home	Yes	Croydon AQMA	15.1	15.1	<0.1	<1	Negligible	Not significant
CH0228	Walton House	528953	162902	Care home	Yes	Sutton AQMA	14.0	14.0	<0.1	<1	Negligible	Not significant
CH0231	The White House	529536	158394	Care home	Yes	Croydon AQMA	13.9	13.9	<0.1	<1	Negligible	Not significant
CH0232	White Lodge	529710	162028	Care home	Yes	Croydon AQMA	15.2	15.2	<0.1	<1	Negligible	Not significant
CH0233	Wilhelmina House	533596	165553	Care home	Yes	Croydon AQMA	16.9	16.9	<0.1	<1	Negligible	Not significant
CH0235	100 Woodcote Grove Road	529845	160586	Care home	Yes	Croydon AQMA	14.6	14.6	<0.1	<1	Negligible	Not significant
CH0236	Woodcote House	529211	162634	Care home	Yes	Sutton AQMA	14.6	14.6	<0.1	<1	Negligible	Not significant
CH0237	York Road	525125	162894	Care home	Yes	Sutton AQMA	14.5	14.5	<0.1	<1	Negligible	Not significant
CH0238	14a York Road	525120	163263	Care home	Yes	Sutton AQMA	14.9	14.9	<0.1	<1	Negligible	Not significant
CH0246	Arundel House	524976	159281	Care home	No		14.4	14.4	<0.1	<1	Negligible	Not significant
CH0247	Ashcroft Care Home	528354	151302	Care home	No		14.7	14.7	<0.1	<1	Negligible	Not significant
CH0249	Ashleigh House	528298	150134	Care home	No		14.5	14.6	0.1	<1	Negligible	Not significant
CH0251	Barnfield	528279	142568	Care home	Yes	AQMA No.3 (Horley)	14.3	14.3	<0.1	<1	Negligible	Not significant
CH0252	The Beeches	517263	156639	Care home	No		16.1	16.1	<0.1	<1	Negligible	Not significant
CH0254	33 Blanford Road	525081	150338	Care home	Yes	AQMA No.9 (Reigate High St / West St / Bell St)	15.1	15.1	<0.1	<1	Negligible	Not significant
CH0257	Briar House	527258	142416	Care home	No		14.2	14.2	<0.1	<1	Negligible	Not significant
CH0261	Cavendish Care	528326	150519	Care home	No		14.1	14.1	<0.1	<1	Negligible	Not significant
CH0262	Cedar Lodge	524568	141140	Care home	No		13.5	13.5	<0.1	<1	Negligible	Not significant
CH0269	Church Farm Bungalow	502638	164732	Care home	No		14.7	14.7	<0.1	<1	Negligible	Not significant
CH0274	QEF Independent Living Services	515316	158531	Care home	No		16.4	16.4	<0.1	<1	Negligible	Not significant
CH0282	Fircroft	528259	151030	Care home	No		14.9	14.9	<0.1	<1	Negligible	Not significant
CH0295	Heathlands (Walton-on-the-Hill)	522143	154983	Care home	No		13.5	13.5	<0.1	<1	Negligible	Not significant
CH0303	Kenilworth	528969	142909	Care home	No		14.1	14.1	<0.1	<1	Negligible	Not significant
CH0304	Kenilworth (Banstead)	524887	159130	Care home	No		14.3	14.3	<0.1	<1	Negligible	Not significant
CH0306	La Luz	523434	155817	Care home	No		13.2	13.2	<0.1	<1	Negligible	Not significant
CH0311	Longford	528067	142802	Care home	No		14.5	14.5	<0.1	<1	Negligible	Not significant
CH0313	Lumley Road	528460	143349	Care home	No		14.3	14.3	<0.1	<1	Negligible	Not significant
CH0314	Malvern	528156	142953	Care home	No		14.0	14.0	<0.1	<1	Negligible	Not significant
CH0317	Millview	524333	141071	Care home	No		14.0	14.0	<0.1	<1	Negligible	Not significant
CH0320	Nutbush Cottage	528407	144986	Care home	No		15.0	15.0	<0.1	<1	Negligible	Not significant
CH0321	56 Oakwood Road	528610	143465	Care home	No		14.5	14.5	<0.1	<1	Negligible	Not significant
CH0322	Oakleigh	535176	152197	Care home	No		16.0	16.0	<0.1	<1	Negligible	Not significant
CH0327	Park Hall Resource Centre	525327	151126	Care home	No		14.0	14.0	<0.1	<1	Negligible	Not significant
CH0330	Prinsted	527805	142479	Care home	Yes	AQMA No.3 (Horley)	14.3	14.3	<0.1	<1	Negligible	Not significant
CH0331	Prosignia Ltd	528660	156283	Care home	No		14.3	14.4	0.1	<1	Negligible	Not significant
CH0332	Rainscombe Bungalow	532905	141815	Care home	No		12.7	12.7	<0.1	<1	Negligible	Not significant

ID	Name	X	Y	Type	In AQMA?	AQMA Title	2032 Annual mean PM <sub>10</sub> concentration (µg/m <sup>3</sup> )			Change Relative to Air Quality Standard (%)	Impact	Significance
							Without Project	With Project	Change			
CH0333	Rainscombe Farm	532903	141815	Care home	No		12.7	12.7	<0.1	<1	Negligible	Not significant
CH0335	Redehall Cottage	532157	141201	Care home	No		13.1	13.1	<0.1	<1	Negligible	Not significant
CH0336	Redstone House	531253	148719	Care home	No		16.1	16.2	0.1	<1	Negligible	Not significant
CH0340	44a Harriotts Lane	517535	157477	Care home	No		16.5	16.5	<0.1	<1	Negligible	Not significant
CH0344	Roseland	524869	159259	Care home	No		14.4	14.4	<0.1	<1	Negligible	Not significant
CH0345	Rutland Nursing Home	524423	150523	Care home	No		13.7	13.7	<0.1	<1	Negligible	Not significant
CH0349	69 Reigate Road	526249	144331	Care home	No		13.6	13.6	<0.1	<1	Negligible	Not significant
CH0352	Shrewsbury House	529193	152715	Care home	No		15.1	15.1	<0.1	<1	Negligible	Not significant
CH0354	Southlands	527895	151174	Care home	No		14.5	14.5	<0.1	<1	Negligible	Not significant
CH0366	1 Wood Close	528198	145907	Care home	No		13.5	13.5	<0.1	<1	Negligible	Not significant
CH0368	Wray Park Care Home	525876	151357	Care home	No		13.8	13.8	<0.1	<1	Negligible	Not significant
CH0369	Clayton House	526687	135911	Care home	No		15.0	15.0	<0.1	<1	Negligible	Not significant
CH0370	Deerswood Lodge	525280	137676	Care home	No		14.1	14.1	<0.1	<1	Negligible	Not significant
CH0372	Trent House	529864	140446	Care home	No		13.5	13.5	<0.1	<1	Negligible	Not significant
CH0373	Amberley Lodge Nursing Home	530688	160954	Care home	Yes	Croydon AQMA	14.6	14.6	<0.1	<1	Negligible	Not significant
CH0375	Broadlands Nursing Home Ltd	524549	162978	Care home	Yes	Sutton AQMA	14.1	14.1	<0.1	<1	Negligible	Not significant
CH0379	Grennell Lodge	526422	165338	Care home	Yes	Sutton AQMA	15.7	15.7	<0.1	<1	Negligible	Not significant
CH0380	Green Lane	525805	166949	Care home	Yes	Sutton AQMA	16.8	16.8	<0.1	<1	Negligible	Not significant
CH0383	James Terry Court	531957	163883	Care home	Yes	Croydon AQMA	15.9	15.9	<0.1	<1	Negligible	Not significant
CH0384	Jesmund Nursing Home	525125	162894	Care home	Yes	Sutton AQMA	14.5	14.5	<0.1	<1	Negligible	Not significant
CH0385	St John's Nursing Home Ltd	531907	164085	Care home	Yes	Croydon AQMA	16.9	16.9	<0.1	<1	Negligible	Not significant
CH0388	Orchard House Nursing Home	525637	165272	Care home	Yes	Sutton AQMA	15.9	15.9	<0.1	<1	Negligible	Not significant
CH0390	Purley View Nursing Home	531166	161493	Care home	Yes	Croydon AQMA	17.1	17.1	<0.1	<1	Negligible	Not significant
CH0392	Shirley View	524632	162377	Care home	Yes	Sutton AQMA	14.1	14.1	<0.1	<1	Negligible	Not significant
CH0393	Southdown	525231	162495	Care home	Yes	Sutton AQMA	14.6	14.6	<0.1	<1	Negligible	Not significant
CH0395	Barchester Thackeray House Care Home	533690	165736	Care home	Yes	Croydon AQMA	16.8	16.8	<0.1	<1	Negligible	Not significant
CH0397	Tudor House	533131	164534	Care home	Yes	Croydon AQMA	15.0	15.0	<0.1	<1	Negligible	Not significant
CH0398	Westside Nursing Home	530089	162131	Care home	Yes	Croydon AQMA	14.9	14.9	<0.1	<1	Negligible	Not significant
CH0399	Whitgift House	532412	164024	Care home	Yes	Croydon AQMA	16.2	16.2	<0.1	<1	Negligible	Not significant
CH0400	Willow Lodge	524856	162587	Care home	Yes	Sutton AQMA	14.2	14.2	<0.1	<1	Negligible	Not significant
CH0401	75 Woodcote Road	529074	163102	Care home	Yes	Sutton AQMA	15.9	16.0	0.1	<1	Negligible	Not significant
CH0403	The Barn House	528909	153450	Care home	No		16.3	16.4	0.1	<1	Negligible	Not significant
CH0406	Bolters Corner	524929	160244	Care home	No		15.1	15.1	<0.1	<1	Negligible	Not significant
CH0409	Chaldon Rise Nursing Home	531006	153553	Care home	No		16.6	16.6	<0.1	<1	Negligible	Not significant
CH0410	Coppice Lea Care Home with Nursing	530674	152749	Care home	No		16.6	16.6	<0.1	<1	Negligible	Not significant
CH0418	Fermoyle House Nursing Home	504489	164368	Care home	No		17.3	17.3	<0.1	<1	Negligible	Not significant
CH0423	The Grange Nursing Home	504581	162376	Care home	No		14.3	14.3	<0.1	<1	Negligible	Not significant
CH0425	Kingswood Court	524397	155399	Care home	No		13.6	13.6	<0.1	<1	Negligible	Not significant
CH0426	Barchester Wykeham House Care Home	528336	142744	Care home	Yes	AQMA No.3 (Horley)	14.1	14.1	<0.1	<1	Negligible	Not significant
CH0432	Barchester Reigate Beaumont	524262	150721	Care home	No		13.4	13.4	<0.1	<1	Negligible	Not significant
CH0441	Tyrwhitt House	515413	158827	Care home	No		16.3	16.4	0.1	<1	Negligible	Not significant
CH0442	Warrengate Nursing Home	524313	155711	Care home	No		13.5	13.5	<0.1	<1	Negligible	Not significant
CH0446	Ferndale Nursing Home	526913	135850	Care home	No		14.8	14.8	<0.1	<1	Negligible	Not significant
CH0447	Ifield Park Care Home	524780	136603	Care home	No		13.9	13.9	<0.1	<1	Negligible	Not significant
CH0448	Liberty Lodge	531839	161803	Care home	Yes	Croydon AQMA	15.2	15.2	<0.1	<1	Negligible	Not significant
CH0449	Heatherwood Nursing Home	530659	161921	Care home	Yes	Croydon AQMA	14.3	14.3	<0.1	<1	Negligible	Not significant



ID	Name	X	Y	Type	In AQMA?	AQMA Title	2032 Annual mean PM <sub>10</sub> concentration (µg/m <sup>3</sup> )			Change Relative to Air Quality Standard (%)	Impact	Significance
							Without Project	With Project	Change			
CH0450	Cheam Cottage	524362	163703	Care home	Yes	Sutton AQMA	15.4	15.4	<0.1	<1	Negligible	Not significant
CH0451	Rosina Gardens	531871	162163	Care home	Yes	Croydon AQMA	15.8	15.8	<0.1	<1	Negligible	Not significant
CH0454	Kings Lodge Centre for Complex Needs	531149	148555	Care home	No		16.0	16.0	<0.1	<1	Negligible	Not significant
CH0455	Magnolia House	524808	163893	Care home	Yes	Sutton AQMA	15.1	15.1	<0.1	<1	Negligible	Not significant
CH0458	Kings Lodge Care Centre	505669	161548	Care home	No		18.0	18.0	<0.1	<1	Negligible	Not significant
CH0459	Oak Field	532120	166245	Care home	Yes	Croydon AQMA	17.7	17.7	<0.1	<1	Negligible	Not significant
CH0460	Burleys Wood	528110	135751	Care home	No		14.2	14.2	<0.1	<1	Negligible	Not significant
CH0465	Albany Lodge Nursing Home	532787	166475	Care home	Yes	Croydon AQMA	18.0	18.0	<0.1	<1	Negligible	Not significant
CH0470	Rowans	523616	156117	Care home	No		14.0	14.0	<0.1	<1	Negligible	Not significant
CH0474	Brookmead	524814	137247	Care home	No		13.6	13.7	0.1	<1	Negligible	Not significant
CH0481	Dorandene	525876	151357	Care home	No		13.8	13.8	<0.1	<1	Negligible	Not significant
CH0482	The Pantiles Care Home	517634	157513	Care home	No		16.4	16.4	<0.1	<1	Negligible	Not significant
CH0484	Rutland House	526280	165389	Care home	Yes	Sutton AQMA	15.9	15.9	<0.1	<1	Negligible	Not significant
CH0486	Beddington Care Home	530795	164861	Care home	Yes	Croydon AQMA	16.8	16.8	<0.1	<1	Negligible	Not significant
CH0488	Sutton Court Care Centre	523265	164811	Care home	Yes	Sutton AQMA	15.9	15.9	<0.1	<1	Negligible	Not significant
CH0489	Woodside Court	534301	167505	Care home	Yes	Croydon AQMA	17.2	17.2	<0.1	<1	Negligible	Not significant
CH0490	Unicorn House	533448	164330	Care home	Yes	Croydon AQMA	15.0	15.0	<0.1	<1	Negligible	Not significant
CH0505	Milner House	518152	156769	Care home	No		16.4	16.4	<0.1	<1	Negligible	Not significant
CH0507	The Oaks	527947	136711	Care home	No		14.8	14.8	<0.1	<1	Negligible	Not significant
CH0508	Paddock Cottage	524905	137584	Care home	No		13.7	13.7	<0.1	<1	Negligible	Not significant
CH0511	Tushmore Lane	527268	137862	Care home	Yes	Hazelwick AQMA	15.4	15.4	<0.1	<1	Negligible	Not significant
CH0513	Heavers Court Care Home for Dementia and Nursing	533180	167749	Care home	Yes	Croydon AQMA	17.0	17.0	<0.1	<1	Negligible	Not significant
CH0520	Anand Lodge	533258	166715	Care home	Yes	Croydon AQMA	17.1	17.1	<0.1	<1	Negligible	Not significant
CH0522	Croftdown House	529043	157799	Care home	Yes	Croydon AQMA	13.7	13.7	<0.1	<1	Negligible	Not significant
CH0523	Roseleigh	528180	142966	Care home	No		14.0	14.0	<0.1	<1	Negligible	Not significant
CH0528	Young Prospect	527862	150856	Care home	No		14.7	14.7	<0.1	<1	Negligible	Not significant
CH0529	Iyanla Residential Home	534229	166060	Care home	Yes	Croydon AQMA	16.4	16.4	<0.1	<1	Negligible	Not significant
CH0530	44 Broad Green Avenue	531733	166958	Care home	Yes	Croydon AQMA	17.6	17.5	-0.1	<-1	Negligible	Not significant
CH0532	Crystal	529809	160579	Care home	Yes	Croydon AQMA	14.1	14.2	0.1	<1	Negligible	Not significant
CH0536	West Hall	505530	160612	Care home	No		15.9	15.9	<0.1	<1	Negligible	Not significant
CH0541	Barrington Lodge Nursing Home	533497	166511	Care home	Yes	Croydon AQMA	18.0	18.0	<0.1	<1	Negligible	Not significant
CH0542	Acorns	529842	137781	Care home	No		15.0	15.1	0.1	<1	Negligible	Not significant
CH0543	The Orchards	527545	136665	Care home	No		15.1	15.1	<0.1	<1	Negligible	Not significant
CH0544	Oak House	528331	135622	Care home	No		14.2	14.2	<0.1	<1	Negligible	Not significant
CH0545	Abbey Cheam Centre	524642	162604	Care home	Yes	Sutton AQMA	14.1	14.1	<0.1	<1	Negligible	Not significant
CH0546	Bridge House Care Centre	528702	165185	Care home	Yes	Sutton AQMA	16.5	16.6	0.1	<1	Negligible	Not significant
CH0547	Chippings	528399	142708	Care home	Yes	AQMA No.3 (Horley)	14.0	14.0	<0.1	<1	Negligible	Not significant
CH0549	Upfield	528196	142629	Care home	Yes	AQMA No.3 (Horley)	14.2	14.1	-0.1	<-1	Negligible	Not significant
CH0551	Sylvanhurst House- CTK Residential Care Homes	534215	161636	Care home	Yes	Croydon AQMA	14.9	14.9	<0.1	<1	Negligible	Not significant
CH0554	Larkfield	525807	142322	Care home	No		13.4	13.5	0.1	<1	Negligible	Not significant
CH0558	Clifton House	530148	159986	Care home	Yes	Croydon AQMA	15.1	15.1	<0.1	<1	Negligible	Not significant
CH0559	Cabot House	526711	135821	Care home	No		14.9	14.9	<0.1	<1	Negligible	Not significant
CH0566	Threeways	528019	146978	Care home	No		14.6	14.6	<0.1	<1	Negligible	Not significant
CH0569	Gracewell of Horley Park	527718	143475	Care home	No		13.9	13.9	<0.1	<1	Negligible	Not significant
CH0571	Warren Court	531919	161691	Care home	Yes	Croydon AQMA	15.1	15.1	<0.1	<1	Negligible	Not significant
CH0574	Villa Maria Nursing Home	533022	164252	Care home	Yes	Croydon AQMA	15.5	15.5	<0.1	<1	Negligible	Not significant

ID	Name	X	Y	Type	In AQMA?	AQMA Title	2032 Annual mean PM <sub>10</sub> concentration (µg/m <sup>3</sup> )			Change Relative to Air Quality Standard (%)	Impact	Significance
							Without Project	With Project	Change			
CH0575	Lona Lodge	525104	166308	Care home	Yes	Sutton AQMA	16.5	16.4	-0.1	<-1	Negligible	Not significant
CH0577	Smallbrook Care Home	528106	142693	Care home	Yes	AQMA No.3 (Horley)	14.1	14.1	<0.1	<1	Negligible	Not significant
CH0579	Oban House Care Home	531939	164369	Care home	Yes	Croydon AQMA	16.9	16.9	<0.1	<1	Negligible	Not significant
CH0580	Rosemanor 2	531001	161172	Care home	Yes	Croydon AQMA	16.4	16.4	<0.1	<1	Negligible	Not significant
CH0582	Tanners Farm	529332	141954	Care home	No		14.9	14.9	<0.1	<1	Negligible	Not significant
CH0584	Greensleeves Care Home	526527	136129	Care home	No		14.6	14.6	<0.1	<1	Negligible	Not significant
CH0591	Ambleside Lodge	528190	146436	Care home	No		14.3	14.3	<0.1	<1	Negligible	Not significant
CH0594	1 Cranleigh Gardens	525751	165633	Care home	Yes	Sutton AQMA	16.0	16.0	<0.1	<1	Negligible	Not significant
CH0596	Evergreen Lodge	533042	164618	Care home	Yes	Croydon AQMA	15.7	15.7	<0.1	<1	Negligible	Not significant
CH0597	Angel Lodge	532945	162748	Care home	Yes	Croydon AQMA	14.5	14.5	<0.1	<1	Negligible	Not significant
CH0598	Clarendon Nursing Home	532743	168035	Care home	Yes	Croydon AQMA	17.7	17.7	<0.1	<1	Negligible	Not significant
CH0600	Mary's Home	531889	164310	Care home	Yes	Croydon AQMA	17.0	17.0	<0.1	<1	Negligible	Not significant
CH0606	Jane House	532782	140716	Care home	No		13.5	13.5	<0.1	<1	Negligible	Not significant
E0001	Langshott Infant School Smallfiel Road Horley	529062	143283	Education	No		14.0	14.0	<0.1	<1	Negligible	Not significant
E0002	Pound Hill Junior School Crawley Lane Crawley	529283	137246	Education	No		14.8	14.8	<0.1	<1	Negligible	Not significant
E0003	Horley Infant School Lumley Road Horley	528339	143494	Education	No		14.3	14.3	<0.1	<1	Negligible	Not significant
E0005	Copthorne Church of England Junior School Church Road Crawley	531647	139445	Education	No		13.5	13.5	<0.1	<1	Negligible	Not significant
E0006	Fairway Infant School Fairway Crawley	531653	139073	Education	No		13.6	13.6	<0.1	<1	Negligible	Not significant
E0007	Redehall Preparatory School Redehall Road Horley	531893	142528	Education	No		13.8	13.8	<0.1	<1	Negligible	Not significant
E0008	Trinity Oaks Church of England Primary School Brookfield Drive Horley	529268	144190	Education	No		13.8	13.8	<0.1	<1	Negligible	Not significant
E0009	Pound Hill Infant School Crawley Lane Crawley	529195	137201	Education	No		14.9	14.9	<0.1	<1	Negligible	Not significant
E0010	Burstow Primary School Wheelers Lane Horley	531770	143125	Education	No		13.9	13.9	<0.1	<1	Negligible	Not significant
E0011	Cranbrook Nursery School Antlands Lane Horley	530721	140469	Education	No		15.1	15.1	<0.1	<1	Negligible	Not significant
E0012	Langley Green Primary School/Willow Tree Pre-school Stagelands Crawley	526139	138010	Education	No		14.3	14.3	<0.1	<1	Negligible	Not significant
E0013	Cranbrook Childcare & Learning Charlwood Road Horley	526360	141937	Education	No		13.0	13.1	0.1	<1	Negligible	Not significant
E0014	Three Bridges Infant School Gales Place Crawley	527882	136919	Education	No		14.6	14.6	<0.1	<1	Negligible	Not significant
E0015	Daisy Chain Day Nursery Three Bridges Road Crawley	528600	136988	Education	No		15.5	15.5	<0.1	<1	Negligible	Not significant
E0016	Fennies Day Nursery Albert Road Horley	528115	143507	Education	No		15.2	15.2	<0.1	<1	Negligible	Not significant
E0017	Northgate Primary School Green Lane Crawley	527236	137383	Education	No		14.7	14.7	<0.1	<1	Negligible	Not significant
E0018	Three Bridges Junior School Gales Drive Crawley	527892	136920	Education	No		14.6	14.6	<0.1	<1	Negligible	Not significant
E0019	Milton Mount Primary School Grattons Drive Crawley	529176	137874	Education	No		14.8	14.8	<0.1	<1	Negligible	Not significant
E0020	Manorfield Primary and Nursery School Sangers Drive Horley	527734	143105	Education	No		14.1	14.1	<0.1	<1	Negligible	Not significant
E0021	Toad Hall Nursery Massetts Road Horley	528400	142898	Education	Yes	AQMA No.3 (Horley)	14.1	14.1	<0.1	<1	Negligible	Not significant
E0022	St Margaret's Church of England Primary School The Mardens Crawley	525567	137340	Education	No		14.2	14.3	0.1	<1	Negligible	Not significant
E0023	The Mill Primary School Ifield Drive Crawley	525057	136775	Education	No		14.4	14.4	<0.1	<1	Negligible	Not significant
E0024	West Green Primary School West Green Drive Crawley	526235	137012	Education	No		14.8	14.8	<0.1	<1	Negligible	Not significant
E0025	Brookfield Day Nursery London Road Crawley	527116	139361	Education	No		14.5	14.6	0.1	<1	Negligible	Not significant
E0026	Meath Green Infant School Kiln Lane Horley	527549	144173	Education	No		13.6	13.7	0.1	<1	Negligible	Not significant
E0027	Manor Green Primary School Lady Margaret Road Crawley	525508	137094	Education	No		14.6	14.6	<0.1	<1	Negligible	Not significant
E0028	St Wilfrids Catholic School St Wilfrids Way Crawley	525828	136175	Education	No		14.3	14.3	<0.1	<1	Negligible	Not significant
E0030	Meath Green Junior School Greenfields Road Horley	528004	144247	Education	No		14.1	14.1	<0.1	<1	Negligible	Not significant
E0031	Our Lady Queen of Heaven Catholic Primary School Hare Lane Crawley	525812	137853	Education	No		14.2	14.3	0.1	<1	Negligible	Not significant



ID	Name	X	Y	Type	In AQMA?	AQMA Title	2032 Annual mean PM <sub>10</sub> concentration (µg/m <sup>3</sup> )			Change Relative to Air Quality Standard (%)	Impact	Significance
							Without Project	With Project	Change			
E0032	The Oakwood School Balcombe Road Horley	528977	143064	Education	No		14.3	14.4	0.1	<1	Negligible	Not significant
E0033	Hazelwick School Hazelwick Mill Lane Crawley	528472	137857	Education	No		15.0	15.0	<0.1	<1	Negligible	Not significant
E0034	Yattendon School Oakwood Road Horley	528463	143622	Education	No		14.3	14.3	<0.1	<1	Negligible	Not significant
E0035	Gossops Green Community Primary School Kidborough Road Crawley	525046	136025	Education	No		14.1	14.2	0.1	<1	Negligible	Not significant
E0036	Willow Tree Montessori Lumley Road Horley	528350	143526	Education	No		14.3	14.3	<0.1	<1	Negligible	Not significant
E0037	Charlwood Village Infant School/Charlwood Pre-school Swan Lane Horley	524591	141241	Education	No		13.4	13.5	0.1	<1	Negligible	Not significant
E0038	Charlwood House Day Nursery Charlwood Road Crawley	526325	139867	Education	No		13.7	13.7	<0.1	<1	Negligible	Not significant
E0039	The Bungalow Sure Start Children's Centre Kiln Lane Horley	527693	144199	Education	No		13.6	13.6	<0.1	<1	Negligible	Not significant
E0040	School in North East Neighbourhood	529874	139331	Education	No		13.4	13.4	<0.1	<1	Negligible	Not significant
E0041	Roshe School Halifax Close Pound Hill	530049	138331	Education	No		16.0	16.0	<0.1	<1	Negligible	Not significant
E0042	Brookfield Day Nursery London Road Langley Green	526983	139032	Education	No		14.1	14.1	<0.1	<1	Negligible	Not significant
E0043	Crawley College College Road Crawley	527279	136788	Education	No		15.4	15.4	<0.1	<1	Negligible	Not significant
E0044	Our Lady Queen of Heaven Playgroup/Gateways Playgroup	526086	138076	Education	No		14.0	14.0	<0.1	<1	Negligible	Not significant
E0045	Peter Pan Playgroup	531613	139518	Education	No		13.7	13.7	<0.1	<1	Negligible	Not significant
E0046	The Little House Montessori	531240	141454	Education	No		13.1	13.1	<0.1	<1	Negligible	Not significant
E0047	Jack and Jill Pre School	531364	139455	Education	No		13.7	13.7	<0.1	<1	Negligible	Not significant
E0048	Langley Lane Playgroup	525242	137905	Education	No		14.1	14.1	<0.1	<1	Negligible	Not significant
E0049	Horley Infant School Lumley Road Horley_AP	528359	143465	Education	No		14.3	14.3	<0.1	<1	Negligible	Not significant
E0050	Manorfield Primary and Nursery School Sangers Drive Horley_AP	527733	143145	Education	No		14.1	14.1	<0.1	<1	Negligible	Not significant
E0051	The Mill Primary School Ifield Drive Crawley_AP	525121	136740	Education	No		14.6	14.6	<0.1	<1	Negligible	Not significant
E0052	Yattendon School Oakwood Road Horley_AP	528484	143585	Education	No		14.3	14.3	<0.1	<1	Negligible	Not significant
E0054	Northgate Primary School Green Lane Crawley_AP	527203	137415	Education	No		14.7	14.7	<0.1	<1	Negligible	Not significant
E0055	Northgate Children & Family Centre Barnfield Road Crawley	527275	137473	Education	No		14.6	14.7	0.1	<1	Negligible	Not significant
E0060	Chertsey Sure Start Children's Centre	503496	166768	Education	No		16.5	16.5	<0.1	<1	Negligible	Not significant
E0065	Reigate Steppingstones Sure Start Children's Centre	525448	150155	Education	No		15.3	15.2	-0.1	<-1	Negligible	Not significant
E0073	Newminster Children's Centre	526256	166917	Education	Yes	Merton AQMA	16.6	16.6	<0.1	<1	Negligible	Not significant
E0074	Green Oak Children's Centre (Formally Nonsuch and Cheam Sure Start Children's Centre)	523830	165687	Education	Yes	Sutton AQMA	16.9	16.9	<0.1	<1	Negligible	Not significant
E0075	Maidenbower and Pound Hill Children & Family Centre	529287	137141	Education	No		14.8	14.8	<0.1	<1	Negligible	Not significant
E0080	The Grange Children's Centre	528779	165303	Education	Yes	Sutton AQMA	16.4	16.4	<0.1	<1	Negligible	Not significant
E0082	The Red Oak Sure Start Children's Centre	529935	153155	Education	No		16.2	16.3	0.1	<1	Negligible	Not significant
E0085	Welcare in East Surrey Sure Start Children's Centre	527771	150795	Education	No		14.4	14.4	<0.1	<1	Negligible	Not significant
E0088	East Surrey College	528285	152053	Education	No		14.7	14.7	<0.1	<1	Negligible	Not significant
E0091	White Lodge Children's Centre	502995	165564	Education	No		14.9	14.8	-0.1	<-1	Negligible	Not significant
E0093	Forge Wood Primary School	529305	139138	Education	No		13.2	13.2	<0.1	<1	Negligible	Not significant
E0097	Merstham Primary School	529001	152997	Education	No		15.4	15.4	<0.1	<1	Negligible	Not significant
E0098	Aurora Redehall School	531914	141450	Education	No		13.1	13.1	<0.1	<1	Negligible	Not significant
E0099	Brookways School	523750	165481	Education	Yes	Sutton AQMA	16.5	16.5	<0.1	<1	Negligible	Not significant
E0100	Reigate College	525412	150521	Education	No		14.8	14.8	<0.1	<1	Negligible	Not significant
E0108	Merrywood House Independent Special School	524008	152406	Education	No		16.1	16.1	<0.1	<1	Negligible	Not significant
E0109	Westvale Park Primary Academy	526997	144531	Education	No		13.4	13.4	<0.1	<1	Negligible	Not significant
E0110	Atelier 21 Future School	526401	134567	Education	No		14.2	14.2	<0.1	<1	Negligible	Not significant
E0113	Purley Nursery School	531442	161965	Education	Yes	Croydon AQMA	15.6	15.7	0.1	<1	Negligible	Not significant

ID	Name	X	Y	Type	In AQMA?	AQMA Title	2032 Annual mean PM <sub>10</sub> concentration (µg/m <sup>3</sup> )			Change Relative to Air Quality Standard (%)	Impact	Significance
							Without Project	With Project	Change			
E0115	The Coningsby Pupil Referral Unit	532724	164850	Education	Yes	Croydon AQMA	17.2	17.2	<0.1	<1	Negligible	Not significant
E0116	Elmwood Junior School	531901	166914	Education	Yes	Croydon AQMA	17.5	17.5	<0.1	<1	Negligible	Not significant
E0117	Elmwood Infant School	531912	167009	Education	Yes	Croydon AQMA	17.9	17.9	<0.1	<1	Negligible	Not significant
E0118	Howard Primary School	532264	164559	Education	Yes	Croydon AQMA	16.3	16.3	<0.1	<1	Negligible	Not significant
E0119	Purley Oaks Primary School	532714	163279	Education	Yes	Croydon AQMA	15.4	15.4	<0.1	<1	Negligible	Not significant
E0120	South Norwood Primary School	534144	168036	Education	Yes	Croydon AQMA	16.9	16.9	<0.1	<1	Negligible	Not significant
E0122	Woodside Primary School and Children's Centre	534211	166913	Education	Yes	Croydon AQMA	16.9	16.9	<0.1	<1	Negligible	Not significant
E0125	Gresham Primary School	534049	161192	Education	Yes	Croydon AQMA	14.2	14.2	<0.1	<1	Negligible	Not significant
E0126	Smitham Primary School	529440	159388	Education	Yes	Croydon AQMA	14.1	14.1	<0.1	<1	Negligible	Not significant
E0128	Park Hill Junior School	533075	165294	Education	Yes	Croydon AQMA	16.0	16.0	<0.1	<1	Negligible	Not significant
E0129	Forestdale Primary School	536636	163011	Education	Yes	Croydon AQMA	14.1	14.1	<0.1	<1	Negligible	Not significant
E0131	Heavers Farm Primary School	533555	167819	Education	Yes	Croydon AQMA	16.4	16.4	<0.1	<1	Negligible	Not significant
E0132	Park Hill Infant School	533077	165278	Education	Yes	Croydon AQMA	16.0	16.0	<0.1	<1	Negligible	Not significant
E0134	St John's CofE Primary School	535785	165486	Education	Yes	Croydon AQMA	14.6	14.6	<0.1	<1	Negligible	Not significant
E0135	Parish Church CofE Junior School	531660	165115	Education	Yes	Croydon AQMA	16.8	16.8	<0.1	<1	Negligible	Not significant
E0136	Parish Church CE Nursery and Infant School	531681	165103	Education	Yes	Croydon AQMA	16.8	16.8	<0.1	<1	Negligible	Not significant
E0138	Christ Church CofE Primary School (Purley)	531870	162362	Education	Yes	Croydon AQMA	15.1	15.1	<0.1	<1	Negligible	Not significant
E0140	St Mary's RC Junior School	532663	166264	Education	Yes	Croydon AQMA	17.6	17.6	<0.1	<1	Negligible	Not significant
E0141	St Mary's Catholic Infant School	532476	166182	Education	Yes	Croydon AQMA	17.6	17.6	<0.1	<1	Negligible	Not significant
E0142	Regina Coeli Catholic Primary School	531889	163287	Education	Yes	Croydon AQMA	15.1	15.2	0.1	<1	Negligible	Not significant
E0144	St Chad's Catholic Primary School	533387	167861	Education	Yes	Croydon AQMA	16.5	16.5	<0.1	<1	Negligible	Not significant
E0146	St Andrew's CofE Voluntary Aided High School	531666	165106	Education	Yes	Croydon AQMA	16.8	16.8	<0.1	<1	Negligible	Not significant
E0147	St Mary's Catholic High School	532473	166299	Education	Yes	Croydon AQMA	17.5	17.5	<0.1	<1	Negligible	Not significant
E0148	Selsdon Primary and Nursery School	535520	162685	Education	Yes	Croydon AQMA	14.6	14.6	<0.1	<1	Negligible	Not significant
E0150	Coloma Convent Girls' School	535582	165173	Education	Yes	Croydon AQMA	14.5	14.5	<0.1	<1	Negligible	Not significant
E0152	Elmhurst School	532918	164487	Education	Yes	Croydon AQMA	16.6	16.6	<0.1	<1	Negligible	Not significant
E0153	Laleham Lea School	530172	162202	Education	Yes	Croydon AQMA	14.3	14.3	<0.1	<1	Negligible	Not significant
E0155	Whitgift School	532316	164087	Education	Yes	Croydon AQMA	16.1	16.1	<0.1	<1	Negligible	Not significant
E0157	St David's School	530831	161526	Education	Yes	Croydon AQMA	14.1	14.1	<0.1	<1	Negligible	Not significant
E0158	Trinity School	535193	165810	Education	Yes	Croydon AQMA	15.2	15.2	<0.1	<1	Negligible	Not significant
E0160	Croydon High School	535131	162043	Education	Yes	Croydon AQMA	14.1	14.1	<0.1	<1	Negligible	Not significant
E0161	Old Palace of John Whitgift School	532022	165446	Education	Yes	Croydon AQMA	17.7	17.7	<0.1	<1	Negligible	Not significant
E0162	New Life Christian School	531902	165761	Education	Yes	Croydon AQMA	17.4	17.4	<0.1	<1	Negligible	Not significant
E0163	Folly's End Christian School	533036	164604	Education	Yes	Croydon AQMA	15.7	15.7	<0.1	<1	Negligible	Not significant
E0164	BRIT School for Performing Arts and Technology	532864	167388	Education	Yes	Croydon AQMA	17.5	17.5	<0.1	<1	Negligible	Not significant
E0166	St Giles School	532007	163586	Education	Yes	Croydon AQMA	15.5	15.5	<0.1	<1	Negligible	Not significant
E0168	Red Gates School	536128	163229	Education	Yes	Croydon AQMA	14.1	14.1	<0.1	<1	Negligible	Not significant
E0172	St Teresa's Catholic Primary School	526632	167148	Education	Yes	Merton AQMA	16.7	16.7	<0.1	<1	Negligible	Not significant
E0178	Avenue Primary School	525187	162351	Education	Yes	Sutton AQMA	14.6	14.6	<0.1	<1	Negligible	Not significant
E0184	Hackbridge Primary School	528369	166058	Education	Yes	Sutton AQMA	15.9	15.9	<0.1	<1	Negligible	Not significant
E0189	Brookfield Primary School	524279	166040	Education	Yes	Sutton AQMA	15.9	15.9	<0.1	<1	Negligible	Not significant
E0193	Beddington Infants' School	529217	164957	Education	Yes	Sutton AQMA	15.5	15.5	<0.1	<1	Negligible	Not significant
E0199	All Saints Benhilton CofE Primary School	525929	165295	Education	Yes	Sutton AQMA	16.0	16.0	<0.1	<1	Negligible	Not significant
E0200	Holy Trinity CofE Junior School	529090	164820	Education	Yes	Sutton AQMA	15.3	15.3	<0.1	<1	Negligible	Not significant
E0202	St Cecilia's Catholic Primary School	523869	165771	Education	Yes	Sutton AQMA	16.5	16.5	<0.1	<1	Negligible	Not significant
E0203	St Mary's RC Junior School	532663	166264	Education	Yes	Croydon AQMA	17.6	17.6	<0.1	<1	Negligible	Not significant



ID	Name	X	Y	Type	In AQMA?	AQMA Title	2032 Annual mean PM <sub>10</sub> concentration (µg/m <sup>3</sup> )			Change Relative to Air Quality Standard (%)	Impact	Significance
							Without Project	With Project	Change			
E0208	All Saints Carshalton Church of England Primary School	528282	164478	Education	Yes	Sutton AQMA	15.7	15.7	<0.1	<1	Negligible	Not significant
E0214	Collingwood School	528785	164198	Education	Yes	Sutton AQMA	15.8	15.9	0.1	<1	Negligible	Not significant
E0218	Dunton Green Primary School	551132	157357	Education	Yes	Sevenoaks AQMA No. 13 A25	15.6	15.6	<0.1	<1	Negligible	Not significant
E0231	Grange Park School	561144	158373	Education	No		16.4	16.4	<0.1	<1	Negligible	Not significant
E0232	Cotelands PRU Co John Ruskin College	536367	163095	Education	Yes	Croydon AQMA	14.2	14.2	<0.1	<1	Negligible	Not significant
E0233	Chertsey Nursery School	503353	166826	Education	No		16.4	16.4	<0.1	<1	Negligible	Not significant
E0253	Holmesdale Community Infant School	525582	151132	Education	No		13.9	13.9	<0.1	<1	Negligible	Not significant
E0255	St John's Primary School	527250	149364	Education	No		14.0	14.1	0.1	<1	Negligible	Not significant
E0256	Byfleet Primary School	505679	161616	Education	No		17.8	17.8	<0.1	<1	Negligible	Not significant
E0264	Banstead Community Junior School	524926	159582	Education	No		14.4	14.5	0.1	<1	Negligible	Not significant
E0269	Ongar Place Primary School	504336	163888	Education	No		17.5	17.5	<0.1	<1	Negligible	Not significant
E0274	Meadowcroft Community Infant School	503617	165234	Education	No		16.9	16.9	<0.1	<1	Negligible	Not significant
E0278	Reigate Priory Community Junior School	525322	150072	Education	No		14.2	14.2	<0.1	<1	Negligible	Not significant
E0284	Furzeffield Primary School	530015	153090	Education	No		16.8	16.8	<0.1	<1	Negligible	Not significant
E0307	Holy Family Catholic Primary School Addlestone	504179	164024	Education	No		17.4	17.4	<0.1	<1	Negligible	Not significant
E0308	St Peter's Catholic Primary School	517386	157248	Education	No		17.4	17.5	0.1	<1	Negligible	Not significant
E0313	St Joseph's Catholic Primary School Redhill	527394	150764	Education	No		14.3	14.3	<0.1	<1	Negligible	Not significant
E0314	St Matthew's CofE Primary School	527795	151071	Education	No		14.3	14.3	<0.1	<1	Negligible	Not significant
E0319	Reigate School	526289	148739	Education	No		13.9	13.9	<0.1	<1	Negligible	Not significant
E0323	Oakwood School	529000	143180	Education	No		14.3	14.3	<0.1	<1	Negligible	Not significant
E0324	St Andrew's Catholic School	517451	157208	Education	No		17.2	17.2	<0.1	<1	Negligible	Not significant
E0329	Tadworth Primary School	523702	156299	Education	No		14.0	14.0	<0.1	<1	Negligible	Not significant
E0332	Salesian School Chertsey	503152	165824	Education	No		17.1	17.1	<0.1	<1	Negligible	Not significant
E0333	Aberdour Preparatory School	524525	158320	Education	No		14.1	14.2	0.1	<1	Negligible	Not significant
E0344	Downsend School	517614	156985	Education	No		17.4	17.5	0.1	<1	Negligible	Not significant
E0346	St John's School	516989	156649	Education	No		14.0	14.0	<0.1	<1	Negligible	Not significant
E0347	The Hawthorns School	531689	151888	Education	No		15.6	15.6	<0.1	<1	Negligible	Not significant
E0349	Micklefield School	525265	150852	Education	No		14.5	14.5	<0.1	<1	Negligible	Not significant
E0360	Danes Hill Preparatory School	514551	160175	Education	No		13.5	13.5	<0.1	<1	Negligible	Not significant
E0363	Bramley School	522164	154937	Education	No		13.6	13.7	0.1	<1	Negligible	Not significant
E0365	Downsend School Pre-Prep Leatherhead	517156	156766	Education	No		16.4	16.4	<0.1	<1	Negligible	Not significant
E0370	Sir William Perkins's School	503701	166317	Education	No		17.3	17.3	<0.1	<1	Negligible	Not significant
E0385	Limpsfield Grange School	540353	153732	Education	No		15.7	15.7	<0.1	<1	Negligible	Not significant
E0392	Woodfield School	530153	152711	Education	No		16.2	16.2	<0.1	<1	Negligible	Not significant
E0394	Three Bridges Primary School	528072	137007	Education	No		14.9	14.9	<0.1	<1	Negligible	Not significant
E0396	Maidenbower Infant School	529519	135953	Education	No		14.9	14.9	<0.1	<1	Negligible	Not significant
E0398	St Margaret's CofE Primary School	525609	137284	Education	No		14.3	14.3	<0.1	<1	Negligible	Not significant
E0399	St Francis of Assisi Catholic Primary School Crawley	527310	135947	Education	No		15.3	15.3	<0.1	<1	Negligible	Not significant
E0400	St Andrew's CofE Primary School	528296	135905	Education	No		14.3	14.3	<0.1	<1	Negligible	Not significant
E0401	Ifield Community College	525412	136922	Education	No		14.5	14.5	<0.1	<1	Negligible	Not significant
E0402	Holy Trinity CofE Secondary School Crawley	525487	135614	Education	No		14.8	14.8	<0.1	<1	Negligible	Not significant
E0403	Manor Green College	525442	137195	Education	No		14.2	14.2	<0.1	<1	Negligible	Not significant
E0409	Culvers House Primary School	528231	166331	Education	Yes	Sutton AQMA	15.4	15.4	<0.1	<1	Negligible	Not significant
E0410	The Brook School	529268	135417	Education	No		14.9	14.9	<0.1	<1	Negligible	Not significant
E0411	Maidenbower Junior School	529574	135904	Education	No		15.0	15.0	<0.1	<1	Negligible	Not significant
E0413	Thornton Heath Children's Centre	532629	168135	Education	Yes	Croydon AQMA	17.4	17.4	<0.1	<1	Negligible	Not significant

ID	Name	X	Y	Type	In AQMA?	AQMA Title	2032 Annual mean PM <sub>10</sub> concentration (µg/m <sup>3</sup> )			Change Relative to Air Quality Standard (%)	Impact	Significance
							Without Project	With Project	Change			
E0414	Selhurst Early Years Centre	532988	167415	Education	Yes	Croydon AQMA	17.6	17.6	<0.1	<1	Negligible	Not significant
E0416	Kingsley Primary School	531100	166351	Education	Yes	Croydon AQMA	17.3	17.3	<0.1	<1	Negligible	Not significant
E0420	Malmesbury Primary School	526256	167025	Education	Yes	Merton AQMA	16.8	16.8	<0.1	<1	Negligible	Not significant
E0421	Cressey College	534524	167782	Education	Yes	Croydon AQMA	17.0	17.0	<0.1	<1	Negligible	Not significant
E0422	Cornfield School	527638	147744	Education	No		13.2	13.3	0.1	<1	Negligible	Not significant
E0423	Cambridge Tutors College	533029	164863	Education	Yes	Croydon AQMA	15.2	15.2	<0.1	<1	Negligible	Not significant
E0425	Link Primary School	530354	164854	Education	Yes	Sutton AQMA	15.6	15.6	<0.1	<1	Negligible	Not significant
E0426	Link Secondary School	530646	164867	Education	Yes	Sutton AQMA	16.6	16.6	<0.1	<1	Negligible	Not significant
E0428	Southgate Primary	526760	135556	Education	No		14.7	14.8	0.1	<1	Negligible	Not significant
E0429	Oriel High School	529077	135712	Education	No		15.0	15.0	<0.1	<1	Negligible	Not significant
E0430	Moving On Pupil Referral Unit	532415	164971	Education	Yes	Croydon AQMA	17.9	18.0	0.1	<1	Negligible	Not significant
E0431	The Surrey Teaching Centre	523893	156620	Education	No		14.2	14.2	<0.1	<1	Negligible	Not significant
E0436	Al-Khair School	533097	166191	Education	Yes	Croydon AQMA	18.5	18.5	<0.1	<1	Negligible	Not significant
E0438	Focus School - Carshalton Campus	528525	161626	Education	Yes	Sutton AQMA	13.9	13.9	<0.1	<1	Negligible	Not significant
E0439	The Children's Trust School	523884	156472	Education	No		14.2	14.3	0.1	<1	Negligible	Not significant
E0440	Leatherhead Trinity School and Children's Centre	516626	157004	Education	No		15.3	15.4	0.1	<1	Negligible	Not significant
E0442	Gilbert Scott Primary School	535974	163194	Education	Yes	Croydon AQMA	13.9	13.9	<0.1	<1	Negligible	Not significant
E0444	Papillon House	521201	152992	Education	No		13.5	13.5	<0.1	<1	Negligible	Not significant
E0445	Woodcote Primary School	529662	160722	Education	Yes	Croydon AQMA	13.7	13.7	<0.1	<1	Negligible	Not significant
E0451	Harris Academy Purley	531786	163282	Education	Yes	Croydon AQMA	15.1	15.1	<0.1	<1	Negligible	Not significant
E0452	Oasis Academy Shirley Park	534794	166664	Education	Yes	Croydon AQMA	17.7	17.7	<0.1	<1	Negligible	Not significant
E0454	The Quest Academy	535984	163126	Education	Yes	Croydon AQMA	13.9	13.9	<0.1	<1	Negligible	Not significant
E0455	The Crescent Primary School	532757	167538	Education	Yes	Croydon AQMA	17.6	17.6	<0.1	<1	Negligible	Not significant
E0458	Cheam Park Farm Junior School	524403	165165	Education	Yes	Sutton AQMA	15.7	15.7	<0.1	<1	Negligible	Not significant
E0459	Whitehorse Manor Infant School	532815	168081	Education	Yes	Croydon AQMA	18.2	18.2	<0.1	<1	Negligible	Not significant
E0460	Whitehorse Manor Junior School	532806	168039	Education	Yes	Croydon AQMA	18.1	18.1	<0.1	<1	Negligible	Not significant
E0461	Ecclesbourne Primary School	532109	167590	Education	Yes	Croydon AQMA	17.4	17.4	<0.1	<1	Negligible	Not significant
E0468	Wallington High School for Girls	529042	162598	Education	Yes	Sutton AQMA	14.9	14.9	<0.1	<1	Negligible	Not significant
E0470	Westbourne Primary School	525079	165269	Education	Yes	Sutton AQMA	16.1	16.1	<0.1	<1	Negligible	Not significant
E0472	Wallington County Grammar School	528965	164944	Education	Yes	Sutton AQMA	16.8	16.8	<0.1	<1	Negligible	Not significant
E0476	Glenthorne High School	525384	166076	Education	Yes	Sutton AQMA	16.8	16.8	<0.1	<1	Negligible	Not significant
E0478	ARK Oval Primary Academy	533068	166020	Education	Yes	Croydon AQMA	17.1	17.1	<0.1	<1	Negligible	Not significant
E0479	Hazelwick School	528372	137813	Education	No		15.3	15.3	<0.1	<1	Negligible	Not significant
E0481	Croydon Metropolitan College	532421	164748	Education	Yes	Croydon AQMA	17.2	17.2	<0.1	<1	Negligible	Not significant
E0483	Educational Excellence and Wellbeing	532367	165211	Education	Yes	Croydon AQMA	19.3	19.3	<0.1	<1	Negligible	Not significant
E0487	Shirley High School Performing Arts College	535897	165199	Education	Yes	Croydon AQMA	14.5	14.5	<0.1	<1	Negligible	Not significant
E0494	St Thomas Becket Catholic Primary School	534370	167369	Education	Yes	Croydon AQMA	17.1	17.1	<0.1	<1	Negligible	Not significant
E0497	Seymour Primary School	525722	134890	Education	No		14.5	14.5	<0.1	<1	Negligible	Not significant
E0499	Hilltop Primary School	526467	135575	Education	No		14.7	14.8	0.1	<1	Negligible	Not significant
E0503	Aerodrome Primary Academy	531702	164181	Education	Yes	Croydon AQMA	16.6	16.6	<0.1	<1	Negligible	Not significant
E0504	Wrotham School	561091	158241	Education	No		16.2	16.3	0.1	<1	Negligible	Not significant
E0506	Harris Primary Academy Kenley	532270	160300	Education	Yes	Croydon AQMA	14.4	14.4	<0.1	<1	Negligible	Not significant
E0509	The Cedars School	534405	164511	Education	Yes	Croydon AQMA	14.4	14.4	<0.1	<1	Negligible	Not significant
E0512	Jubilee High School	504161	164440	Education	No		18.5	18.6	0.1	<1	Negligible	Not significant
E0513	Pycroft Grange Primary School	503270	167006	Education	No		15.5	15.5	<0.1	<1	Negligible	Not significant
E0515	St Paul's CofE Primary School	504214	164553	Education	No		17.5	17.5	<0.1	<1	Negligible	Not significant



ID	Name	X	Y	Type	In AQMA?	AQMA Title	2032 Annual mean PM <sub>10</sub> concentration (µg/m <sup>3</sup> )			Change Relative to Air Quality Standard (%)	Impact	Significance
							Without Project	With Project	Change			
E0517	Harris Primary Academy Haling Park	532656	163897	Education	Yes	Croydon AQMA	15.6	15.6	<0.1	<1	Negligible	Not significant
E0524	Broadmead Primary School	532913	167010	Education	Yes	Croydon AQMA	17.5	17.5	<0.1	<1	Negligible	Not significant
E0527	Harris Invictus Academy Croydon	532012	166279	Education	Yes	Croydon AQMA	18.0	18.0	<0.1	<1	Negligible	Not significant
E0528	Paxton Academy Sports and Science	531907	168162	Education	Yes	Croydon AQMA	17.7	17.7	<0.1	<1	Negligible	Not significant
E0529	The Gatwick School	528544	139295	Education	No		13.7	13.8	0.1	<1	Negligible	Not significant
E0636	St Peter's CofE (Aided) Primary School	521088	122605	Education	No		13.5	13.5	<0.1	<1	Negligible	Not significant
H0001	Ifield Medical Centre Lady Margaret Road Crawley	525144	137381	Healthcare	No		14.6	14.6	<0.1	<1	Negligible	Not significant
H0002	The Gables Nursing Home Ifield Green Crawley	525039	138203	Healthcare	No		13.4	13.4	<0.1	<1	Negligible	Not significant
H0003	Bridge Medical Centre Wassand Close Crawley	528348	136914	Healthcare	No		14.7	14.7	<0.1	<1	Negligible	Not significant
H0004	Farmfield Hospital Farmfield Drive Horley	525871	142305	Healthcare	No		13.5	13.5	<0.1	<1	Negligible	Not significant
H0005	Spire Gatwick Park Hospital Povey Cross Road Hookwood	526928	142637	Healthcare	No		13.6	13.6	<0.1	<1	Negligible	Not significant
H0006	Barnfield Care Home Upfield Horley	528278	142567	Healthcare	Yes	AQMA No.3 (Horley)	14.3	14.3	<0.1	<1	Negligible	Not significant
H0017	The Surgery	521279	122490	Healthcare	No		13.5	13.5	<0.1	<1	Negligible	Not significant
H0032	The Dumbledore Surgery	526240	129796	Healthcare	No		13.9	13.9	<0.1	<1	Negligible	Not significant
H0097	St. Peters Hospital	502601	165152	Healthcare	No		13.7	13.7	<0.1	<1	Negligible	Not significant
H0105	St Anthony's Hospital	523969	165983	Healthcare	Yes	Sutton AQMA	16.0	16.0	<0.1	<1	Negligible	Not significant
H0110	Overline House	527125	136352	Healthcare	No		14.8	14.8	<0.1	<1	Negligible	Not significant
H0111	Crawley Walk In Centre	526321	136849	Healthcare	No		14.7	14.7	<0.1	<1	Negligible	Not significant
H0112	Central Health Clinic	527273	136923	Healthcare	No		15.0	15.0	<0.1	<1	Negligible	Not significant
H0113	Ravendene Primary Care Centre	526733	136226	Healthcare	No		14.8	14.9	0.1	<1	Negligible	Not significant
H0114	Crawley Hospital	526229	136764	Healthcare	No		14.6	14.6	<0.1	<1	Negligible	Not significant
H0115	Langley Green Clinic	526085	137939	Healthcare	No		14.7	14.7	<0.1	<1	Negligible	Not significant
H0116	Bishops Bell Clinic	526342	136923	Healthcare	No		14.9	14.9	<0.1	<1	Negligible	Not significant
H0117	Gossops Green Clinic	524984	136055	Healthcare	No		13.9	13.9	<0.1	<1	Negligible	Not significant
H0119	Unit 7 Bluebird House	526881	142186	Healthcare	No		13.8	13.9	0.1	<1	Negligible	Not significant
H0122	Croydon University Hospital	531717	167204	Healthcare	Yes	Croydon AQMA	17.8	17.8	<0.1	<1	Negligible	Not significant
H0123	Purley War Memorial Hospital	531451	161843	Healthcare	Yes	Croydon AQMA	16.0	16.0	<0.1	<1	Negligible	Not significant
H0124	Queens Accommodation	532008	167321	Healthcare	Yes	Croydon AQMA	17.7	17.7	<0.1	<1	Negligible	Not significant
H0125	Sickle Cell And Thalassaemia Centre	532711	167740	Healthcare	Yes	Croydon AQMA	18.5	18.5	<0.1	<1	Negligible	Not significant
H0126	Woodside Health Centre	534525	167758	Healthcare	Yes	Croydon AQMA	17.0	17.0	<0.1	<1	Negligible	Not significant
H0127	Thornton Heath Health Centre	532461	168250	Healthcare	Yes	Croydon AQMA	17.3	17.3	<0.1	<1	Negligible	Not significant
H0128	Morland Road Clinic	533405	166411	Healthcare	Yes	Croydon AQMA	17.8	17.8	<0.1	<1	Negligible	Not significant
H0130	Shirley Clinic	535074	166042	Healthcare	Yes	Croydon AQMA	16.4	16.4	<0.1	<1	Negligible	Not significant
H0131	Purley Community Health Clinic	531548	161708	Healthcare	Yes	Croydon AQMA	15.6	15.6	<0.1	<1	Negligible	Not significant
H0132	Rectory Park Clinic	533782	161255	Healthcare	Yes	Croydon AQMA	14.1	14.1	<0.1	<1	Negligible	Not significant
H0133	Waddon Clinic	531211	164480	Healthcare	Yes	Croydon AQMA	16.7	16.7	<0.1	<1	Negligible	Not significant
H0134	Lennard Road	532070	166388	Healthcare	Yes	Croydon AQMA	17.4	17.4	<0.1	<1	Negligible	Not significant
H0135	Crystal Centre For Children's Services	531962	166685	Healthcare	Yes	Croydon AQMA	18.2	18.2	<0.1	<1	Negligible	Not significant
H0137	Croydon Nhs Walk-In-Centre	532325	165378	Healthcare	Yes	Croydon AQMA	18.4	18.4	<0.1	<1	Negligible	Not significant
H0138	Access Ability	532462	167384	Healthcare	Yes	Croydon AQMA	17.4	17.4	<0.1	<1	Negligible	Not significant
H0139	Leon House	532396	165041	Healthcare	Yes	Croydon AQMA	18.3	18.3	<0.1	<1	Negligible	Not significant
H0140	Surestart	532013	166236	Healthcare	Yes	Croydon AQMA	17.9	17.9	<0.1	<1	Negligible	Not significant
H0141	Tollgate Children's Centre	535104	167333	Healthcare	Yes	Croydon AQMA	15.8	15.8	<0.1	<1	Negligible	Not significant
H0143	Brigstock Primary Care	531625	167932	Healthcare	Yes	Croydon AQMA	18.1	18.1	<0.1	<1	Negligible	Not significant
H0155	Smcs At Perseid School	525774	167296	Healthcare	Yes	Merton AQMA	16.2	16.2	<0.1	<1	Negligible	Not significant
H0157	Smcs At Abbey Cheam Centre	524626	162670	Healthcare	Yes	Sutton AQMA	14.1	14.1	<0.1	<1	Negligible	Not significant

ID	Name	X	Y	Type	In AQMA?	AQMA Title	2032 Annual mean PM <sub>10</sub> concentration (µg/m <sup>3</sup> )			Change Relative to Air Quality Standard (%)	Impact	Significance
							Without Project	With Project	Change			
H0162	Wallington Resource Centre	529074	163103	Healthcare	Yes	Sutton AQMA	16.0	16.0	<0.1	<1	Negligible	Not significant
H0163	Cheam Resource Centre	523841	165702	Healthcare	Yes	Sutton AQMA	16.9	17.0	0.1	<1	Negligible	Not significant
H0164	Elm Avenue (Orchard Hill)	527877	164407	Healthcare	Yes	Sutton AQMA	15.2	15.2	<0.1	<1	Negligible	Not significant
H0165	Bell House	528112	164511	Healthcare	Yes	Sutton AQMA	16.6	16.6	<0.1	<1	Negligible	Not significant
H0167	Jubilee Health Centre East	528855	163615	Healthcare	Yes	Sutton AQMA	16.3	16.3	<0.1	<1	Negligible	Not significant
H0169	S&M Complex Needs Service	528904	163643	Healthcare	Yes	Sutton AQMA	16.2	16.2	<0.1	<1	Negligible	Not significant
H0170	Southern House 111 Centre	532629	165729	Healthcare	Yes	Croydon AQMA	17.8	17.9	0.1	<1	Negligible	Not significant
H0172	South Croydon Ambulance Station	531786	163814	Healthcare	Yes	Croydon AQMA	15.4	15.4	<0.1	<1	Negligible	Not significant
H0173	St Helier Ambulance Station	526435	166874	Healthcare	Yes	Sutton AQMA	16.5	16.5	<0.1	<1	Negligible	Not significant
H0174	Sutton Ambulance Station	525403	162560	Healthcare	Yes	Sutton AQMA	14.3	14.3	<0.1	<1	Negligible	Not significant
H0177	Runnymede Hospital	502802	165318	Healthcare	No		14.0	14.0	<0.1	<1	Negligible	Not significant
H0182	South Park Clinic	525484	149928	Healthcare	No		15.5	15.4	-0.1	<-1	Negligible	Not significant
H0186	Horley Health Centre	528285	143097	Healthcare	No		14.6	14.6	<0.1	<1	Negligible	Not significant
H0187	Health Centre Exchange Road	527289	136873	Healthcare	No		15.9	16.0	0.1	<1	Negligible	Not significant
H0188	West Green Child Centre (Crawley)	526249	136953	Healthcare	No		14.8	14.8	<0.1	<1	Negligible	Not significant
H0190	Greystone House Surgery	527438	150598	Healthcare	No		14.4	14.4	<0.1	<1	Negligible	Not significant
H0195	Croydon South (Mhoa)	531406	161919	Healthcare	Yes	Croydon AQMA	15.7	15.7	<0.1	<1	Negligible	Not significant
H0196	Croydon Perinatal Cmht	532086	165853	Healthcare	Yes	Croydon AQMA	17.8	17.8	<0.1	<1	Negligible	Not significant
H0197	Croydon Child And Adolescent Mh Services	532371	165213	Healthcare	Yes	Croydon AQMA	19.3	19.3	<0.1	<1	Negligible	Not significant
H0198	Amberley Lodge Nursing Home	530767	160903	Healthcare	Yes	Croydon AQMA	17.1	17.1	<0.1	<1	Negligible	Not significant
H0199	Womens Service Croydon	529489	161811	Healthcare	Yes	Croydon AQMA	15.0	15.0	<0.1	<1	Negligible	Not significant
H0200	Croydon Corporate Headquarters Carolyn House	532642	165897	Healthcare	Yes	Croydon AQMA	17.8	17.8	<0.1	<1	Negligible	Not significant
H0201	Selhurst Road Hostel	533827	168282	Healthcare	Yes	Croydon AQMA	17.5	17.5	<0.1	<1	Negligible	Not significant
H0202	Lantern Hall Day Centre	532114	165162	Healthcare	Yes	Croydon AQMA	18.4	18.4	<0.1	<1	Negligible	Not significant
H0203	Mhoa Croydon North	533181	167750	Healthcare	Yes	Croydon AQMA	17.0	17.0	<0.1	<1	Negligible	Not significant
H0204	Crisis Unit	534116	166166	Healthcare	Yes	Croydon AQMA	16.5	16.5	<0.1	<1	Negligible	Not significant
H0205	Add-Croydon Dip	532324	165320	Healthcare	Yes	Croydon AQMA	18.6	18.6	<0.1	<1	Negligible	Not significant
H0207	Geoffrey Harris House	534405	164511	Healthcare	Yes	Croydon AQMA	14.4	14.4	<0.1	<1	Negligible	Not significant
H0221	Purley Dialysis Unit	532046	162323	Healthcare	Yes	Croydon AQMA	15.6	15.6	<0.1	<1	Negligible	Not significant
H0223	Shotfield Health Centre	528774	163588	Healthcare	Yes	Sutton AQMA	15.7	15.7	<0.1	<1	Negligible	Not significant
H0232	The Lodge	527845	164507	Healthcare	Yes	Sutton AQMA	15.2	15.2	<0.1	<1	Negligible	Not significant
H0241	Newminster Children's Centre	526363	167051	Healthcare	Yes	Merton AQMA	16.8	16.8	<0.1	<1	Negligible	Not significant
H0244	Priory Crescent Clinic	523669	164733	Healthcare	Yes	Sutton AQMA	15.3	15.3	<0.1	<1	Negligible	Not significant
H0246	The Weald Day Hospital	526264	136746	Healthcare	No		14.6	14.6	<0.1	<1	Negligible	Not significant
H0247	Exchange Road Clinic	527337	136876	Healthcare	No		15.5	15.5	<0.1	<1	Negligible	Not significant
H0248	Crawley & Horsham Atc (Sr)	524972	137230	Healthcare	No		14.0	14.0	<0.1	<1	Negligible	Not significant
H0249	Nws.Crs & Htt	526861	138469	Healthcare	No		14.3	14.3	<0.1	<1	Negligible	Not significant
H0250	Longley House	526898	136287	Healthcare	No		14.9	14.9	<0.1	<1	Negligible	Not significant
H0251	Teasel Childrens Home	525603	135055	Healthcare	No		14.7	14.7	<0.1	<1	Negligible	Not significant
H0253	Maidenbower Day Centre	529496	135879	Healthcare	No		14.9	15.0	0.1	<1	Negligible	Not significant
H0254	Gatwick Park Hospital	527151	142551	Healthcare	No		13.9	13.9	<0.1	<1	Negligible	Not significant
H0255	Crawley Kidney Treatment Centre	526776	138997	Healthcare	No		14.0	14.0	<0.1	<1	Negligible	Not significant
H0266	I-Access East	525848	149880	Healthcare	No		14.0	14.0	<0.1	<1	Negligible	Not significant
H0272	Barnfield Day Centre	528279	142563	Healthcare	Yes	AQMA No.3 (Horley)	14.3	14.3	<0.1	<1	Negligible	Not significant
H0281	Windmill House Inpatient Dat Unit	502482	165498	Healthcare	No		13.7	13.6	-0.1	<-1	Negligible	Not significant
H0284	Beacon School	524499	158794	Healthcare	No		14.1	14.1	<0.1	<1	Negligible	Not significant



ID	Name	X	Y	Type	In AQMA?	AQMA Title	2032 Annual mean PM <sub>10</sub> concentration (µg/m <sup>3</sup> )			Change Relative to Air Quality Standard (%)	Impact	Significance
							Without Project	With Project	Change			
H0287	Kings Lodge Care Centre	505788	161583	Healthcare	No		16.9	16.9	<0.1	<1	Negligible	Not significant
H0297	Wingfield - East	528375	150671	Healthcare	No		14.1	14.1	<0.1	<1	Negligible	Not significant
H0299	Horley Community Mh Team	528180	143151	Healthcare	No		14.6	14.6	<0.1	<1	Negligible	Not significant
H0305	Hermitage	531336	167278	Healthcare	Yes	Croydon AQMA	17.8	17.8	<0.1	<1	Negligible	Not significant
H0309	Gloucester Road	527865	150847	Healthcare	No		14.6	14.6	<0.1	<1	Negligible	Not significant
H0311	Redstone House	531247	148721	Healthcare	No		16.1	16.2	0.1	<1	Negligible	Not significant
H0316	April Cottage	525872	142306	Healthcare	No		13.5	13.5	<0.1	<1	Negligible	Not significant
H0317	Larkfield	525805	142329	Healthcare	No		13.4	13.5	0.1	<1	Negligible	Not significant
H0321	Redhill Community Hub	527741	150534	Healthcare	No		14.4	14.4	<0.1	<1	Negligible	Not significant
H0323	Crawley Ambulance Station	526352	137316	Healthcare	No		15.0	15.0	<0.1	<1	Negligible	Not significant
H0324	Gatwick Hart	527085	140106	Healthcare	No		13.6	13.7	0.1	<1	Negligible	Not significant
H0329	Gatwick Ambulance Station	528443	141574	Healthcare	No		16.7	16.0	-0.7	-2	Negligible	Not significant
H0331	Leatherhead Ambulance Station	516516	157055	Healthcare	No		15.4	15.4	<0.1	<1	Negligible	Not significant
H0333	Surrey Ambulance Hq	524937	159668	Healthcare	No		14.5	14.5	<0.1	<1	Negligible	Not significant
H0336	Horley Response Post	528405	142942	Healthcare	No		14.2	14.2	<0.1	<1	Negligible	Not significant
H0337	Gatwick Mrc	527558	138664	Healthcare	No		14.1	14.1	<0.1	<1	Negligible	Not significant
H0338	Secamb Head Office	528255	138640	Healthcare	No		15.0	15.0	<0.1	<1	Negligible	Not significant
R0001	The Chestnuts The Street Horley	524367	141056	Residential	No		14.0	14.0	<0.1	<1	Negligible	Not significant
R0002	Pinehurst Povey Cross Road Horley	527199	142371	Residential	No		14.2	14.2	<0.1	<1	Negligible	Not significant
R0003	Church Walk Horley	527433	142610	Residential	No		14.6	14.4	-0.2	<-1	Negligible	Not significant
R0005	Oakstead Mill Lane Horley	526435	143257	Residential	No		13.3	13.3	<0.1	<1	Negligible	Not significant
R0006	Cheyne Walk Horley	527756	142329	Residential	Yes	AQMA No.3 (Horley)	15.1	14.9	-0.2	<-1	Negligible	Not significant
R0007	The Chestnuts Ladbroke Road Horley	528485	144035	Residential	No		15.3	15.3	<0.1	<1	Negligible	Not significant
R0008	Thatchers Close Horley	528823	144036	Residential	No		14.5	14.5	<0.1	<1	Negligible	Not significant
R0009	Lumley Court Brighton Road Horley	528203	143591	Residential	No		15.2	15.2	<0.1	<1	Negligible	Not significant
R0010	Nutbush Cottage Bonehurst Road Horley	528338	145748	Residential	No		13.9	13.9	<0.1	<1	Negligible	Not significant
R0011	Bayhorne Lodge Balcombe Road Horley	529225	142147	Residential	Yes	AQMA No.3 (Horley)	14.3	14.3	<0.1	<1	Negligible	Not significant
R0012	Gilstead Hathersham Close Horley	531028	143596	Residential	No		15.5	15.7	0.2	<1	Negligible	Not significant
R0013	Redehall Villas Effingham Road Horley	532225	141020	Residential	No		13.5	13.5	<0.1	<1	Negligible	Not significant
R0014	Brook Lane House Brook Lane Horley	530408	141552	Residential	No		16.3	16.4	0.1	<1	Negligible	Not significant
R0015	Spinney Cottage Balcombe Road Horley	529827	140570	Residential	No		13.6	13.6	<0.1	<1	Negligible	Not significant
R0016	Copthorne Road Crawley	530812	138526	Residential	No		15.6	15.6	<0.1	<1	Negligible	Not significant
R0017	Kistbridge House Brookhill Road Crawley	531251	138832	Residential	No		16.8	16.8	<0.1	<1	Negligible	Not significant
R0018	Knighton Close Crawley	529745	138614	Residential	No		15.9	15.9	<0.1	<1	Negligible	Not significant
R0019	Ferndown Crawley	530005	138613	Residential	No		16.1	16.1	<0.1	<1	Negligible	Not significant
R0020	Oakfields Crawley	529742	137604	Residential	No		16.0	16.0	<0.1	<1	Negligible	Not significant
R0021	Ticehurst Close Crawley	530433	136793	Residential	No		16.1	16.1	<0.1	<1	Negligible	Not significant
R0022	Tinsley Lane Crawley	528258	138018	Residential	Yes	Hazelwick AQMA	16.2	16.2	<0.1	<1	Negligible	Not significant
R0023	Woodfield Lodge Crawley	528126	137889	Residential	Yes	Hazelwick AQMA	15.9	15.9	<0.1	<1	Negligible	Not significant
R0024	Rowley Farm Cottage London Road Crawley	527791	139984	Residential	No		14.5	14.4	-0.1	<-1	Negligible	Not significant
R0025	The Windmill at Gatwick Manor Hotel London Road Crawley	527024	139449	Residential	No		14.7	14.7	<0.1	<1	Negligible	Not significant
R0026	Bader Court Five Acres Crawley	526982	137729	Residential	Yes	Hazelwick AQMA	15.2	15.2	<0.1	<1	Negligible	Not significant
R0027	Ifield Road Crawley	525799	137186	Residential	No		14.7	14.7	<0.1	<1	Negligible	Not significant
R0028	Almond Close Crawley	525500	136491	Residential	No		15.2	15.2	<0.1	<1	Negligible	Not significant
R0029	Stafford House Bonnetts Lane Crawley	525116	138569	Residential	No		13.7	13.7	<0.1	<1	Negligible	Not significant

ID	Name	X	Y	Type	In AQMA?	AQMA Title	2032 Annual mean PM <sub>10</sub> concentration (µg/m <sup>3</sup> )			Change Relative to Air Quality Standard (%)	Impact	Significance
							Without Project	With Project	Change			
R0030	Greenings The Crescent Horley	528592	141764	Residential	Yes	AQMA No.3 (Horley)	15.6	15.5	-0.1	<-1	Negligible	Not significant
R0031	Upfield Horley	528253	142514	Residential	Yes	AQMA No.3 (Horley)	14.3	14.3	<0.1	<1	Negligible	Not significant
R0032	Withey Brook Hookwood Horley	526864	142360	Residential	No		13.6	13.7	0.1	<1	Negligible	Not significant
R0033	Russ Hill Cottages Charlwood Horley	523428	140549	Residential	No		12.4	12.4	<0.1	<1	Negligible	Not significant
R0034	Oak Trees Charlotte Grove Smallfield Horley	531099	143575	Residential	No		14.5	14.6	0.1	<1	Negligible	Not significant
R0035	Ontario Close Smallfield Horley	531085	142905	Residential	No		14.1	14.2	0.1	<1	Negligible	Not significant
R0036	Brighton Road Horley	527825	142841	Residential	Yes	AQMA No.3 (Horley)	16.0	15.9	-0.1	<-1	Negligible	Not significant
R0037	Brighton Road Horley	527787	142799	Residential	Yes	AQMA No.3 (Horley)	16.1	16.0	-0.1	<-1	Negligible	Not significant
R0038	Kingsley Road Horley	527663	142394	Residential	Yes	AQMA No.3 (Horley)	15.2	14.9	-0.3	<-1	Negligible	Not significant
R0039	Vernon Woodroyd Gardens Horley	527893	142215	Residential	Yes	AQMA No.3 (Horley)	15.2	14.9	-0.3	<-1	Negligible	Not significant
R0040	Brighton Road Horley	527763	142773	Residential	Yes	AQMA No.3 (Horley)	16.4	16.3	-0.1	<-1	Negligible	Not significant
R0041	Massetts Road Horley	527855	142775	Residential	Yes	AQMA No.3 (Horley)	14.9	14.9	<0.1	<1	Negligible	Not significant
R0042	Trentham Peeks Brook Lane Horley	530818	142438	Residential	No		16.4	16.6	0.2	<1	Negligible	Not significant
R0043	Newbridge Cottage Tinsley Green Crawley	528832	139578	Residential	No		13.3	13.4	0.1	<1	Negligible	Not significant
R0044	Radford Road Pound Hill Crawley	529019	139599	Residential	No		13.5	13.5	<0.1	<1	Negligible	Not significant
R0045	North East Sector Neighbourhood	528804	139299	Residential	No		13.2	13.2	<0.1	<1	Negligible	Not significant
R0046	Maxey Cottage Bonnetts Lane Crawley	525261	138996	Residential	No		13.6	13.7	0.1	<1	Negligible	Not significant
R0047	Old Bonnetts Cottage Bonnetts Lane Crawley	525366	139532	Residential	No		13.5	13.5	<0.1	<1	Negligible	Not significant
R0048	Dalewood Gardens Northgate	527805	137880	Residential	Yes	Hazelwick AQMA	15.1	15.0	-0.1	<-1	Negligible	Not significant
R0049	The Street Charlwood	524632	140989	Residential	No		13.7	13.7	<0.1	<1	Negligible	Not significant
R0050	Ontario Close Smallfield Horley	531217	142916	Residential	No		13.7	13.8	0.1	<1	Negligible	Not significant
R0051	Erica Way Copthorne	531176	138830	Residential	No		15.3	15.3	<0.1	<1	Negligible	Not significant
R0052	Wimblehurst Road Pound Hill	529389	139529	Residential	No		13.2	13.3	0.1	<1	Negligible	Not significant
R0053	The Boulevard Northgate	526820	136846	Residential	No		15.0	15.0	<0.1	<1	Negligible	Not significant
R0054	Filbert Crescent Gossops Green	525294	136554	Residential	No		14.9	14.9	<0.1	<1	Negligible	Not significant
R0055	North Road Three Bridges	528274	137765	Residential	Yes	Hazelwick AQMA	15.6	15.6	<0.1	<1	Negligible	Not significant
R0056	North Road Three Bridges	528189	137853	Residential	Yes	Hazelwick AQMA	16.2	16.2	<0.1	<1	Negligible	Not significant
R0057	Lark Rise Langley Green	525924	137669	Residential	No		14.9	14.9	<0.1	<1	Negligible	Not significant
R0058	Early Commons Three Bridges	527790	137279	Residential	Yes	Hazelwick AQMA	15.2	15.2	<0.1	<1	Negligible	Not significant
R0059	Tinsley Close Three Bridges	528388	138061	Residential	Yes	Hazelwick AQMA	16.1	16.1	<0.1	<1	Negligible	Not significant
R0060	London Road Northgate	526856	137869	Residential	No		15.1	15.1	<0.1	<1	Negligible	Not significant
R0061	St. Hildas Close Pound Hill	529316	138537	Residential	Yes	Hazelwick AQMA	15.5	15.6	0.1	<1	Negligible	Not significant
R0062	Balcombe Road Crawley	529479	141506	Residential	No		14.7	14.8	0.1	<1	Negligible	Not significant
R0063	Turners Hill Road West Sussex	530432	137275	Residential	No		16.1	16.1	<0.1	<1	Negligible	Not significant
R0064	Saxon Road Pound Hill Crawley	530106	136549	Residential	No		14.9	15.0	0.1	<1	Negligible	Not significant
R0065	Hazelwick Mews Three Bridges	528295	137836	Residential	Yes	Hazelwick AQMA	15.9	16.0	0.1	<1	Negligible	Not significant
R0066	Brighton Road Horley	527804	142820	Residential	Yes	AQMA No.3 (Horley)	15.9	15.8	-0.1	<-1	Negligible	Not significant
R0067	Harwood Park Salfords	528269	145887	Residential	No		14.0	14.0	<0.1	<1	Negligible	Not significant
R0068	Ferndown Pound Hill	529830	138633	Residential	No		15.3	15.3	<0.1	<1	Negligible	Not significant
R0069	The Broadway Northgate	526910	136837	Residential	No		14.9	14.9	<0.1	<1	Negligible	Not significant
R0070	Royston Close Three Bridges	528306	138564	Residential	No		14.5	14.5	<0.1	<1	Negligible	Not significant
R0071	Hazelwick Mews Three Bridges	528296	137888	Residential	Yes	Hazelwick AQMA	15.7	15.7	<0.1	<1	Negligible	Not significant
R0072	Turners Hill Road West Sussex	530811	136824	Residential	No		15.1	15.1	<0.1	<1	Negligible	Not significant
R0073	Woolborough Lane Outwood	530811	146003	Residential	No		15.5	15.5	<0.1	<1	Negligible	Not significant
R0074	Brighton Road Horley	527753	142764	Residential	Yes	AQMA No.3 (Horley)	16.3	16.1	-0.2	<-1	Negligible	Not significant
R0075	Brighton Road Horley	527729	142696	Residential	Yes	AQMA No.3 (Horley)	15.9	15.6	-0.3	<-1	Negligible	Not significant



ID	Name	X	Y	Type	In AQMA?	AQMA Title	2032 Annual mean PM <sub>10</sub> concentration (µg/m <sup>3</sup> )			Change Relative to Air Quality Standard (%)	Impact	Significance
							Without Project	With Project	Change			
R0076	Tinsley Close Three Bridges	528326	138214	Residential	No		14.6	14.6	<0.1	<1	Negligible	Not significant
R0077	Church Road Horley	527906	142892	Residential	No		15.0	15.0	<0.1	<1	Negligible	Not significant
R0078	Hazelwick Mill Lane Three Bridges	528336	137766	Residential	Yes	Hazelwick AQMA	15.9	15.9	<0.1	<1	Negligible	Not significant
R0079	Balcombe Road Horley	529351	141854	Residential	No		15.3	15.4	0.1	<1	Negligible	Not significant
R0080	Balcombe Road Horley	529272	141994	Residential	Yes	AQMA No.3 (Horley)	14.8	14.8	<0.1	<1	Negligible	Not significant
R0081	Riverside Horley	528074	142212	Residential	Yes	AQMA No.3 (Horley)	14.5	14.5	<0.1	<1	Negligible	Not significant
R0082	Riverside Horley	528259	142070	Residential	Yes	AQMA No.3 (Horley)	14.7	14.6	-0.1	<-1	Negligible	Not significant
R0083	Ellerton Peeks Brook Lane Burstow	530551	141921	Residential	No		16.5	16.7	0.2	<1	Negligible	Not significant
R0084	Hocken Mead Pound Hill Crawley	529971	137779	Residential	No		15.5	15.5	<0.1	<1	Negligible	Not significant
R0085	Redehall Road Smallfield Horley	532031	142018	Residential	No		13.6	13.6	<0.1	<1	Negligible	Not significant
R0086	Manor Lodge Povey Cross Road Langley Green	527076	142275	Residential	No		14.3	14.3	<0.1	<1	Negligible	Not significant
R0087	Povey Cross Road Hookwood Horley	526984	142213	Residential	No		14.0	14.0	<0.1	<1	Negligible	Not significant
R0088	Chequers Drive Horley	528356	143962	Residential	No		15.0	14.9	-0.1	<-1	Negligible	Not significant
R0089	Derby Cottages Lee Street Horley	527579	143802	Residential	No		14.0	14.0	<0.1	<1	Negligible	Not significant
R0090	Grange Lodge Bonehurst Road Horley	528446	144551	Residential	No		15.2	15.2	<0.1	<1	Negligible	Not significant
R0091	Ewhurst Road West Green Crawley	526258	137287	Residential	No		15.6	15.6	<0.1	<1	Negligible	Not significant
R0092	Town Mead West Green Crawley	526631	137184	Residential	No		14.9	14.9	<0.1	<1	Negligible	Not significant
R0093	Peeks Brook Lane Horley	530901	142811	Residential	No		16.5	16.6	0.1	<1	Negligible	Not significant
R0094	Kingsley Road Horley_J	527610	142578	Residential	Yes	AQMA No.3 (Horley)	16.1	15.7	-0.4	-1	Negligible	Not significant
R0095	Hazelwick Avenue	528640	137051	Residential	No		16.4	16.4	<0.1	<1	Negligible	Not significant
R0096	Hazelwick Road	528626	137067	Residential	No		15.8	15.8	<0.1	<1	Negligible	Not significant
R0097	Mill Road	528575	137093	Residential	No		15.2	15.2	<0.1	<1	Negligible	Not significant
R0098	Hazelwick Avenue	528645	137025	Residential	No		16.8	16.8	<0.1	<1	Negligible	Not significant
R0099	A2220 Haslett Avenue East	528605	136960	Residential	No		16.7	16.7	<0.1	<1	Negligible	Not significant
R0100	A2220 Haslett Avenue East	528614	136968	Residential	No		17.1	17.1	<0.1	<1	Negligible	Not significant
R0101	Station Hill	528871	137075	Residential	No		16.0	16.0	<0.1	<1	Negligible	Not significant
R0102	A2220 Worth Park Avenue	528890	137086	Residential	No		16.0	16.0	<0.1	<1	Negligible	Not significant
R0103	A2220 Worth Park Avenue	528900	137119	Residential	No		17.1	17.1	<0.1	<1	Negligible	Not significant
R0104	St Mary's Drive	528940	137133	Residential	No		16.4	16.4	<0.1	<1	Negligible	Not significant
R0105	Hazelwick Road	528633	137085	Residential	Yes	Hazelwick AQMA	16.1	16.1	<0.1	<1	Negligible	Not significant
R0106	Mill Road	528641	137313	Residential	Yes	Hazelwick AQMA	15.2	15.2	<0.1	<1	Negligible	Not significant
R0107	Hazelwick Avenue	528545	137504	Residential	Yes	Hazelwick AQMA	15.5	15.5	<0.1	<1	Negligible	Not significant
R0108	Pond Wood Road	528396	137630	Residential	Yes	Hazelwick AQMA	15.5	15.5	<0.1	<1	Negligible	Not significant
R0109	A2011 Crawley Avenue	528286	137739	Residential	Yes	Hazelwick AQMA	15.4	15.4	<0.1	<1	Negligible	Not significant
R0110	North Road	528224	137768	Residential	Yes	Hazelwick AQMA	15.4	15.4	<0.1	<1	Negligible	Not significant
R0111	A2004 Northgate Avenue	528177	137801	Residential	Yes	Hazelwick AQMA	16.1	16.1	<0.1	<1	Negligible	Not significant
R0112	A2004 Northgate Avenue	528165	137761	Residential	Yes	Hazelwick AQMA	16.0	16.0	<0.1	<1	Negligible	Not significant
R0113	North Road	528208	137789	Residential	Yes	Hazelwick AQMA	15.5	15.5	<0.1	<1	Negligible	Not significant
R0114	North Road	528194	137749	Residential	Yes	Hazelwick AQMA	15.5	15.5	<0.1	<1	Negligible	Not significant
R0115	A2011 Crawley Avenue	528304	137814	Residential	Yes	Hazelwick AQMA	16.0	16.0	<0.1	<1	Negligible	Not significant
R0116	North Road	528183	137713	Residential	Yes	Hazelwick AQMA	15.4	15.4	<0.1	<1	Negligible	Not significant
R0117	North Road	528149	137538	Residential	Yes	Hazelwick AQMA	15.2	15.2	<0.1	<1	Negligible	Not significant
R0118	Crossways	528130	137511	Residential	No		15.1	15.1	<0.1	<1	Negligible	Not significant
R0119	Hermits Road	528057	137426	Residential	No		14.9	14.9	<0.1	<1	Negligible	Not significant
R0120	Hermits Road	527949	137532	Residential	Yes	Hazelwick AQMA	15.0	15.0	<0.1	<1	Negligible	Not significant
R0121	A2004 Northgate Avenue	527997	137587	Residential	Yes	Hazelwick AQMA	15.2	15.2	<0.1	<1	Negligible	Not significant

ID	Name	X	Y	Type	In AQMA?	AQMA Title	2032 Annual mean PM <sub>10</sub> concentration (µg/m <sup>3</sup> )			Change Relative to Air Quality Standard (%)	Impact	Significance
							Without Project	With Project	Change			
R0122	A2004 Northgate Avenue	528057	137632	Residential	Yes	Hazelwick AQMA	15.3	15.3	<0.1	<1	Negligible	Not significant
R0123	North Road	528158	137513	Residential	No		15.1	15.1	<0.1	<1	Negligible	Not significant
R0124	Crossways	528055	137326	Residential	No		14.9	14.9	<0.1	<1	Negligible	Not significant
R0125	A2004 Northgate Avenue	527876	137416	Residential	Yes	Hazelwick AQMA	15.0	15.0	<0.1	<1	Negligible	Not significant
R0126	Gales Drive	527671	136945	Residential	Yes	Hazelwick AQMA	15.3	15.3	<0.1	<1	Negligible	Not significant
R0127	A2004 Northgate Avenue	527576	137020	Residential	Yes	Hazelwick AQMA	15.1	15.1	<0.1	<1	Negligible	Not significant
R0128	A2004 Northgate Avenue	527669	137129	Residential	Yes	Hazelwick AQMA	15.1	15.1	<0.1	<1	Negligible	Not significant
R0129	Cloverlands	528009	137691	Residential	Yes	Hazelwick AQMA	15.1	15.1	<0.1	<1	Negligible	Not significant
R0130	A2004 Northgate Avenue	527909	137543	Residential	Yes	Hazelwick AQMA	15.2	15.2	<0.1	<1	Negligible	Not significant
R0131	Woodfield Road	528132	137802	Residential	Yes	Hazelwick AQMA	16.0	16.1	0.1	<1	Negligible	Not significant
R0132	Woodfield Road	528144	137829	Residential	Yes	Hazelwick AQMA	16.5	16.5	<0.1	<1	Negligible	Not significant
R0133	North Road	528196	137687	Residential	No		15.4	15.4	<0.1	<1	Negligible	Not significant
R0134	North Road	528191	137532	Residential	No		15.0	15.0	<0.1	<1	Negligible	Not significant
R0135	Forge Road	528216	137336	Residential	No		14.9	14.9	<0.1	<1	Negligible	Not significant
R0136	North Road	528232	137310	Residential	No		14.9	14.9	<0.1	<1	Negligible	Not significant
R0137	Scallows Road	528312	137150	Residential	No		14.9	14.9	<0.1	<1	Negligible	Not significant
R0138	Hazelwick Road	528338	137168	Residential	No		15.0	15.0	<0.1	<1	Negligible	Not significant
R0139	Hazelwick Road	528335	137151	Residential	No		15.0	15.0	<0.1	<1	Negligible	Not significant
R0140	North Road	528378	136894	Residential	No		14.9	14.9	<0.1	<1	Negligible	Not significant
R0141	North Road	528367	136873	Residential	No		15.1	15.1	<0.1	<1	Negligible	Not significant
R0142	Gales Drive	528338	136930	Residential	No		14.7	14.7	<0.1	<1	Negligible	Not significant
R0143	Woodfield Road	527778	137778	Residential	Yes	Hazelwick AQMA	15.0	15.0	<0.1	<1	Negligible	Not significant
R0144	Capua Court	529507	138583	Residential	Yes	Hazelwick AQMA	16.1	16.1	<0.1	<1	Negligible	Not significant
R0145	Clare Close	529159	138423	Residential	Yes	Hazelwick AQMA	14.8	14.8	<0.1	<1	Negligible	Not significant
R0146	Harewood Close	528564	138168	Residential	Yes	Hazelwick AQMA	15.5	15.5	<0.1	<1	Negligible	Not significant
R0147	A2011 Crawley Avenue	528447	138087	Residential	Yes	Hazelwick AQMA	16.4	16.4	<0.1	<1	Negligible	Not significant
R0148	A2011 Crawley Avenue	527637	137893	Residential	Yes	Hazelwick AQMA	15.0	15.0	<0.1	<1	Negligible	Not significant
R0149	A2011 Crawley Avenue	527273	137813	Residential	Yes	Hazelwick AQMA	15.0	15.0	<0.1	<1	Negligible	Not significant
R0150	Five Acres	527117	137774	Residential	Yes	Hazelwick AQMA	15.0	15.0	<0.1	<1	Negligible	Not significant
R0151	Crossways	527933	136964	Residential	No		14.7	14.7	<0.1	<1	Negligible	Not significant
R0152	Crossways	527965	136953	Residential	No		14.7	14.6	-0.1	<-1	Negligible	Not significant
R0153	Gales Drive	528266	136900	Residential	No		14.5	14.5	<0.1	<1	Negligible	Not significant
R0154	Redwood Close	527152	137835	Residential	Yes	Hazelwick AQMA	15.4	15.4	<0.1	<1	Negligible	Not significant
R0155	A2011 Crawley Avenue	527262	137858	Residential	Yes	Hazelwick AQMA	15.5	15.5	<0.1	<1	Negligible	Not significant
R0156	A23 London Road	526953	137830	Residential	No		15.8	15.8	<0.1	<1	Negligible	Not significant
R0157	Redwood Close	527073	137835	Residential	Yes	Hazelwick AQMA	15.2	15.2	<0.1	<1	Negligible	Not significant
R0158	Green Lane	527456	137838	Residential	No		14.8	14.8	<0.1	<1	Negligible	Not significant
R0159	B2036 Balcombe Road	529299	141906	Residential	Yes	AQMA No.3 (Horley)	14.8	14.9	0.1	<1	Negligible	Not significant
R0160	Balcombe Road	529330	141961	Residential	No		14.9	14.9	<0.1	<1	Negligible	Not significant
R0161	Waltersville Way	529243	142085	Residential	Yes	AQMA No.3 (Horley)	14.3	14.3	<0.1	<1	Negligible	Not significant
R0162	B2036 Balcombe Road	529291	142055	Residential	No		14.5	14.5	<0.1	<1	Negligible	Not significant
R0163	Apperlie Drive	529173	142295	Residential	Yes	AQMA No.3 (Horley)	14.3	14.3	<0.1	<1	Negligible	Not significant
R0164	B2036 Balcombe Road	529122	142398	Residential	Yes	AQMA No.3 (Horley)	14.1	14.1	<0.1	<1	Negligible	Not significant
R0165	B2036 Balcombe Road	529184	142352	Residential	No		14.4	14.4	<0.1	<1	Negligible	Not significant
R0166	B2036 Balcombe Road	529076	142515	Residential	Yes	AQMA No.3 (Horley)	14.1	14.1	<0.1	<1	Negligible	Not significant
R0167	Castle Drive	529131	142494	Residential	No		14.2	14.2	<0.1	<1	Negligible	Not significant



ID	Name	X	Y	Type	In AQMA?	AQMA Title	2032 Annual mean PM <sub>10</sub> concentration (µg/m <sup>3</sup> )			Change Relative to Air Quality Standard (%)	Impact	Significance
							Without Project	With Project	Change			
R0168	B2036 Balcombe Road	529048	142560	Residential	Yes	AQMA No.3 (Horley)	14.1	14.2	0.1	<1	Negligible	Not significant
R0169	Victoria Road	528972	142602	Residential	Yes	AQMA No.3 (Horley)	14.2	14.2	<0.1	<1	Negligible	Not significant
R0170	Limes Avenue	528875	142650	Residential	Yes	AQMA No.3 (Horley)	14.1	14.2	0.1	<1	Negligible	Not significant
R0171	Victoria Road	528792	142675	Residential	Yes	AQMA No.3 (Horley)	14.2	14.2	<0.1	<1	Negligible	Not significant
R0172	Victoria Road	528847	142699	Residential	No		14.4	14.4	<0.1	<1	Negligible	Not significant
R0173	Victoria Road	528944	142660	Residential	No		14.3	14.3	<0.1	<1	Negligible	Not significant
R0174	Victoria Road	529038	142603	Residential	No		14.5	14.5	<0.1	<1	Negligible	Not significant
R0175	Victoria Road	528749	142672	Residential	Yes	AQMA No.3 (Horley)	14.2	14.2	<0.1	<1	Negligible	Not significant
R0176	Victoria Road	528715	142663	Residential	Yes	AQMA No.3 (Horley)	14.1	14.2	0.1	<1	Negligible	Not significant
R0177	Russells Crescent	528257	142806	Residential	Yes	AQMA No.3 (Horley)	14.2	14.2	<0.1	<1	Negligible	Not significant
R0178	Russells Crescent	528256	142797	Residential	Yes	AQMA No.3 (Horley)	14.2	14.2	<0.1	<1	Negligible	Not significant
R0179	Russells Crescent	528335	142744	Residential	Yes	AQMA No.3 (Horley)	14.1	14.1	<0.1	<1	Negligible	Not significant
R0180	Massetts Road	528270	142840	Residential	No		14.3	14.2	-0.1	<-1	Negligible	Not significant
R0181	Russells Crescent	528270	142748	Residential	Yes	AQMA No.3 (Horley)	14.1	14.1	<0.1	<1	Negligible	Not significant
R0182	Burton Close	528417	142720	Residential	Yes	AQMA No.3 (Horley)	14.1	14.1	<0.1	<1	Negligible	Not significant
R0183	Russells Crescent	528544	142775	Residential	Yes	AQMA No.3 (Horley)	14.2	14.2	<0.1	<1	Negligible	Not significant
R0184	The Drive	528573	142734	Residential	Yes	AQMA No.3 (Horley)	14.3	14.3	<0.1	<1	Negligible	Not significant
R0185	Cheyne Walk	528569	142713	Residential	Yes	AQMA No.3 (Horley)	14.3	14.3	<0.1	<1	Negligible	Not significant
R0186	Cheyne Walk	528463	142620	Residential	Yes	AQMA No.3 (Horley)	14.2	14.2	<0.1	<1	Negligible	Not significant
R0187	Cheyne Walk	528350	142545	Residential	Yes	AQMA No.3 (Horley)	14.3	14.3	<0.1	<1	Negligible	Not significant
R0188	Cheyne Walk	528339	142505	Residential	Yes	AQMA No.3 (Horley)	14.3	14.3	<0.1	<1	Negligible	Not significant
R0189	Fairfield Avenue	528441	142569	Residential	Yes	AQMA No.3 (Horley)	14.1	14.1	<0.1	<1	Negligible	Not significant
R0190	Cheyne Walk	528554	142665	Residential	Yes	AQMA No.3 (Horley)	14.1	14.2	0.1	<1	Negligible	Not significant
R0191	Cheyne Walk	528583	142687	Residential	Yes	AQMA No.3 (Horley)	14.3	14.3	<0.1	<1	Negligible	Not significant
R0192	Upfield	528156	142773	Residential	Yes	AQMA No.3 (Horley)	14.3	14.3	<0.1	<1	Negligible	Not significant
R0193	Upfield	528196	142711	Residential	Yes	AQMA No.3 (Horley)	14.3	14.3	<0.1	<1	Negligible	Not significant
R0194	Upfield	528215	142605	Residential	Yes	AQMA No.3 (Horley)	14.2	14.2	<0.1	<1	Negligible	Not significant
R0195	Massetts Road	528020	142755	Residential	Yes	AQMA No.3 (Horley)	14.2	14.2	<0.1	<1	Negligible	Not significant
R0196	Massetts Road	527929	142754	Residential	Yes	AQMA No.3 (Horley)	14.4	14.4	<0.1	<1	Negligible	Not significant
R0197	Dalewood Gardens	528018	137858	Residential	Yes	Hazelwick AQMA	15.4	15.3	-0.1	<-1	Negligible	Not significant
R0198	Woodfield Road	527854	137801	Residential	Yes	Hazelwick AQMA	15.0	15.0	<0.1	<1	Negligible	Not significant
R0199	Woodfield Road	527996	137827	Residential	Yes	Hazelwick AQMA	15.2	15.2	<0.1	<1	Negligible	Not significant
R0200	Longbridge Road	527596	142487	Residential	Yes	AQMA No.3 (Horley)	14.9	14.7	-0.2	<-1	Negligible	Not significant
R0201	Longbridge Road	527831	142252	Residential	Yes	AQMA No.3 (Horley)	15.3	15.1	-0.2	<-1	Negligible	Not significant
R0202	A23 Brighton Road	527753	142723	Residential	Yes	AQMA No.3 (Horley)	16.0	15.8	-0.2	<-1	Negligible	Not significant
R0203	Wolverton Gardens	527805	142739	Residential	Yes	AQMA No.3 (Horley)	14.9	14.8	-0.1	<-1	Negligible	Not significant
R0218	Povey Cross Road	527352	142469	Residential	No		14.4	14.3	-0.1	<-1	Negligible	Not significant
R0219	Povey Cross Road	526912	142171	Residential	No		13.8	13.9	0.1	<1	Negligible	Not significant
R0220	Reigate Road	526848	142180	Residential	No		13.7	13.7	<0.1	<1	Negligible	Not significant
R0221	Reigate Road	526854	142413	Residential	No		13.6	13.7	0.1	<1	Negligible	Not significant
R0222	Campbell Close	526771	142608	Residential	No		13.9	13.9	<0.1	<1	Negligible	Not significant
R0223	Campbell Close	526771	142589	Residential	No		13.7	13.8	0.1	<1	Negligible	Not significant
R0224	Reigate Road	526721	142596	Residential	No		13.7	13.7	<0.1	<1	Negligible	Not significant
R0225	A217 Reigate Road	526570	142852	Residential	No		13.6	13.6	<0.1	<1	Negligible	Not significant
R0226	Nursery Lane	526675	142777	Residential	No		13.9	13.9	<0.1	<1	Negligible	Not significant
R0227	Woolborough Lane	530817	145813	Residential	No		14.5	14.5	<0.1	<1	Negligible	Not significant

ID	Name	X	Y	Type	In AQMA?	AQMA Title	2032 Annual mean PM <sub>10</sub> concentration (µg/m <sup>3</sup> )			Change Relative to Air Quality Standard (%)	Impact	Significance
							Without Project	With Project	Change			
R0228	Cooper Close	531088	143308	Residential	No		14.5	14.6	0.1	<1	Negligible	Not significant
R0229	Weatherhill Road	531277	143333	Residential	No		14.1	14.2	0.1	<1	Negligible	Not significant
R0230	Weatherhill Road	531245	143370	Residential	No		14.4	14.4	<0.1	<1	Negligible	Not significant
R0231	Wheelers Lane	531262	142978	Residential	No		13.7	13.7	<0.1	<1	Negligible	Not significant
R0232	Broadbridge Lane	531233	143133	Residential	No		14.0	14.1	0.1	<1	Negligible	Not significant
R0233	Hathersham Lane	530891	143555	Residential	No		15.7	15.8	0.1	<1	Negligible	Not significant
R0234	Burstow	530934	142367	Residential	No		15.5	15.6	0.1	<1	Negligible	Not significant
R0235	Peeks Brook Lane	530361	141333	Residential	No		16.0	16.1	0.1	<1	Negligible	Not significant
R0236	Church Lane	530540	141081	Residential	No		16.5	16.5	<0.1	<1	Negligible	Not significant
R0237	Peeks Brook Lane	530340	140654	Residential	No		15.3	15.3	<0.1	<1	Negligible	Not significant
R0238	Antlands Lane East	530475	140487	Residential	No		16.8	16.8	<0.1	<1	Negligible	Not significant
R0239	Antlands Lane West	530381	140504	Residential	No		16.0	16.1	0.1	<1	Negligible	Not significant
R0240	Foxglove Drive	530212	139499	Residential	No		15.4	15.4	<0.1	<1	Negligible	Not significant
R0241	Aquamarine Close	530162	139321	Residential	No		15.4	15.4	<0.1	<1	Negligible	Not significant
R0242	Emerald Road	530117	139081	Residential	No		15.5	15.5	<0.1	<1	Negligible	Not significant
R0243	Ferndown	530037	138566	Residential	No		16.1	16.1	<0.1	<1	Negligible	Not significant
R0244	Binney Court	530062	138147	Residential	No		16.1	16.1	<0.1	<1	Negligible	Not significant
R0245	Hocken Mead	530079	137898	Residential	No		16.0	16.0	<0.1	<1	Negligible	Not significant
R0246	A2220 Copthorne Road	530084	137799	Residential	No		15.8	15.8	<0.1	<1	Negligible	Not significant
R0247	Stace Way	530118	137600	Residential	No		15.4	15.5	0.1	<1	Negligible	Not significant
R0248	The Canter	530195	137401	Residential	No		15.4	15.4	<0.1	<1	Negligible	Not significant
R0249	Kelso Close	530391	137072	Residential	No		16.0	16.0	<0.1	<1	Negligible	Not significant
R0250	Turners Hill Road	530427	136864	Residential	No		16.2	16.1	-0.1	<-1	Negligible	Not significant
R0251	Althestan Close	530429	136555	Residential	No		16.2	16.2	<0.1	<1	Negligible	Not significant
R0252	Turners Hill Road	530579	136814	Residential	No		15.9	15.8	-0.1	<-1	Negligible	Not significant
R0253	Stan Hill	523892	141682	Residential	No		13.1	13.1	<0.1	<1	Negligible	Not significant
R0254	Stan Hill	523336	142575	Residential	No		12.6	12.6	<0.1	<1	Negligible	Not significant
R0255	Blanks Lane	523065	142663	Residential	No		12.8	12.8	<0.1	<1	Negligible	Not significant
R0256	Blanks Lane	521954	143326	Residential	No		13.0	13.0	<0.1	<1	Negligible	Not significant
R0257	Blanks Lane	522568	143032	Residential	No		12.7	12.7	<0.1	<1	Negligible	Not significant
R0258	Norwoodhill Road	524419	142058	Residential	No		14.1	14.1	<0.1	<1	Negligible	Not significant
R0259	Norwoodhill Road	524488	142331	Residential	No		14.1	14.1	<0.1	<1	Negligible	Not significant
R0260	Norwoodhill Road	524687	142928	Residential	No		14.1	14.1	<0.1	<1	Negligible	Not significant
R0261	Smalls Hill Road	523937	143619	Residential	No		12.8	12.8	<0.1	<1	Negligible	Not significant
R0262	Smalls Hill Road	523792	143838	Residential	No		12.9	12.9	<0.1	<1	Negligible	Not significant
R0263	Smalls Hill Road	523700	144013	Residential	No		12.8	12.8	<0.1	<1	Negligible	Not significant
R0264	Smalls Hill Road	523689	144117	Residential	No		13.1	13.1	<0.1	<1	Negligible	Not significant
R0265	Smalls Hill Road	523081	145107	Residential	No		13.0	13.0	<0.1	<1	Negligible	Not significant
R0266	Smalls Hill Road	522623	145745	Residential	No		12.9	12.9	<0.1	<1	Negligible	Not significant
R0267	Smalls Hill Road	522653	145990	Residential	No		12.9	12.9	<0.1	<1	Negligible	Not significant
R0268	Norwoodhill Road	524176	141289	Residential	No		14.2	14.2	<0.1	<1	Negligible	Not significant
R0269	The Street	524260	141091	Residential	No		14.3	14.4	0.1	<1	Negligible	Not significant
R0270	The Street	524409	141046	Residential	No		13.9	14.0	0.1	<1	Negligible	Not significant
R0271	The Street	524585	140988	Residential	No		14.0	14.0	<0.1	<1	Negligible	Not significant
R0272	Horley Road	524687	140987	Residential	No		13.7	13.7	<0.1	<1	Negligible	Not significant
R0273	The Street	524638	140964	Residential	No		13.7	13.7	<0.1	<1	Negligible	Not significant



ID	Name	X	Y	Type	In AQMA?	AQMA Title	2032 Annual mean PM <sub>10</sub> concentration (µg/m <sup>3</sup> )			Change Relative to Air Quality Standard (%)	Impact	Significance
							Without Project	With Project	Change			
R0274	Ifield Road	524219	140897	Residential	No		13.4	13.4	<0.1	<1	Negligible	Not significant
R0275	Ifield Road	524164	140790	Residential	No		13.4	13.5	0.1	<1	Negligible	Not significant
R0276	Ifield Road	524020	140506	Residential	No		13.2	13.3	0.1	<1	Negligible	Not significant
R0277	Ifield Road	524025	140097	Residential	No		13.3	13.3	<0.1	<1	Negligible	Not significant
R0278	Ifield Road	523938	139909	Residential	No		12.8	12.9	0.1	<1	Negligible	Not significant
R0279	Charlwood Road	524069	139451	Residential	No		13.6	13.6	<0.1	<1	Negligible	Not significant
R0280	Charlwood Road	524097	139151	Residential	No		13.4	13.5	0.1	<1	Negligible	Not significant
R0281	Ifield Green	525124	138445	Residential	No		13.7	13.8	0.1	<1	Negligible	Not significant
R0282	Rusper Road	522567	137290	Residential	No		12.9	13.0	0.1	<1	Negligible	Not significant
R0283	Rusper Road	522780	137293	Residential	No		12.9	12.9	<0.1	<1	Negligible	Not significant
R0284	Rusper Road	523776	137257	Residential	No		13.3	13.3	<0.1	<1	Negligible	Not significant
R0285	Rusper Road	524044	137038	Residential	No		13.7	13.7	<0.1	<1	Negligible	Not significant
R0286	Rusper Road	524564	136707	Residential	No		14.2	14.2	<0.1	<1	Negligible	Not significant
R0287	Rusper Road	524726	136726	Residential	No		14.2	14.2	<0.1	<1	Negligible	Not significant
R0288	Rusper Road	524801	136815	Residential	No		14.3	14.3	<0.1	<1	Negligible	Not significant
R0289	Hyde Drive	524462	136534	Residential	No		14.0	14.0	<0.1	<1	Negligible	Not significant
R0290	Hyde Drive	524356	136424	Residential	No		13.9	13.9	<0.1	<1	Negligible	Not significant
R0291	Hyde Drive	524226	136370	Residential	No		14.0	14.0	<0.1	<1	Negligible	Not significant
R0292	Hyde Drive	524140	136277	Residential	No		14.0	14.0	<0.1	<1	Negligible	Not significant
R0293	Ifield Drive	525016	136769	Residential	No		14.7	14.7	<0.1	<1	Negligible	Not significant
R0294	The Croft	525234	136635	Residential	No		14.4	14.4	<0.1	<1	Negligible	Not significant
R0296	Gossops Green Lane	525296	136413	Residential	No		14.9	14.9	<0.1	<1	Negligible	Not significant
R0297	Gossops Drive	525281	136358	Residential	No		14.5	14.5	<0.1	<1	Negligible	Not significant
R0298	Gossops Drive	525136	136325	Residential	No		14.5	14.5	<0.1	<1	Negligible	Not significant
R0299	Gossops Drive	524937	136248	Residential	No		14.4	14.4	<0.1	<1	Negligible	Not significant
R0300	Almond Close	525495	136459	Residential	No		15.0	15.0	<0.1	<1	Negligible	Not significant
R0301	Gossops Drive	525483	136378	Residential	No		14.7	14.7	<0.1	<1	Negligible	Not significant
R0302	A23 Crawley Avenue	525541	136203	Residential	No		14.6	14.6	<0.1	<1	Negligible	Not significant
R0303	A23 Crawley Avenue	525753	135883	Residential	No		16.0	16.1	0.1	<1	Negligible	Not significant
R0304	Calderdale Close	525911	135637	Residential	No		15.3	15.3	<0.1	<1	Negligible	Not significant
R0305	Rona Close	525667	135324	Residential	No		14.7	14.7	<0.1	<1	Negligible	Not significant
R0306	High Oaks	525828	135761	Residential	No		16.6	16.6	<0.1	<1	Negligible	Not significant
R0307	A2220 Horsham Road	525957	135770	Residential	No		15.7	15.7	<0.1	<1	Negligible	Not significant
R0308	Goffs Park Road	526163	136062	Residential	No		14.9	14.9	<0.1	<1	Negligible	Not significant
R0309	A2220 Horsham Road	526184	136089	Residential	No		14.9	14.9	<0.1	<1	Negligible	Not significant
R0310	A2220 Horsham Road	526262	136189	Residential	No		15.3	15.4	0.1	<1	Negligible	Not significant
R0311	A2220 Horsham Road	526305	136475	Residential	No		15.2	15.2	<0.1	<1	Negligible	Not significant
R0312	Church Street	526378	136600	Residential	No		15.4	15.4	<0.1	<1	Negligible	Not significant
R0313	Ifield Road	526404	136639	Residential	No		15.1	15.1	<0.1	<1	Negligible	Not significant
R0314	Ifield Drive	526029	137491	Residential	No		15.2	15.2	<0.1	<1	Negligible	Not significant
R0315	Warren Drive	525640	137895	Residential	No		14.5	14.5	<0.1	<1	Negligible	Not significant
R0316	Ifield Avenue	525670	137914	Residential	No		14.6	14.6	<0.1	<1	Negligible	Not significant
R0317	Stafford Road	525373	138335	Residential	No		13.6	13.7	0.1	<1	Negligible	Not significant
R0318	Ifield Avenue	525484	138152	Residential	No		13.6	13.6	<0.1	<1	Negligible	Not significant
R0319	Ifield Green	525166	137718	Residential	No		14.1	14.1	<0.1	<1	Negligible	Not significant
R0320	Warren Drive	525288	137592	Residential	No		14.3	14.3	<0.1	<1	Negligible	Not significant

ID	Name	X	Y	Type	In AQMA?	AQMA Title	2032 Annual mean PM <sub>10</sub> concentration (µg/m <sup>3</sup> )			Change Relative to Air Quality Standard (%)	Impact	Significance
							Without Project	With Project	Change			
R0321	Ifield Drive	525211	137368	Residential	No		14.4	14.4	<0.1	<1	Negligible	Not significant
R0322	Warren Drive	525213	137419	Residential	No		14.5	14.5	<0.1	<1	Negligible	Not significant
R0323	Rusper Road	524852	137450	Residential	No		13.7	13.7	<0.1	<1	Negligible	Not significant
R0324	Rusper Road	524983	137642	Residential	No		13.7	13.7	<0.1	<1	Negligible	Not significant
R0325	Ifield Street	524861	137585	Residential	No		13.8	13.8	<0.1	<1	Negligible	Not significant
R0326	Rusper Road	524819	137213	Residential	No		13.6	13.6	<0.1	<1	Negligible	Not significant
R0327	Rusper Road	524873	137094	Residential	No		13.9	13.9	<0.1	<1	Negligible	Not significant
R0328	Tangmere Road	524984	136784	Residential	No		14.3	14.3	<0.1	<1	Negligible	Not significant
R0329	Ifield Drive	524949	137083	Residential	No		14.0	14.0	<0.1	<1	Negligible	Not significant
R0330	Ifield Drive	525087	137313	Residential	No		14.4	14.4	<0.1	<1	Negligible	Not significant
R0331	Quantock Close	525529	136821	Residential	No		14.8	14.9	0.1	<1	Negligible	Not significant
R0332	Reynolds Place	526098	137067	Residential	No		14.8	14.8	<0.1	<1	Negligible	Not significant
R0333	Ifield Road	525925	136768	Residential	No		14.4	14.4	<0.1	<1	Negligible	Not significant
R0334	Ifield Road	526171	136708	Residential	No		14.7	14.7	<0.1	<1	Negligible	Not significant
R0335	A2220 Ifield Road	526592	136615	Residential	No		15.5	15.5	<0.1	<1	Negligible	Not significant
R0336	West Green Drive	526590	136691	Residential	No		15.2	15.2	<0.1	<1	Negligible	Not significant
R0337	Springfield Road	526711	136358	Residential	No		15.2	15.2	<0.1	<1	Negligible	Not significant
R0338	East Park	526756	136305	Residential	No		15.2	15.2	<0.1	<1	Negligible	Not significant
R0339	Stagelands	525920	137707	Residential	No		14.8	14.8	<0.1	<1	Negligible	Not significant
R0340	Martyrs Avenue	526440	138307	Residential	No		14.5	14.4	-0.1	<-1	Negligible	Not significant
R0341	Martyrs Avenue	526969	138412	Residential	No		14.7	14.7	<0.1	<1	Negligible	Not significant
R0342	A23 London Road	526994	138324	Residential	No		14.9	14.9	<0.1	<1	Negligible	Not significant
R0344	A23 London Road	527012	138236	Residential	No		15.4	15.3	-0.1	<-1	Negligible	Not significant
R0345	A23 London Road	526936	138025	Residential	No		14.9	14.9	<0.1	<1	Negligible	Not significant
R0346	Turnpike Place	526888	137825	Residential	No		16.0	16.0	<0.1	<1	Negligible	Not significant
R0347	A2219 London Road	526919	137654	Residential	No		16.0	16.0	<0.1	<1	Negligible	Not significant
R0348	A2219 London Road	526913	137522	Residential	No		15.6	15.6	<0.1	<1	Negligible	Not significant
R0349	A2219 London Road	526909	137223	Residential	No		16.1	16.1	<0.1	<1	Negligible	Not significant
R0350	A2219 London Road	526922	137209	Residential	No		16.2	16.2	<0.1	<1	Negligible	Not significant
R0351	Barnfield Road	526965	137484	Residential	No		14.8	14.8	<0.1	<1	Negligible	Not significant
R0352	Barnfield Road	527327	137302	Residential	No		14.7	14.7	<0.1	<1	Negligible	Not significant
R0353	Three Bridges Road	527429	136602	Residential	No		16.1	16.1	<0.1	<1	Negligible	Not significant
R0354	A2220 Haslett Avenue East	527473	136580	Residential	No		15.2	15.2	<0.1	<1	Negligible	Not significant
R0355	Mitchells Road	527619	136695	Residential	No		15.1	15.1	<0.1	<1	Negligible	Not significant
R0356	Three Bridges Road	527650	136660	Residential	No		14.8	14.8	<0.1	<1	Negligible	Not significant
R0357	Three Bridges Road	527907	136728	Residential	No		14.9	14.9	<0.1	<1	Negligible	Not significant
R0358	Crossways Close	527966	137169	Residential	No		14.6	14.6	<0.1	<1	Negligible	Not significant
R0359	Kilnmead	527243	137016	Residential	No		15.5	15.5	<0.1	<1	Negligible	Not significant
R0360	Kilnmead	527352	137020	Residential	No		15.4	15.4	<0.1	<1	Negligible	Not significant
R0361	Woodfield Road	527380	136998	Residential	No		15.1	15.1	<0.1	<1	Negligible	Not significant
R0362	A2004 Northgate Avenue	527399	136853	Residential	No		14.9	15.0	0.1	<1	Negligible	Not significant
R0363	A2004 Northgate Avenue	527516	136956	Residential	No		15.1	15.1	<0.1	<1	Negligible	Not significant
R0364	Ridgeside	527811	136921	Residential	No		14.6	14.6	<0.1	<1	Negligible	Not significant
R0365	Shaws Road	527474	137318	Residential	No		14.8	14.8	<0.1	<1	Negligible	Not significant
R0366	Woodfield Road	527567	137505	Residential	No		14.8	14.8	<0.1	<1	Negligible	Not significant
R0367	Woodfield Road	527704	137664	Residential	No		14.9	14.9	<0.1	<1	Negligible	Not significant



ID	Name	X	Y	Type	In AQMA?	AQMA Title	2032 Annual mean PM <sub>10</sub> concentration (µg/m <sup>3</sup> )			Change Relative to Air Quality Standard (%)	Impact	Significance
							Without Project	With Project	Change			
R0368	Martyrs Avenue	526279	138114	Residential	No		14.2	14.2	<0.1	<1	Negligible	Not significant
R0369	Martyrs Avenue	526661	138426	Residential	No		14.3	14.3	<0.1	<1	Negligible	Not significant
R0370	Langley Drive	526502	137910	Residential	No		14.6	14.7	0.1	<1	Negligible	Not significant
R0371	A2220 Haslett Avenue East	527983	136577	Residential	No		15.0	15.0	<0.1	<1	Negligible	Not significant
R0372	A2220 Russell Way	528119	136479	Residential	No		15.6	15.6	<0.1	<1	Negligible	Not significant
R0373	Weald Drive	528103	136247	Residential	No		15.1	15.1	<0.1	<1	Negligible	Not significant
R0374	Coltash Road	528151	136207	Residential	No		15.1	15.1	<0.1	<1	Negligible	Not significant
R0375	Worth Road	529217	137013	Residential	No		15.1	15.1	<0.1	<1	Negligible	Not significant
R0376	Worth Road	529732	136776	Residential	No		15.4	15.4	<0.1	<1	Negligible	Not significant
R0377	Worth Road	529756	136750	Residential	No		15.0	15.0	<0.1	<1	Negligible	Not significant
R0378	B2036 Balcombe Road	529834	136436	Residential	No		15.1	15.1	<0.1	<1	Negligible	Not significant
R0379	B2036 Balcombe Road	529776	136347	Residential	No		14.8	14.8	<0.1	<1	Negligible	Not significant
R0380	B2036 Balcombe Road	529937	136134	Residential	No		15.2	15.2	<0.1	<1	Negligible	Not significant
R0381	Maidenbower Drive	529654	136158	Residential	No		14.6	14.6	<0.1	<1	Negligible	Not significant
R0382	Billinton Drive	528873	136838	Residential	No		14.7	14.7	<0.1	<1	Negligible	Not significant
R0383	Billinton Drive	528926	136271	Residential	No		14.6	14.6	<0.1	<1	Negligible	Not significant
R0384	Billinton Drive	529080	136030	Residential	No		14.7	14.7	<0.1	<1	Negligible	Not significant
R0385	Billinton Drive	529122	135811	Residential	No		15.5	15.5	<0.1	<1	Negligible	Not significant
R0386	Maidenbower Drive	529631	135809	Residential	No		15.1	15.1	<0.1	<1	Negligible	Not significant
R0387	Maidenbower Drive	529709	136026	Residential	No		14.6	14.6	<0.1	<1	Negligible	Not significant
R0388	Shaftesbury Road	529910	135872	Residential	No		16.6	16.6	<0.1	<1	Negligible	Not significant
R0389	B2036 Balcombe Road	529926	135810	Residential	No		16.8	16.8	<0.1	<1	Negligible	Not significant
R0390	Chaucer Road	528919	137668	Residential	No		15.1	15.1	<0.1	<1	Negligible	Not significant
R0391	St Mary's Drive	528846	137806	Residential	No		15.0	15.0	<0.1	<1	Negligible	Not significant
R0392	Grattons Drive	529267	137697	Residential	No		15.0	15.0	<0.1	<1	Negligible	Not significant
R0393	Grattons Drive	529216	137971	Residential	No		14.8	14.8	<0.1	<1	Negligible	Not significant
R0394	Somerville Drive	529329	138062	Residential	No		14.5	14.5	<0.1	<1	Negligible	Not significant
R0395	St Catherines Road	529526	138327	Residential	No		14.6	14.6	<0.1	<1	Negligible	Not significant
R0396	B2036 Balcombe Road	529731	138221	Residential	No		15.1	15.1	<0.1	<1	Negligible	Not significant
R0397	B2036 Balcombe Road	529739	137883	Residential	No		15.4	15.4	<0.1	<1	Negligible	Not significant
R0398	B2036 Balcombe Road	529698	137571	Residential	No		15.9	16.0	0.1	<1	Negligible	Not significant
R0399	Wentworth Drive	529721	137357	Residential	No		15.2	15.2	<0.1	<1	Negligible	Not significant
R0400	Grattons Drive	529315	137470	Residential	No		15.4	15.4	<0.1	<1	Negligible	Not significant
R0401	B2036 Balcombe Road	529757	136911	Residential	No		15.1	15.1	<0.1	<1	Negligible	Not significant
R0402	The Ridings	530173	136860	Residential	No		15.5	15.4	-0.1	<-1	Negligible	Not significant
R0403	Church Road	530072	136507	Residential	No		15.0	15.0	<0.1	<1	Negligible	Not significant
R0404	Turners Hill Road	529966	136853	Residential	No		15.2	15.2	<0.1	<1	Negligible	Not significant
R0405	Charlwood Road	526060	139792	Residential	No		13.7	13.7	<0.1	<1	Negligible	Not significant
R0408	Radford Road	529529	139902	Residential	No		13.4	13.4	<0.1	<1	Negligible	Not significant
R0409	Radford Road	529817	140028	Residential	No		13.7	13.7	<0.1	<1	Negligible	Not significant
R0410	Daffodil Crescent	529783	139274	Residential	No		13.5	13.6	0.1	<1	Negligible	Not significant
R0411	B2036 Balcombe Road	529698	139738	Residential	No		13.8	13.8	<0.1	<1	Negligible	Not significant
R0412	A264 Copthorne Common	531714	138913	Residential	No		15.0	15.0	<0.1	<1	Negligible	Not significant
R0413	Borers Arms Road	532646	139279	Residential	No		14.5	14.5	<0.1	<1	Negligible	Not significant
R0414	A264 Copthorne Common	532876	139259	Residential	No		14.3	14.3	<0.1	<1	Negligible	Not significant
R0415	Borers Arms Road	532221	139484	Residential	No		13.3	13.3	<0.1	<1	Negligible	Not significant

ID	Name	X	Y	Type	In AQMA?	AQMA Title	2032 Annual mean PM <sub>10</sub> concentration (µg/m <sup>3</sup> )			Change Relative to Air Quality Standard (%)	Impact	Significance
							Without Project	With Project	Change			
R0416	Copthorne Bank	531958	139619	Residential	No		13.6	13.6	<0.1	<1	Negligible	Not significant
R0417	Shiplebridge Lane	530801	140162	Residential	No		14.8	14.8	<0.1	<1	Negligible	Not significant
R0418	Shiplebridge Lane	530912	139448	Residential	No		14.7	14.7	<0.1	<1	Negligible	Not significant
R0419	Copthorne Bank	531308	139440	Residential	No		13.8	13.8	<0.1	<1	Negligible	Not significant
R0420	Copthorne Bank	532038	139746	Residential	No		13.3	13.3	<0.1	<1	Negligible	Not significant
R0421	Copthorne Bank	532212	140117	Residential	No		13.4	13.4	<0.1	<1	Negligible	Not significant
R0422	Copthorne Bank	532257	140587	Residential	No		13.4	13.4	<0.1	<1	Negligible	Not significant
R0424	Broadbridge Lane	531961	141653	Residential	No		13.2	13.2	<0.1	<1	Negligible	Not significant
R0425	Broadbridge Lane	531684	141725	Residential	No		13.1	13.1	<0.1	<1	Negligible	Not significant
R0426	Broadbridge Lane	531265	142475	Residential	No		13.6	13.6	<0.1	<1	Negligible	Not significant
R0427	Broadbridge Lane	531261	142718	Residential	No		13.6	13.7	0.1	<1	Negligible	Not significant
R0428	Redehall Road	531967	142230	Residential	No		13.6	13.6	<0.1	<1	Negligible	Not significant
R0429	Plough Road	531817	143111	Residential	No		14.2	14.2	<0.1	<1	Negligible	Not significant
R0432	Weatherhill Road	531456	143329	Residential	No		14.2	14.2	<0.1	<1	Negligible	Not significant
R0433	New Road	531800	143228	Residential	No		14.4	14.4	<0.1	<1	Negligible	Not significant
R0434	Plough Road	532124	143109	Residential	No		13.6	13.6	<0.1	<1	Negligible	Not significant
R0435	Smallfield Road	533072	143273	Residential	No		13.2	13.3	0.1	<1	Negligible	Not significant
R0436	Chapel Road	531973	144048	Residential	No		14.9	15.0	0.1	<1	Negligible	Not significant
R0437	Scott's Hill	532554	144749	Residential	No		13.2	13.2	<0.1	<1	Negligible	Not significant
R0438	Miller's Lane	532600	145425	Residential	No		13.1	13.1	<0.1	<1	Negligible	Not significant
R0439	Outwood Lane	532864	145763	Residential	No		13.0	13.1	0.1	<1	Negligible	Not significant
R0440	Outwood Lane	532984	146159	Residential	No		14.3	14.3	<0.1	<1	Negligible	Not significant
R0441	Rookery Hill	531420	144902	Residential	No		15.1	15.1	<0.1	<1	Negligible	Not significant
R0442	Miller's Lane	531501	145404	Residential	No		14.4	14.4	<0.1	<1	Negligible	Not significant
R0443	Miller's Lane	531842	145325	Residential	No		14.2	14.2	<0.1	<1	Negligible	Not significant
R0444	Wasp Green Lane	532076	145535	Residential	No		12.9	12.9	<0.1	<1	Negligible	Not significant
R0445	Miller's Lane	532410	145572	Residential	No		12.9	12.9	<0.1	<1	Negligible	Not significant
R0446	Wasp Green Lane	531995	145963	Residential	No		14.1	14.1	<0.1	<1	Negligible	Not significant
R0447	Cross Oak Lane	529721	145328	Residential	No		13.5	13.5	<0.1	<1	Negligible	Not significant
R0448	Smallfield Road	530638	143448	Residential	No		15.5	15.6	0.1	<1	Negligible	Not significant
R0449	Langwood Drive	529760	143281	Residential	No		14.4	14.5	0.1	<1	Negligible	Not significant
R0450	Wheatfield Way	529237	143358	Residential	No		14.4	14.4	<0.1	<1	Negligible	Not significant
R0451	Wheatfield Way	529195	143377	Residential	No		14.4	14.4	<0.1	<1	Negligible	Not significant
R0452	Smallmead	528922	143320	Residential	No		14.5	14.5	<0.1	<1	Negligible	Not significant
R0453	Smallfield Road	529015	143372	Residential	No		14.4	14.4	<0.1	<1	Negligible	Not significant
R0454	B2036 Balcombe Road	528988	142821	Residential	No		14.3	14.3	<0.1	<1	Negligible	Not significant
R0455	B2036 Balcombe Road	528878	143130	Residential	No		14.6	14.6	<0.1	<1	Negligible	Not significant
R0456	Station Approach	528709	142930	Residential	No		14.1	14.1	<0.1	<1	Negligible	Not significant
R0457	B2036 Balcombe Road	528771	143285	Residential	No		15.0	15.0	<0.1	<1	Negligible	Not significant
R0458	High Street	528474	143010	Residential	No		15.1	15.1	<0.1	<1	Negligible	Not significant
R0459	A23 Brighton Road	528051	143316	Residential	No		15.3	15.3	<0.1	<1	Negligible	Not significant
R0460	Vicarage Lane	527983	143309	Residential	No		15.3	15.3	<0.1	<1	Negligible	Not significant
R0461	A23 Brighton Road	527977	143173	Residential	No		15.6	15.5	-0.1	<-1	Negligible	Not significant
R0462	Victoria Road	528216	143136	Residential	No		14.5	14.5	<0.1	<1	Negligible	Not significant
R0463	A23 Brighton Road	528175	143554	Residential	No		15.7	15.7	<0.1	<1	Negligible	Not significant
R0464	Albert Road	528324	143375	Residential	No		14.6	14.6	<0.1	<1	Negligible	Not significant



ID	Name	X	Y	Type	In AQMA?	AQMA Title	2032 Annual mean PM <sub>10</sub> concentration (µg/m <sup>3</sup> )			Change Relative to Air Quality Standard (%)	Impact	Significance
							Without Project	With Project	Change			
R0465	Yattendon Road	528634	143218	Residential	No		14.6	14.6	<0.1	<1	Negligible	Not significant
R0466	Yattendon Road	528641	143161	Residential	No		14.8	14.8	<0.1	<1	Negligible	Not significant
R0467	Oakwood Road	528589	143404	Residential	No		14.5	14.6	0.1	<1	Negligible	Not significant
R0468	Oakwood Road	528589	143585	Residential	No		14.5	14.6	0.1	<1	Negligible	Not significant
R0469	Oakwood Road	528426	143795	Residential	No		14.5	14.5	<0.1	<1	Negligible	Not significant
R0470	A23 Brighton Road	528365	143874	Residential	No		15.0	15.0	<0.1	<1	Negligible	Not significant
R0471	Wheatfield Way	529199	143500	Residential	No		14.2	14.2	<0.1	<1	Negligible	Not significant
R0472	Wheatfield Way	529312	143703	Residential	No		14.1	14.2	0.1	<1	Negligible	Not significant
R0473	Wheatfield Way	528985	143814	Residential	No		14.3	14.3	<0.1	<1	Negligible	Not significant
R0474	Brookfield Drive	528879	144218	Residential	No		15.1	15.1	<0.1	<1	Negligible	Not significant
R0475	A23 Bonehurst Road	528457	144405	Residential	No		15.1	15.1	<0.1	<1	Negligible	Not significant
R0476	A23 Bonehurst Road	528424	144355	Residential	No		15.5	15.5	<0.1	<1	Negligible	Not significant
R0477	Empire Villas	528436	145288	Residential	No		14.5	14.5	<0.1	<1	Negligible	Not significant
R0478	A23 Bonehurst Road	528305	145825	Residential	No		14.0	14.0	<0.1	<1	Negligible	Not significant
R0479	Lodge Lane	528117	146231	Residential	No		13.9	13.9	<0.1	<1	Negligible	Not significant
R0480	Ladbroke Road	528691	144054	Residential	No		14.6	14.6	<0.1	<1	Negligible	Not significant
R0481	Ladbroke Road	528605	144059	Residential	No		14.8	14.8	<0.1	<1	Negligible	Not significant
R0482	Ladbroke Road	528476	144086	Residential	No		15.6	15.5	-0.1	<-1	Negligible	Not significant
R0483	Horley Row	528271	144074	Residential	No		14.4	14.4	<0.1	<1	Negligible	Not significant
R0484	B2036 Balcombe Road	528786	143305	Residential	No		15.1	15.1	<0.1	<1	Negligible	Not significant
R0485	The Dell	528609	143745	Residential	No		14.6	14.6	<0.1	<1	Negligible	Not significant
R0486	Cranbourne Close	528492	144012	Residential	No		15.2	15.2	<0.1	<1	Negligible	Not significant
R0487	Horley Row	528342	144028	Residential	No		14.9	14.9	<0.1	<1	Negligible	Not significant
R0488	Church Walk	527679	142626	Residential	Yes	AQMA No.3 (Horley)	15.2	14.9	-0.3	<-1	Negligible	Not significant
R0489	A23 Brighton Road	527734	142741	Residential	Yes	AQMA No.3 (Horley)	16.3	16.1	-0.2	<-1	Negligible	Not significant
R0490	A23 Brighton Road	527911	142950	Residential	No		15.6	15.6	<0.1	<1	Negligible	Not significant
R0491	A23 Brighton Road	527969	143066	Residential	No		15.5	15.4	-0.1	<-1	Negligible	Not significant
R0492	Vicarage Lane	527846	143572	Residential	No		14.4	14.4	<0.1	<1	Negligible	Not significant
R0493	Vicarage Lane	527794	143609	Residential	No		14.2	14.2	<0.1	<1	Negligible	Not significant
R0494	Lee Street	527672	143837	Residential	No		14.5	14.5	<0.1	<1	Negligible	Not significant
R0495	Meath Green Lane	527659	143857	Residential	No		14.6	14.6	<0.1	<1	Negligible	Not significant
R0496	Horley Row	527770	143870	Residential	No		14.3	14.3	<0.1	<1	Negligible	Not significant
R0497	Horley Row	527954	143938	Residential	No		14.4	14.4	<0.1	<1	Negligible	Not significant
R0498	Horley Row	528121	143952	Residential	No		14.5	14.5	<0.1	<1	Negligible	Not significant
R0499	Lee Street	527404	143634	Residential	No		13.9	13.9	<0.1	<1	Negligible	Not significant
R0500	Parkhurst Road	527229	143620	Residential	No		13.9	14.0	0.1	<1	Negligible	Not significant
R0501	Parkhurst Road	527208	143625	Residential	No		13.9	13.9	<0.1	<1	Negligible	Not significant
R0502	Parkhurst Road	527292	143794	Residential	No		13.8	13.8	<0.1	<1	Negligible	Not significant
R0503	Parkhurst Road	527401	143915	Residential	No		13.8	13.8	<0.1	<1	Negligible	Not significant
R0504	Parkhurst Road	527546	144017	Residential	No		13.8	13.8	<0.1	<1	Negligible	Not significant
R0505	Meath Green Lane	527309	144398	Residential	No		13.9	13.9	<0.1	<1	Negligible	Not significant
R0506	Meath Green Lane	527201	144824	Residential	No		13.8	13.8	<0.1	<1	Negligible	Not significant
R0507	Meath Green Lane	527417	144810	Residential	No		13.8	13.9	0.1	<1	Negligible	Not significant
R0508	Meath Green Lane	527547	144993	Residential	No		13.8	13.8	<0.1	<1	Negligible	Not significant
R0509	Meath Green Lane	527294	145633	Residential	No		13.3	13.3	<0.1	<1	Negligible	Not significant
R0510	Lodge Lane	527062	145932	Residential	No		13.2	13.2	<0.1	<1	Negligible	Not significant

ID	Name	X	Y	Type	In AQMA?	AQMA Title	2032 Annual mean PM <sub>10</sub> concentration (µg/m <sup>3</sup> )			Change Relative to Air Quality Standard (%)	Impact	Significance
							Without Project	With Project	Change			
R0511	Lodge Lane	527399	146122	Residential	No		13.7	13.7	<0.1	<1	Negligible	Not significant
R0512	Lodge Lane	527714	146193	Residential	No		13.7	13.8	0.1	<1	Negligible	Not significant
R0513	Lodge Lane	527894	146155	Residential	No		13.7	13.8	0.1	<1	Negligible	Not significant
R0514	Mill Lane	526918	143214	Residential	No		13.3	13.3	<0.1	<1	Negligible	Not significant
R0515	Mill Lane	526595	143099	Residential	No		13.5	13.5	<0.1	<1	Negligible	Not significant
R0516	A217 Reigate Road	526272	143524	Residential	No		13.5	13.5	<0.1	<1	Negligible	Not significant
R0517	A217 Reigate Road	526217	144328	Residential	No		14.0	14.0	<0.1	<1	Negligible	Not significant
R0518	A217 Reigate Road	526123	144940	Residential	No		14.2	14.2	<0.1	<1	Negligible	Not significant
R0519	A217 Reigate Road	526039	145844	Residential	No		14.0	14.0	<0.1	<1	Negligible	Not significant
R0520	Horley Road	525229	141128	Residential	No		13.8	13.8	<0.1	<1	Negligible	Not significant
R0521	Horley Road	525847	141385	Residential	No		13.9	13.9	<0.1	<1	Negligible	Not significant
R0522	Charlwood Road	526454	141915	Residential	No		13.1	13.2	0.1	<1	Negligible	Not significant
R0523	Charlwood Road	526198	141839	Residential	No		13.1	13.2	0.1	<1	Negligible	Not significant
R0524	A264 Turners Hill Road	533524	139242	Residential	No		14.7	14.7	<0.1	<1	Negligible	Not significant
R0525	Crab Hill Lane	531034	147451	Residential	No		17.7	17.9	0.2	<1	Negligible	Not significant
R0526	Cooper's Hill Road	531409	148642	Residential	No		17.5	17.7	0.2	<1	Negligible	Not significant
R0527	Cooper's Hill Road	531592	149398	Residential	No		16.1	16.2	0.1	<1	Negligible	Not significant
R0528	Deans Lane	531412	150654	Residential	No		16.3	16.4	0.1	<1	Negligible	Not significant
R0529	Merstham Road	531196	151994	Residential	No		17.5	17.6	0.1	<1	Negligible	Not significant
R0530	Merstham Road	531000	152554	Residential	No		17.9	18.1	0.2	<1	Negligible	Not significant
R0531	Warwick Wold Road	530939	152742	Residential	No		18.2	18.4	0.2	<1	Negligible	Not significant
R0532	Rockshaw Road	530351	153663	Residential	No		17.1	17.1	<0.1	<1	Negligible	Not significant
R0533	Rockshaw Road	530182	153828	Residential	No		17.0	17.0	<0.1	<1	Negligible	Not significant
R0534	A23 London Road North	529114	154253	Residential	No		15.8	15.9	0.1	<1	Negligible	Not significant
R0535	B2031 Shepherd's Hill	529210	154302	Residential	No		16.2	16.2	<0.1	<1	Negligible	Not significant
R0536	B2031 Shepherd's Hill	529053	154327	Residential	No		16.2	16.2	<0.1	<1	Negligible	Not significant
R0537	London Road North	528649	154927	Residential	No		15.2	15.2	<0.1	<1	Negligible	Not significant
R0538	Balcombe Road	530075	135674	Residential	No		15.2	15.3	0.1	<1	Negligible	Not significant
R0539	B2036 Balcombe Road	529986	135701	Residential	No		15.6	15.6	<0.1	<1	Negligible	Not significant
R0540	B2036 Balcombe Road	529913	135491	Residential	No		16.5	16.5	<0.1	<1	Negligible	Not significant
R0541	Pagewood Close	529899	135459	Residential	No		16.5	16.5	<0.1	<1	Negligible	Not significant
R0542	Carter Road	529800	135343	Residential	No		16.2	16.2	<0.1	<1	Negligible	Not significant
R0543	Boleyn Close	529644	135155	Residential	No		16.1	16.1	<0.1	<1	Negligible	Not significant
R0544	Gabriel Road	529520	134990	Residential	No		15.3	15.3	<0.1	<1	Negligible	Not significant
R0545	Beckford Way	528967	134412	Residential	No		15.6	15.6	<0.1	<1	Negligible	Not significant
R0546	Wye Close	526220	133549	Residential	No		16.5	16.5	<0.1	<1	Negligible	Not significant
R0547	Brighton Road	526173	133487	Residential	No		16.2	16.2	<0.1	<1	Negligible	Not significant
R0548	Old Brighton Road (North)	526176	133447	Residential	No		15.8	15.8	<0.1	<1	Negligible	Not significant
R0549	Horsham Road	526051	133134	Residential	No		16.3	16.3	<0.1	<1	Negligible	Not significant
R0550	Old Brighton Road South	525984	132882	Residential	No		16.5	16.5	<0.1	<1	Negligible	Not significant
R0551	Oakwood Road	531301	152984	Residential	No		16.8	16.8	<0.1	<1	Negligible	Not significant
R0552	The Conduit	532916	152773	Residential	No		17.5	17.5	<0.1	<1	Negligible	Not significant
R0553	North Park Lane	533803	152756	Residential	No		17.9	17.9	<0.1	<1	Negligible	Not significant
R0554	Bakers Mead	535083	152651	Residential	No		16.3	16.3	<0.1	<1	Negligible	Not significant
R0555	Tandridgehill Lane	536846	153023	Residential	No		14.9	15.0	0.1	<1	Negligible	Not significant
R0556	Chalkpit Lane	538420	153848	Residential	No		15.8	15.8	<0.1	<1	Negligible	Not significant



ID	Name	X	Y	Type	In AQMA?	AQMA Title	2032 Annual mean PM <sub>10</sub> concentration (µg/m <sup>3</sup> )			Change Relative to Air Quality Standard (%)	Impact	Significance
							Without Project	With Project	Change			
R0557	Water Lane	540300	153826	Residential	No		16.0	16.0	<0.1	<1	Negligible	Not significant
R0558	B269 Titsey Road	540690	154085	Residential	No		16.4	16.4	<0.1	<1	Negligible	Not significant
R0559	A233 London Road	544737	155185	Residential	No		16.1	16.1	<0.1	<1	Negligible	Not significant
R0560	Brasted Hill Road	547255	156074	Residential	Yes	Sevenoaks AQMA No.2 M25	17.9	17.9	<0.1	<1	Negligible	Not significant
R0561	Combe Bank Drive	547965	156391	Residential	Yes	Sevenoaks AQMA No.2 M25	17.9	17.9	<0.1	<1	Negligible	Not significant
R0562	Chevening Road	549589	156676	Residential	No		17.0	17.0	<0.1	<1	Negligible	Not significant
R0563	B2211 Sundridge Road	549403	157058	Residential	No		16.7	16.7	<0.1	<1	Negligible	Not significant
R0564	Sundridge Road	549822	157781	Residential	Yes	Sevenoaks AQMA No.2 M25	16.9	16.9	<0.1	<1	Negligible	Not significant
R0565	B2211 Sundridge Road	549920	158088	Residential	Yes	Sevenoaks AQMA No.2 M25	16.4	16.4	<0.1	<1	Negligible	Not significant
R0566	A224 London Road	550965	157676	Residential	Yes	Sevenoaks AQMA No.3 M26	17.4	17.4	<0.1	<1	Negligible	Not significant
R0567	A224 London Road	550889	157723	Residential	Yes	Sevenoaks AQMA No.3 M26	17.6	17.6	<0.1	<1	Negligible	Not significant
R0568	Rye Lane	551964	158070	Residential	Yes	Sevenoaks AQMA No.3 M26	15.5	15.5	<0.1	<1	Negligible	Not significant
R0569	Park Lane	555268	158119	Residential	Yes	Sevenoaks AQMA No.3 M26	16.1	16.1	<0.1	<1	Negligible	Not significant
R0570	Laxton Gardens	529965	153265	Residential	No		16.5	16.6	0.1	<1	Negligible	Not significant
R0571	Ashcombe Road	529200	153553	Residential	Yes	AQMA No.1 (M25)	20.3	20.3	<0.1	<1	Negligible	Not significant
R0572	Quality Street	528796	153630	Residential	No		17.2	17.2	<0.1	<1	Negligible	Not significant
R0573	Gatton Bottom	528869	153732	Residential	No		18.0	18.1	0.1	<1	Negligible	Not significant
R0574	Reigate Hill	525441	152457	Residential	No		17.1	17.2	0.1	<1	Negligible	Not significant
R0575	Margery Lane	525186	152538	Residential	No		18.5	18.5	<0.1	<1	Negligible	Not significant
R0576	Margery Wood Lane	524717	152368	Residential	No		16.3	16.4	0.1	<1	Negligible	Not significant
R0577	Margery Grove	524138	152557	Residential	No		17.4	17.4	<0.1	<1	Negligible	Not significant
R0578	Dents Grove	523913	152607	Residential	No		17.9	17.9	<0.1	<1	Negligible	Not significant
R0579	Dorking Road	522579	153206	Residential	No		15.8	15.8	<0.1	<1	Negligible	Not significant
R0580	Sturt's Lane	522110	153721	Residential	Yes	AQMA No.1 (M25)	18.5	18.6	0.1	<1	Negligible	Not significant
R0581	Dorking Road	521983	153697	Residential	No		15.5	15.5	<0.1	<1	Negligible	Not significant
R0582	Sturt's Lane	521875	153894	Residential	Yes	AQMA No.1 (M25)	17.6	17.7	0.1	<1	Negligible	Not significant
R0583	Hurst Lane	520511	155585	Residential	No		16.5	16.5	<0.1	<1	Negligible	Not significant
R0584	Tilley Lane	520047	156024	Residential	No		16.9	17.0	0.1	<1	Negligible	Not significant
R0585	Quarry Gardens	517687	156764	Residential	No		19.5	19.6	0.1	<1	Negligible	Not significant
R0586	A243 Leatherhead By-Pass Road	517435	156861	Residential	No		18.6	18.6	<0.1	<1	Negligible	Not significant
R0587	Kingston Road	516421	158459	Residential	No		17.5	17.5	<0.1	<1	Negligible	Not significant
R0588	B2430 Oxshott Road	516149	158584	Residential	No		17.5	17.5	<0.1	<1	Negligible	Not significant
R0589	Oxshott Road	516026	158779	Residential	No		17.8	17.8	<0.1	<1	Negligible	Not significant
R0590	Bookham Road	511971	157472	Residential	No		16.1	16.1	<0.1	<1	Negligible	Not significant
R0591	Bookham Road	511340	157672	Residential	No		16.6	16.6	<0.1	<1	Negligible	Not significant
R0592	Martyr's Green	509407	158321	Residential	No		16.3	16.3	<0.1	<1	Negligible	Not significant
R0593	Pointers Road	509378	158473	Residential	No		17.8	17.8	<0.1	<1	Negligible	Not significant
R0594	Pointers Road	508867	158877	Residential	No		16.1	16.2	0.1	<1	Negligible	Not significant
R0595	Sanway Road	506157	160043	Residential	No		17.4	17.4	<0.1	<1	Negligible	Not significant
R0596	Murray's Lane	505886	160382	Residential	No		18.5	18.5	<0.1	<1	Negligible	Not significant
R0597	The Pavillions	505670	161563	Residential	No		17.9	18.0	0.1	<1	Negligible	Not significant
R0598	Pinewood Avenue	505398	162285	Residential	Yes	Runnymede M25 AQMA	18.0	18.0	<0.1	<1	Negligible	Not significant
R0599	Common Lane	505462	162381	Residential	Yes	Runnymede M25 AQMA	19.2	19.3	0.1	<1	Negligible	Not significant
R0600	Loncin Mead Avenue	505236	162688	Residential	Yes	Runnymede M25 AQMA	19.8	19.8	<0.1	<1	Negligible	Not significant
R0601	Rowhurst Avenue	504598	163715	Residential	Yes	Runnymede M25 AQMA	18.9	19.0	0.1	<1	Negligible	Not significant
R0602	Church Road	504208	164267	Residential	Yes	Runnymede M25 AQMA	20.3	20.3	<0.1	<1	Negligible	Not significant

ID	Name	X	Y	Type	In AQMA?	AQMA Title	2032 Annual mean PM <sub>10</sub> concentration (µg/m <sup>3</sup> )			Change Relative to Air Quality Standard (%)	Impact	Significance
							Without Project	With Project	Change			
R0603	Brittans Lane	503741	165233	Residential	Yes	Runnymede M25 AQMA	18.3	18.3	<0.1	<1	Negligible	Not significant
R0604	Lyne Crossing Road	502138	166992	Residential	No		16.7	16.7	<0.1	<1	Negligible	Not significant
R0605	Green Road	501656	168141	Residential	No		17.6	17.6	<0.1	<1	Negligible	Not significant
R0606	B388 Mill House Lane	501791	168208	Residential	Yes	Runnymede M25 AQMA	18.6	18.6	<0.1	<1	Negligible	Not significant
R0607	B388 Thorpe By-Pass	501763	168315	Residential	Yes	Runnymede M25 AQMA	18.7	18.7	<0.1	<1	Negligible	Not significant
R0608	A264 Snow Hill	534432	139753	Residential	No		13.3	13.3	<0.1	<1	Negligible	Not significant
R0621	A224 London Road	551180	157217	Residential	Yes	Sevenoaks AQMA No. 13 A25	15.7	15.7	<0.1	<1	Negligible	Not significant
R0623	A227 Borough Green Road	561110	158638	Residential	No		16.4	16.4	<0.1	<1	Negligible	Not significant
R0626	Fairview	535048	153115	Residential	No		14.7	14.7	<0.1	<1	Negligible	Not significant
R0629	Crowhurst Mead	535044	152152	Residential	No		16.0	16.0	<0.1	<1	Negligible	Not significant
R0632	Big Common Lane	531617	150849	Residential	No		16.3	16.3	<0.1	<1	Negligible	Not significant
R0707	B2110 Horsham Road	526102	129662	Residential	No		14.1	14.1	<0.1	<1	Negligible	Not significant
R0708	B2110 Horsham Road	526143	129748	Residential	No		14.5	14.5	<0.1	<1	Negligible	Not significant
R0709	B2114 Brighton Road	525971	132340	Residential	No		15.4	15.5	0.1	<1	Negligible	Not significant
R0710	A23 Crawley Avenue	526485	135164	Residential	No		15.6	15.6	<0.1	<1	Negligible	Not significant
R0711	A2004 Southgate Avenue	526611	135136	Residential	No		16.7	16.7	<0.1	<1	Negligible	Not significant
R0712	Holmcroft	527297	136127	Residential	No		14.8	14.8	<0.1	<1	Negligible	Not significant
R0713	A2004 Southgate Avenue	527076	135367	Residential	No		14.7	14.8	0.1	<1	Negligible	Not significant
R0715	A272 The Street	521353	122585	Residential	Yes	Horsham Cowfold AQMA	14.9	15.0	0.1	<1	Negligible	Not significant
R0716	A272 The Street	521322	122607	Residential	Yes	Horsham Cowfold AQMA	14.3	14.3	<0.1	<1	Negligible	Not significant
R0717	Cowfold	521340	122552	Residential	Yes	Horsham Cowfold AQMA	14.0	14.0	<0.1	<1	Negligible	Not significant
R0718	Cowfold	521464	122470	Residential	Yes	Horsham Cowfold AQMA	14.3	14.3	<0.1	<1	Negligible	Not significant
R0719	A272 The Street	521328	122665	Residential	Yes	Horsham Cowfold AQMA	14.5	14.5	<0.1	<1	Negligible	Not significant
R0720	A272 Station Road	521127	122689	Residential	Yes	Horsham Cowfold AQMA	14.4	14.5	0.1	<1	Negligible	Not significant
R0721	A272 Station Road	521227	122663	Residential	Yes	Horsham Cowfold AQMA	14.3	14.3	<0.1	<1	Negligible	Not significant
R0758	A272 Cowfold Road	518346	122462	Residential	No		14.4	14.5	0.1	<1	Negligible	Not significant
R0796	Pelham Drive	525184	134939	Residential	No		14.5	14.6	0.1	<1	Negligible	Not significant
R0797	Staplecross Court	525072	135020	Residential	No		14.9	15.1	0.2	<1	Negligible	Not significant
R0798	Sullivan Drive	524109	134702	Residential	No		15.8	15.8	<0.1	<1	Negligible	Not significant
R0799	Faygate Lane	521752	134015	Residential	No		15.3	15.3	<0.1	<1	Negligible	Not significant
R0800	Langhurstwood Road	517673	133581	Residential	No		15.1	15.1	<0.1	<1	Negligible	Not significant
R0801	A24 Dorking Road	516686	133433	Residential	No		14.9	14.9	<0.1	<1	Negligible	Not significant
R0802	B2195 Crawley Road	519984	132956	Residential	No		14.5	14.5	<0.1	<1	Negligible	Not significant
R0803	A24 Dorking Road	516350	133803	Residential	No		14.6	14.6	<0.1	<1	Negligible	Not significant
R0836	A25 West Street	524914	150372	Residential	Yes	AQMA No.9 (Reigate High St / West St / Bell St)	14.3	14.3	<0.1	<1	Negligible	Not significant
R0837	Dovers Green Road	525757	148288	Residential	No		14.9	14.9	<0.1	<1	Negligible	Not significant
R0838	A217 Cockshot Hill	525844	148779	Residential	No		16.0	16.0	<0.1	<1	Negligible	Not significant
R0839	A217 Bell Street	525554	149705	Residential	No		15.0	15.0	<0.1	<1	Negligible	Not significant
R0840	B2034 Lesbourne Road	525518	149859	Residential	No		15.7	15.8	0.1	<1	Negligible	Not significant
R0841	A217 Bell Street	525374	150163	Residential	Yes	AQMA No.9 (Reigate High St / West St / Bell St)	15.1	15.1	<0.1	<1	Negligible	Not significant
R0842	A25 Church Street	525517	150303	Residential	Yes	AQMA No.9 (Reigate High St / West St / Bell St)	14.9	14.9	<0.1	<1	Negligible	Not significant
R0843	A25 Church Street	525366	150255	Residential	Yes	AQMA No.9 (Reigate High St / West St / Bell St)	15.0	15.0	<0.1	<1	Negligible	Not significant
R0844	A217 Bell Street	525352	150236	Residential	Yes	AQMA No.9 (Reigate High St / West St / Bell St)	15.0	14.9	-0.1	<-1	Negligible	Not significant



ID	Name	X	Y	Type	In AQMA?	AQMA Title	2032 Annual mean PM <sub>10</sub> concentration (µg/m <sup>3</sup> )			Change Relative to Air Quality Standard (%)	Impact	Significance
							Without Project	With Project	Change			
R0845	A25 High Street	525061	150299	Residential	Yes	AQMA No.9 (Reigate High St / West St / Bell St)	15.2	15.2	<0.1	<1	Negligible	Not significant
R0846	A25 London Road	525170	150480	Residential	No		14.9	14.9	<0.1	<1	Negligible	Not significant
R0847	A25 Castlefield Road	525442	150400	Residential	No		14.8	14.8	<0.1	<1	Negligible	Not significant
R0848	A23 Brighton Road	528017	146984	Residential	No		14.6	14.6	<0.1	<1	Negligible	Not significant
R0849	A23 Horley Road	527850	147996	Residential	No		14.9	14.9	<0.1	<1	Negligible	Not significant
R0850	A23 Brighton Road	527617	149514	Residential	No		15.9	15.9	<0.1	<1	Negligible	Not significant
R0851	Cavendish Road	528187	150461	Residential	Yes	AQMA No. 12 (Redhill)	14.9	14.9	<0.1	<1	Negligible	Not significant
R0852	A23 Brighton Road	527876	150232	Residential	Yes	AQMA No. 12 (Redhill)	15.9	15.9	<0.1	<1	Negligible	Not significant
R0853	A25 Station Road	527749	150630	Residential	No		14.5	14.5	<0.1	<1	Negligible	Not significant
R0854	A23 Princess Way	528112	150800	Residential	Yes	AQMA No. 12 (Redhill)	15.2	15.2	<0.1	<1	Negligible	Not significant
R0855	Gloucester Road	527983	150871	Residential	Yes	AQMA No. 12 (Redhill)	15.7	15.7	<0.1	<1	Negligible	Not significant
R0856	A25 Station Road	527384	150587	Residential	No		14.3	14.3	<0.1	<1	Negligible	Not significant
R0858	A25 Reigate Road	525862	150323	Residential	No		14.7	14.7	<0.1	<1	Negligible	Not significant
R0859	A242 Croydon Road	525828	150379	Residential	No		14.6	14.6	<0.1	<1	Negligible	Not significant
R0860	A23 London Road	528178	152116	Residential	No		15.8	15.7	-0.1	<-1	Negligible	Not significant
R0861	A23 London Road	528085	151373	Residential	No		15.5	15.5	<0.1	<1	Negligible	Not significant
R0862	A242 Gatton Park Road	526675	151204	Residential	No		13.6	13.6	<0.1	<1	Negligible	Not significant
R0863	A217 London Road	525396	150798	Residential	Yes	AQMA No. 11 (Reigate Hill)	15.7	15.7	<0.1	<1	Negligible	Not significant
R0864	A217 Reigate Hill	525566	151538	Residential	Yes	AQMA No. 11 (Reigate Hill)	15.4	15.4	<0.1	<1	Negligible	Not significant
R0865	Cressall Close	516981	157274	Residential	No		16.0	16.0	<0.1	<1	Negligible	Not significant
R0866	Cophorne Road	516732	157310	Residential	No		16.4	16.4	<0.1	<1	Negligible	Not significant
R0867	A245 Kingston Road	516601	157330	Residential	No		16.7	16.7	<0.1	<1	Negligible	Not significant
R0868	A243 Kingston Road	516666	160034	Residential	Yes	Kingston upon Thames AQMA	13.3	13.3	<0.1	<1	Negligible	Not significant
R0869	A244 Leatherhead Road	515157	159572	Residential	No		13.5	13.5	<0.1	<1	Negligible	Not significant
R0870	A244 Warren Lane	514325	160900	Residential	No		15.0	15.0	<0.1	<1	Negligible	Not significant
R0908	B2114	526234	129778	Residential	No		13.9	13.9	<0.1	<1	Negligible	Not significant
R0909	B2110 Brighton Road	526225	129651	Residential	No		13.8	13.8	<0.1	<1	Negligible	Not significant
R0925	A22 Godstone Road	531901	160650	Residential	Yes	Croydon AQMA	15.3	15.3	<0.1	<1	Negligible	Not significant
R0927	A22 Godstone Road	531568	161198	Residential	Yes	Croydon AQMA	15.9	15.9	<0.1	<1	Negligible	Not significant
R0928	A2022 Downs Court Road	531636	161190	Residential	Yes	Croydon AQMA	16.2	16.2	<0.1	<1	Negligible	Not significant
R0929	A2022 Downs Court Road	532215	160766	Residential	Yes	Croydon AQMA	15.3	15.3	<0.1	<1	Negligible	Not significant
R0930	A2022 Mitchley Avenue	532570	160755	Residential	Yes	Croydon AQMA	15.0	15.1	0.1	<1	Negligible	Not significant
R0931	A2022 Rectory Park	533967	161404	Residential	Yes	Croydon AQMA	15.6	15.6	<0.1	<1	Negligible	Not significant
R0932	Sanderstead Hill	534007	161444	Residential	Yes	Croydon AQMA	16.5	16.5	<0.1	<1	Negligible	Not significant
R0933	A2022 Addington Road	534881	162131	Residential	Yes	Croydon AQMA	15.2	15.2	<0.1	<1	Negligible	Not significant
R0934	A23 Brighton Road	528776	156248	Residential	Yes	Hooley AQMA	16.4	16.4	<0.1	<1	Negligible	Not significant
R0935	A23 Brighton Road	528809	156561	Residential	Yes	Hooley AQMA	16.5	16.5	<0.1	<1	Negligible	Not significant
R0936	Woodfield Close	529183	157833	Residential	Yes	Croydon AQMA	15.0	15.0	<0.1	<1	Negligible	Not significant
R0937	A23 Brighton Road	529326	158135	Residential	Yes	Croydon AQMA	16.0	16.0	<0.1	<1	Negligible	Not significant
R0938	A237 Lion Green Road	529755	159381	Residential	Yes	Croydon AQMA	16.1	16.2	0.1	<1	Negligible	Not significant
R0939	B2030 Stoats Nest Road	530363	160237	Residential	Yes	Croydon AQMA	15.7	15.7	<0.1	<1	Negligible	Not significant
R0940	A23 Brighton Road	530422	160292	Residential	Yes	Croydon AQMA	15.4	15.5	0.1	<1	Negligible	Not significant
R0941	B2030 Smitham Downs Road	530414	160350	Residential	Yes	Croydon AQMA	16.0	16.0	<0.1	<1	Negligible	Not significant
R0942	A23 Brighton Road	531217	161574	Residential	Yes	Croydon AQMA	17.6	17.6	<0.1	<1	Negligible	Not significant
R0943	A23 Brighton Road	531192	161536	Residential	Yes	Croydon AQMA	17.1	17.1	<0.1	<1	Negligible	Not significant

ID	Name	X	Y	Type	In AQMA?	AQMA Title	2032 Annual mean PM <sub>10</sub> concentration (µg/m <sup>3</sup> )			Change Relative to Air Quality Standard (%)	Impact	Significance
							Without Project	With Project	Change			
R0944	A217 Brighton Road	525281	153507	Residential	No		16.2	16.2	<0.1	<1	Negligible	Not significant
R0945	Chipstead Lane	524464	154894	Residential	No		15.4	15.5	0.1	<1	Negligible	Not significant
R0946	A217 Brighton Road	524198	155647	Residential	No		13.9	13.9	<0.1	<1	Negligible	Not significant
R0947	Tadworth Close	523928	156324	Residential	No		15.0	15.0	<0.1	<1	Negligible	Not significant
R0948	A240 Reigate Road	524167	157817	Residential	No		14.6	14.7	0.1	<1	Negligible	Not significant
R0949	A217 Brighton Road	524232	157811	Residential	No		15.0	15.3	0.3	<1	Negligible	Not significant
R0950	Brighton Road	524559	158558	Residential	No		14.1	14.1	<0.1	<1	Negligible	Not significant
R0953	A24 Leatherhead Road	517608	156887	Residential	No		18.9	19.0	0.1	<1	Negligible	Not significant
R0960	Winkworth Place	524971	160202	Residential	No		14.8	14.8	<0.1	<1	Negligible	Not significant
R0981	Mill Lane	523633	155513	Residential	No		13.5	13.6	0.1	<1	Negligible	Not significant
R0991	A2043 Cheam Common Road	523408	165044	Residential	Yes	Sutton AQMA	17.1	17.1	<0.1	<1	Negligible	Not significant
R0992	A24 London Road	523471	165042	Residential	Yes	Sutton AQMA	17.0	17.0	<0.1	<1	Negligible	Not significant
R0993	A232 High Street	524305	163594	Residential	Yes	Sutton AQMA	16.8	16.9	0.1	<1	Negligible	Not significant
R0994	A232 Cheam Road	524547	163689	Residential	Yes	Sutton AQMA	16.7	16.7	<0.1	<1	Negligible	Not significant
R0995	A217 Belmont Rise	525348	161672	Residential	Yes	Sutton AQMA	15.5	15.5	<0.1	<1	Negligible	Not significant
R0997	A237 Woodcote Road	529381	161740	Residential	Yes	Croydon AQMA	15.4	15.4	<0.1	<1	Negligible	Not significant
R0998	A237 Smitham Bottom Lane	529367	161669	Residential	Yes	Croydon AQMA	15.2	15.2	<0.1	<1	Negligible	Not significant
R0999	A23 Foxley Lane	531115	161741	Residential	Yes	Croydon AQMA	17.1	17.1	<0.1	<1	Negligible	Not significant
R1001	B279 Sutton Common Road	525336	165944	Residential	Yes	Sutton AQMA	17.1	17.2	0.1	<1	Negligible	Not significant
R1002	A217 Reigate Avenue	526011	166531	Residential	Yes	Sutton AQMA	17.9	17.9	<0.1	<1	Negligible	Not significant
R1003	A217 Bishopsford Road	526108	166620	Residential	Yes	Sutton AQMA	17.5	17.6	0.1	<1	Negligible	Not significant
R1004	B279 Angel Hill	525784	165410	Residential	Yes	Sutton AQMA	16.6	16.6	<0.1	<1	Negligible	Not significant
R1010	A237 Woodcote Road	528942	163669	Residential	Yes	Sutton AQMA	16.9	16.9	<0.1	<1	Negligible	Not significant
R1011	A237 Manor Road	528635	164755	Residential	Yes	Sutton AQMA	17.3	17.3	<0.1	<1	Negligible	Not significant
R1012	A237 Manor Road North	528616	164790	Residential	Yes	Sutton AQMA	17.6	17.6	<0.1	<1	Negligible	Not significant
R1013	A232 Pound Street	527784	164407	Residential	Yes	Sutton AQMA	15.2	15.2	<0.1	<1	Negligible	Not significant
R1014	Mile Road	528474	166105	Residential	Yes	Sutton AQMA	16.7	16.7	<0.1	<1	Negligible	Not significant
R1015	Selsdon Park Road	536729	163395	Residential	Yes	Croydon AQMA	15.5	15.5	<0.1	<1	Negligible	Not significant
R1016	A2022 Selsdon Park Road	536072	162791	Residential	Yes	Croydon AQMA	14.3	14.4	0.1	<1	Negligible	Not significant
R1017	B243 Park Hill Road	533144	164721	Residential	Yes	Croydon AQMA	17.0	17.0	<0.1	<1	Negligible	Not significant
R1018	A212 Coombe Road	533053	164722	Residential	Yes	Croydon AQMA	16.3	16.3	<0.1	<1	Negligible	Not significant
R1019	A212 Coombe Lane	534662	164365	Residential	Yes	Croydon AQMA	14.1	14.1	<0.1	<1	Negligible	Not significant
R1020	A212 Park Lane	532641	164859	Residential	Yes	Croydon AQMA	18.0	18.0	<0.1	<1	Negligible	Not significant
R1021	A212 Coombe Road	532604	164841	Residential	Yes	Croydon AQMA	17.6	17.7	0.1	<1	Negligible	Not significant
R1022	A235 Brighton Road	532093	162406	Residential	Yes	Croydon AQMA	15.9	15.9	<0.1	<1	Negligible	Not significant
R1023	A235 Brighton Road	532126	162400	Residential	Yes	Croydon AQMA	16.1	16.2	0.1	<1	Negligible	Not significant
R1024	A235 Brighton Road	532535	163311	Residential	Yes	Croydon AQMA	17.0	17.1	0.1	<1	Negligible	Not significant
R1025	A235 South End	532646	164301	Residential	Yes	Croydon AQMA	18.1	18.1	<0.1	<1	Negligible	Not significant
R1026	A235 South End	532498	164469	Residential	Yes	Croydon AQMA	17.8	17.8	<0.1	<1	Negligible	Not significant
R1027	A235 South End	532457	164474	Residential	Yes	Croydon AQMA	17.8	17.8	<0.1	<1	Negligible	Not significant
R1028	A23 Purley Way	531258	161819	Residential	Yes	Croydon AQMA	17.0	17.1	0.1	<1	Negligible	Not significant
R1029	Edgehill Road	531444	162399	Residential	Yes	Croydon AQMA	16.5	16.5	<0.1	<1	Negligible	Not significant
R1030	B275 Denning Avenue	531136	164565	Residential	Yes	Croydon AQMA	18.4	18.4	<0.1	<1	Negligible	Not significant
R1031	B275 Denning Avenue	531118	164529	Residential	Yes	Croydon AQMA	18.5	18.5	<0.1	<1	Negligible	Not significant
R1032	A232 Croydon Road	529576	165046	Residential	Yes	Sutton AQMA	15.0	15.0	<0.1	<1	Negligible	Not significant
R1034	A232 Croydon Road	530998	164848	Residential	Yes	Croydon AQMA	17.1	17.1	<0.1	<1	Negligible	Not significant



ID	Name	X	Y	Type	In AQMA?	AQMA Title	2032 Annual mean PM <sub>10</sub> concentration (µg/m <sup>3</sup> )			Change Relative to Air Quality Standard (%)	Impact	Significance
							Without Project	With Project	Change			
R1035	A232 Stafford Road	531263	164871	Residential	Yes	Croydon AQMA	18.6	18.6	<0.1	<1	Negligible	Not significant
R1036	A23 Epsom Road	531221	164848	Residential	Yes	Croydon AQMA	18.2	18.2	<0.1	<1	Negligible	Not significant
R1037	A232 Duppas Hill Lane	532026	164979	Residential	Yes	Croydon AQMA	18.3	18.3	<0.1	<1	Negligible	Not significant
R1038	A232 Pump Pail North	532091	165061	Residential	Yes	Croydon AQMA	20.2	20.2	<0.1	<1	Negligible	Not significant
R1040	A23 Purley Way	531157	165276	Residential	Yes	Croydon AQMA	16.7	16.8	0.1	<1	Negligible	Not significant
R1043	A213 Sumner Road	531438	166326	Residential	Yes	Croydon AQMA	19.7	19.7	<0.1	<1	Negligible	Not significant
R1044	A235 London Road	531781	166593	Residential	Yes	Croydon AQMA	18.8	18.8	<0.1	<1	Negligible	Not significant
R1045	B266 Brigstock Road	531320	167709	Residential	Yes	Croydon AQMA	19.0	19.0	<0.1	<1	Negligible	Not significant
R1046	Raymead Avenue	531300	167777	Residential	Yes	Croydon AQMA	19.3	19.3	<0.1	<1	Negligible	Not significant
R1047	Beech House Road	532598	165169	Residential	Yes	Croydon AQMA	18.7	18.8	0.1	<1	Negligible	Not significant
R1048	A232 The Croydon Flyover	532545	165233	Residential	Yes	Croydon AQMA	19.2	19.2	<0.1	<1	Negligible	Not significant
R1049	A232 Barclay Road	532639	165333	Residential	Yes	Croydon AQMA	19.5	19.5	<0.1	<1	Negligible	Not significant
R1050	A212 Wellesley Road	532436	166557	Residential	Yes	Croydon AQMA	18.9	18.9	<0.1	<1	Negligible	Not significant
R1051	A222 St James's Road	532313	166615	Residential	Yes	Croydon AQMA	18.9	18.9	<0.1	<1	Negligible	Not significant
R1052	A213 St James's Road	532019	166677	Residential	Yes	Croydon AQMA	17.9	17.9	<0.1	<1	Negligible	Not significant
R1053	A212 Northcote Road	532566	167082	Residential	Yes	Croydon AQMA	19.5	19.6	0.1	<1	Negligible	Not significant
R1054	A212 Whitehorse Road	532554	167043	Residential	Yes	Croydon AQMA	19.0	19.1	0.1	<1	Negligible	Not significant
R1055	A212 Grange Road	532768	168254	Residential	Yes	Croydon AQMA	19.0	19.0	<0.1	<1	Negligible	Not significant
R1057	A232 Fairfield Road	533041	165418	Residential	Yes	Croydon AQMA	16.8	16.8	<0.1	<1	Negligible	Not significant
R1058	A232 Chepstow Road	533298	165485	Residential	Yes	Croydon AQMA	17.6	17.6	<0.1	<1	Negligible	Not significant
R1059	A215 Shirley Road	535130	165942	Residential	Yes	Croydon AQMA	18.9	19.0	0.1	<1	Negligible	Not significant
R1060	A215 Shirley Road	535091	165940	Residential	Yes	Croydon AQMA	17.1	17.1	<0.1	<1	Negligible	Not significant
R1061	A232 Wickham Road	535417	165668	Residential	Yes	Croydon AQMA	17.4	17.4	<0.1	<1	Negligible	Not significant
R1062	A222 Lower Addiscombe Road	534705	166720	Residential	Yes	Croydon AQMA	17.8	17.8	<0.1	<1	Negligible	Not significant
R1063	A222 Long Lane	534891	167003	Residential	Yes	Croydon AQMA	19.0	19.0	<0.1	<1	Negligible	Not significant
R1064	A215 Portland Road	534694	167379	Residential	Yes	Croydon AQMA	18.7	18.7	<0.1	<1	Negligible	Not significant
R1065	A222 Lower Addiscombe Road	533227	166324	Residential	Yes	Croydon AQMA	18.8	18.8	<0.1	<1	Negligible	Not significant
R1066	A222 Lower Addiscombe Road	533261	166316	Residential	Yes	Croydon AQMA	19.2	19.2	<0.1	<1	Negligible	Not significant
R1069	B272 Plough Lane	530844	161848	Residential	Yes	Croydon AQMA	15.2	15.2	<0.1	<1	Negligible	Not significant
R1072	Charlwood Road	524880	138698	Residential	No		12.8	12.8	<0.1	<1	Negligible	Not significant
R1073	Gatwick Road	528287	138635	Residential	No		15.1	15.1	<0.1	<1	Negligible	Not significant
R1078	A217 Reigate Hill	525734	151771	Residential	Yes	AQMA No. 11 (Reigate Hill)	16.8	16.7	-0.1	<-1	Negligible	Not significant
R1079	A217 Reigate Hill	525378	150909	Residential	Yes	AQMA No. 11 (Reigate Hill)	15.2	15.1	-0.1	<-1	Negligible	Not significant
R1080	A23 Brighton Road	527707	149784	Residential	Yes	AQMA No. 12 (Redhill)	15.6	15.6	<0.1	<1	Negligible	Not significant
R1081	A25 Queensway	527888	150689	Residential	Yes	AQMA No. 12 (Redhill)	14.4	14.5	0.1	<1	Negligible	Not significant
R1082	A23 London Road South	528974	153073	Residential	Yes	AQMA No. 10 (Merstham)	17.3	17.4	0.1	<1	Negligible	Not significant
R1083	A23 London Road North	529019	153451	Residential	Yes	AQMA No. 10 (Merstham)	17.6	17.6	<0.1	<1	Negligible	Not significant
R1084	A23 High Street	528992	153327	Residential	Yes	AQMA No. 10 (Merstham)	17.4	17.4	<0.1	<1	Negligible	Not significant
R1086	A217 Brighton Road	525702	152944	Residential	No		18.4	18.4	<0.1	<1	Negligible	Not significant

Table 4.1.6: Predicted Annual Mean PM<sub>2.5</sub> Concentrations (µg/m<sup>3</sup>) and Impacts at Human Receptors for the 2032 Assessment Year

ID	Name	X	Y	Type	In AQMA?	AQMA Title	2032 Annual mean PM <sub>2.5</sub> concentration (µg/m <sup>3</sup> )			Change Relative to Air Quality Standard (%)	Impact	Significance
							Without Project	With Project	Change			
C0001	Outreach 3 Way Ifield Hall Charlwood Road Crawley	524684	138861	Other	No		8.5	8.5	<0.1	<1	Negligible	Not significant
C0002	Ifield Community Centre	525265	137368	Other	No		9.7	9.7	<0.1	<1	Negligible	Not significant
CD001	CR/2017/0997/OUT	527192	136870	Committed development, residential	No		10.0	10.0	<0.1	<1	Negligible	Not significant
CD002	CR/2018/0341/FUL	527323	136827	Committed development, residential	No		10.3	10.3	<0.1	<1	Negligible	Not significant
CD003	CR/2016/0962/ARM	529966	138952	Committed development, residential	No		10.0	10.0	<0.1	<1	Negligible	Not significant
CD004	CR/2016/0662/FUL	526871	136849	Committed development, residential	No		10.2	10.2	<0.1	<1	Negligible	Not significant
CD005	CR/2016/0048/ARM	529144	138653	Committed development, school	No		9.9	9.9	<0.1	<1	Negligible	Not significant
CD006	CR/2015/0609/FUL	526938	136637	Committed development, residential	No		10.2	10.2	<0.1	<1	Negligible	Not significant
CD007	CR/2013/0610/ARM	529356	139407	Committed development, residential	No		8.8	8.8	<0.1	<1	Negligible	Not significant
CD008	CR/2016/0972/FUL	526244	136043	Committed development, residential	No		10.1	10.1	<0.1	<1	Negligible	Not significant
CD009	CR/2015/0389/FUL	525177	137206	Committed development, residential	No		9.7	9.7	<0.1	<1	Negligible	Not significant
CD010	CR/2018/0544/OUT	528649	138518	Committed development, residential	No		9.5	9.5	<0.1	<1	Negligible	Not significant
CD011	CR/2018/0894/OUT	529463	139568	Committed development, residential	No		8.8	8.8	<0.1	<1	Negligible	Not significant
CD012	CR/2017/0921/FUL	526932	137226	Committed development, residential	No		10.6	10.6	<0.1	<1	Negligible	Not significant
CD013	CR/2017/0444/FUL	527081	136989	Committed development, residential	No		9.9	9.9	<0.1	<1	Negligible	Not significant
CD014	CR/2014/0764/OUT	528206	138657	Committed development, other	No		9.6	9.6	<0.1	<1	Negligible	Not significant
CD015	CR/2019/0660/FUL	527050	136325	Committed development, residential	No		9.9	9.9	<0.1	<1	Negligible	Not significant
CD016	CR/2019/0330/FUL	530207	136341	Committed development, residential	No		9.9	9.9	<0.1	<1	Negligible	Not significant
CD017	CR/2019/0271/PA3	527010	136282	Committed development, residential	No		9.9	9.9	<0.1	<1	Negligible	Not significant
CD018	CR/2014/0524/PA3	527058	139000	Committed development, residential	No		9.3	9.3	<0.1	<1	Negligible	Not significant
CD019	CR/2006/0695/OUT	526258	136941	Committed development, residential	No		10.2	10.2	<0.1	<1	Negligible	Not significant
CD020	CR/2009/0352/OUT	526511	136640	Committed development, residential	No		10.3	10.3	<0.1	<1	Negligible	Not significant
CD021	CR/2015/0552/NCC	529495	139377	Committed development, residential	No		8.8	8.8	<0.1	<1	Negligible	Not significant
CD022	CR/2020/0274/FUL	526250	137355	Committed development, residential	No		10.4	10.4	<0.1	<1	Negligible	Not significant
CD023	CR/2020/0192/RG3	524623	134908	Committed development, residential	No		9.5	9.5	<0.1	<1	Negligible	Not significant
CD024	CR/2020/0037/FUL	528294	136461	Committed development, residential	No		9.8	9.8	<0.1	<1	Negligible	Not significant
CD025	CR/2019/0845/FUL	526391	134555	Committed development, school	No		9.7	9.7	<0.1	<1	Negligible	Not significant
CD026	CR/2019/0542/FUL	527142	136342	Committed development, residential	No		9.9	9.9	<0.1	<1	Negligible	Not significant
CD027	CR/2020/0024/FUL	527089	136261	Committed development, residential	No		9.8	9.9	0.1	<1	Negligible	Not significant



ID	Name	X	Y	Type	In AQMA?	AQMA Title	2032 Annual mean PM <sub>2.5</sub> concentration (µg/m <sup>3</sup> )			Change Relative to Air Quality Standard (%)	Impact	Significance
							Without Project	With Project	Change			
CD029	18/00967/OUT	527836	149721	Committed development, residential	No		9.7	9.7	<0.1	<1	Negligible	Not significant
CD030	14/02124/F	527218	144582	Committed development, residential	No		9.2	9.2	<0.1	<1	Negligible	Not significant
CD031	15/00731/F	527778	143441	Committed development, residential	No		9.6	9.6	<0.1	<1	Negligible	Not significant
CD032	15/00640/P3JPA	528393	143062	Committed development, residential	No		10.2	10.2	<0.1	<1	Negligible	Not significant
CD033	15/00500/F	528523	142920	Committed development, residential	Yes	AQMA No.3 (Horley)	9.7	9.7	<0.1	<1	Negligible	Not significant
CD034	16/01739/PAP3O	528357	142886	Committed development, residential	No		9.8	9.8	<0.1	<1	Negligible	Not significant
CD035	19/00147/F	528242	145252	Committed development, residential	No		8.9	8.9	<0.1	<1	Negligible	Not significant
CD036	18/01971/F	528058	147183	Committed development, care home	No		9.3	9.3	<0.1	<1	Negligible	Not significant
CD038	19/01365/S73 (Lodgecrest Development Site)	528042	150471	Committed development, residential	Yes	AQMA No. 12 (Redhill)	10.1	10.1	<0.1	<1	Negligible	Not significant
CD039	17/02196/F	525617	148668	Committed development, residential	No		9.7	9.7	<0.1	<1	Negligible	Not significant
CD040	19/01623/F	527884	147606	Committed development, residential	No		9.2	9.2	<0.1	<1	Negligible	Not significant
CD042	18/01158/F	527857	150465	Committed development, other	Yes	AQMA No. 12 (Redhill)	10.0	10.0	<0.1	<1	Negligible	Not significant
CD043	19/00063/F	527900	150963	Committed development, residential	No		9.9	9.9	<0.1	<1	Negligible	Not significant
CD044	18/00222/OUT	528327	143084	Committed development, residential	No		10.0	10.0	<0.1	<1	Negligible	Not significant
CD045	20/02034/F	527837	142872	Committed development, residential	Yes	AQMA No.3 (Horley)	10.0	10.0	<0.1	<1	Negligible	Not significant
CD046	20/02017/S73	528363	143019	Committed development, residential	No		10.0	10.0	<0.1	<1	Negligible	Not significant
CD047	19/00210/RM1	527837	149998	Committed development, residential	No		10.0	10.0	<0.1	<1	Negligible	Not significant
CD048	20/01199/S73	528064	142810	Committed development, residential	No		9.8	9.8	<0.1	<1	Negligible	Not significant
CD049	20/01103/F	528054	142401	Committed development, residential	Yes	AQMA No.3 (Horley)	9.7	9.7	<0.1	<1	Negligible	Not significant
CD050	20/02644/HHOLD	527949	142343	Committed development, residential	Yes	AQMA No.3 (Horley)	9.6	9.6	<0.1	<1	Negligible	Not significant
CD051	20/01704/OUT	528328	142817	Committed development, residential	Yes	AQMA No.3 (Horley)	9.6	9.6	<0.1	<1	Negligible	Not significant
CD052	20/02770/F	528220	143608	Committed development, residential	No		10.1	10.1	<0.1	<1	Negligible	Not significant
CD053	20/01477/PAP3O	525477	150047	Committed development, residential	No		9.8	9.8	<0.1	<1	Negligible	Not significant
CD055	20/01880/CONLA	526875	142098	Committed development, residential	No		9.1	9.1	<0.1	<1	Negligible	Not significant
CD056	20/00862/PAP3O	528519	143063	Committed development, residential	No		10.3	10.3	<0.1	<1	Negligible	Not significant
CD057	19/01417/OUT	528536	143006	Committed development, residential	No		10.0	10.0	<0.1	<1	Negligible	Not significant
CD058	19/01973/OUT	530327	143354	Committed development, residential	No		9.9	9.9	<0.1	<1	Negligible	Not significant
CD059	19/01931/S73	527976	142924	Committed development, residential	No		9.5	9.5	<0.1	<1	Negligible	Not significant
CD060	20/02823/PAP3O	528436	143056	Committed development, residential	No		10.1	10.2	0.1	<1	Negligible	Not significant

ID	Name	X	Y	Type	In AQMA?	AQMA Title	2032 Annual mean PM <sub>2.5</sub> concentration (µg/m <sup>3</sup> )			Change Relative to Air Quality Standard (%)	Impact	Significance
							Without Project	With Project	Change			
CD061	19/00986/F	527346	144779	Committed development, residential	No		9.2	9.2	<0.1	<1	Negligible	Not significant
CD062	2019/548/EIA	531214	143209	Committed development, residential	No		9.5	9.6	0.1	<1	Negligible	Not significant
CD063	2018/2567	531045	143264	Committed development, residential	No		10.1	10.1	<0.1	<1	Negligible	Not significant
CD066	2020/2297	531774	142808	Committed development, residential	No		8.9	9.0	0.1	<1	Negligible	Not significant
CD067	2020/1099	530680	141453	Committed development, residential	No		10.1	10.1	<0.1	<1	Negligible	Not significant
CD068	2017/2292/cond1	531268	142738	Committed development, residential	No		9.1	9.1	<0.1	<1	Negligible	Not significant
CD069	DC/17/2481	523000	134622	Committed development, residential	No		9.9	9.9	<0.1	<1	Negligible	Not significant
CD071	DC/14/2132	523692	136668	Committed development, residential	No		8.9	8.9	<0.1	<1	Negligible	Not significant
CD072	DC/13/0368	524327	136672	Committed development, residential	No		9.6	9.6	<0.1	<1	Negligible	Not significant
CD074	DC/19/1529	520466	133543	Committed development, school	No		9.2	9.2	<0.1	<1	Negligible	Not significant
CD078	EIA/20/0004	524943	138596	Committed development, residential	No		8.5	8.5	<0.1	<1	Negligible	Not significant
CD079	DC/20/0882	525125	138572	Committed development, residential	No		9.2	9.2	<0.1	<1	Negligible	Not significant
CD081	MO/2019/1808	524601	140989	Committed development, residential	No		9.0	9.0	<0.1	<1	Negligible	Not significant
CD082	MO/2012/1621	526356	142739	Committed development, residential	No		8.8	8.8	<0.1	<1	Negligible	Not significant
CD083	MO/2020/0412	524568	143277	Committed development, residential	No		8.5	8.5	<0.1	<1	Negligible	Not significant
CD085	13/04127/OUTES	530506	138843	Committed development, residential	No		10.2	10.2	<0.1	<1	Negligible	Not significant
CD086	DM/18/3525	530976	138541	Committed development, residential	No		10.1	10.1	<0.1	<1	Negligible	Not significant
CD087	14/04662/OUT	530752	138730	Committed development, residential	No		10.3	10.3	<0.1	<1	Negligible	Not significant
CD091	DM/21/0028	533534	139307	Committed development, care home	No		9.0	9.0	<0.1	<1	Negligible	Not significant
CD092	DM/20/3081	533519	139402	Committed development, care home	No		8.9	8.9	<0.1	<1	Negligible	Not significant
CD095	Tinsley Lane	528420	138402	Committed development, residential	No		9.5	9.5	<0.1	<1	Negligible	Not significant
CD096	Land East of London Road Northgate	526977	137973	Committed development, residential	No		10.5	10.5	<0.1	<1	Negligible	Not significant
CD097	7 - 13 The Broadway & 1 - 3 Queens Square	526936	136737	Committed development, residential	No		10.2	10.2	<0.1	<1	Negligible	Not significant
CD098	Land adjacent to Sutherland House	528303	136541	Committed development, residential	No		9.8	9.8	<0.1	<1	Negligible	Not significant
CD099	Shaw House Pegler Way	526663	136659	Committed development, residential	No		10.5	10.5	<0.1	<1	Negligible	Not significant
CD101	Land to the southeast of Heathy Farm Balcombe Road	529902	138968	Committed development, residential	No		10.0	10.0	<0.1	<1	Negligible	Not significant
CD103	Telford Place/ Haslett Avenue	527349	136433	Committed development, residential	No		10.0	10.0	<0.1	<1	Negligible	Not significant
CD104	County Buildings	527303	136937	Committed development, residential	No		10.1	10.1	<0.1	<1	Negligible	Not significant
CD105	Crawley College	527381	136726	Committed development, residential	No		10.0	10.0	<0.1	<1	Negligible	Not significant



ID	Name	X	Y	Type	In AQMA?	AQMA Title	2032 Annual mean PM <sub>2.5</sub> concentration (µg/m <sup>3</sup> )			Change Relative to Air Quality Standard (%)	Impact	Significance
							Without Project	With Project	Change			
CD106	Land at Cross Keys	526850	136575	Committed development, residential	No		10.2	10.2	<0.1	<1	Negligible	Not significant
CD107	Henty Close Bewbush	524010	135063	Committed development, residential	No		9.7	9.7	<0.1	<1	Negligible	Not significant
CD108	Rushetts Road Play Area	525794	138103	Committed development, residential	No		9.1	9.1	<0.1	<1	Negligible	Not significant
CD109	Land east of Balcombe Road/Street Hill	530150	136116	Committed development, residential	No		10.0	10.0	<0.1	<1	Negligible	Not significant
CD110	St. Catherine's Hospice	526764	135783	Committed development, residential	No		10.2	10.2	<0.1	<1	Negligible	Not significant
CD113	Woodhurst Farmhouse Old Brighton Road South Pease Pottage	525864	132589	Committed development, residential	No		9.4	9.4	<0.1	<1	Negligible	Not significant
CD114	Copthorne Golf Club Copthorne Common Road Copthorne	532317	139331	Committed development, residential	No		8.9	8.9	<0.1	<1	Negligible	Not significant
CD115	Crabbet Park Old Hollow Near Crawley Worth	530392	137725	Committed development, residential	No		10.1	10.1	<0.1	<1	Negligible	Not significant
CD116	Land off the Close and Haroldslea Drive	529680	142225	Committed development, residential	No		9.3	9.3	<0.1	<1	Negligible	Not significant
CD117	Land at Meath Green	527222	144199	Committed development, residential	No		9.1	9.1	<0.1	<1	Negligible	Not significant
CD122	Reading Arch Road/ Brighton Road North	527917	150188	Committed development, residential	No		10.1	10.1	<0.1	<1	Negligible	Not significant
CD124	Former Chequers Hotel Bonehurst Road	528409	144102	Committed development, residential	No		9.8	9.8	<0.1	<1	Negligible	Not significant
CD125	59-61 Brighton Road Horley	528545	142953	Committed development, residential	No		9.7	9.7	<0.1	<1	Negligible	Not significant
CD126	Telephone Exchange Victoria Road South	528307	143044	Committed development, residential	No		9.9	9.9	<0.1	<1	Negligible	Not significant
CD127	Colebrook Noke Drive	528353	150717	Committed development, residential	No		9.6	9.6	<0.1	<1	Negligible	Not significant
CD128	Former Longmead Centre	527722	150488	Committed development, residential	No		9.9	9.9	<0.1	<1	Negligible	Not significant
CD130	Land adjacent to the Town Hall Castlefield Road	525414	150376	Committed development, residential	No		9.8	9.8	<0.1	<1	Negligible	Not significant
CD131	Library and Pool House Bancroft Road Reigate	525532	150156	Committed development, residential	No		9.7	9.7	<0.1	<1	Negligible	Not significant
CD132	Land West of Castle Drive	525600	147835	Committed development, residential	No		8.8	8.8	<0.1	<1	Negligible	Not significant
CD133	Horley Police Station 15 Massetts Road	528437	142923	Committed development, residential	Yes	AQMA No.3 (Horley)	9.6	9.6	<0.1	<1	Negligible	Not significant
CD134	Land at Plough Road and Redehall Road Smallfield	532038	143032	Committed development, residential	No		8.9	8.9	<0.1	<1	Negligible	Not significant
CD135	Land North of Plough Road Smallfield	532241	143436	Committed development, residential	No		8.8	8.8	<0.1	<1	Negligible	Not significant
CD136	Woodlands Garage Chapel Road Smallfield	531786	143371	Committed development, residential	No		9.4	9.4	<0.1	<1	Negligible	Not significant
CD137	Land north of Rosemary Lane	524405	141304	Committed development, residential	No		8.8	8.8	<0.1	<1	Negligible	Not significant
CD138	Land east of Ifield Road	524176	140511	Committed development, residential	No		8.6	8.6	<0.1	<1	Negligible	Not significant
CD146	Land Rear of Moonshiners Dolby Green	524135	140917	Committed development, residential	No		8.6	8.6	<0.1	<1	Negligible	Not significant
CD147	Land West of Reigate Road Hookwood Site Allocation Policy SA42	526196	142428	Committed development, residential	No		8.8	8.8	<0.1	<1	Negligible	Not significant
CD153	Land south of Kennel Lane Hookwood	526565	142597	Committed development, residential	No		8.8	8.8	<0.1	<1	Negligible	Not significant
CD154	Land adjacent to Three Ares Hookwood	526627	142519	Committed development, residential	No		8.8	8.8	<0.1	<1	Negligible	Not significant

ID	Name	X	Y	Type	In AQMA?	AQMA Title	2032 Annual mean PM <sub>2.5</sub> concentration (µg/m <sup>3</sup> )			Change Relative to Air Quality Standard (%)	Impact	Significance
							Without Project	With Project	Change			
CH0037	Little Smugglers	534242	139619	Care home	No		8.9	8.9	<0.1	<1	Negligible	Not significant
CH0046	Rowfant Residential Home	532591	136995	Care home	No		8.4	8.4	<0.1	<1	Negligible	Not significant
CH0048	Care at Stennings	531321	139203	Care home	No		9.2	9.2	<0.1	<1	Negligible	Not significant
CH0068	Homelands Nursing Home	521371	123703	Care home	No		8.2	8.2	<0.1	<1	Negligible	Not significant
CH0070	Kingsmead Lodge	519946	132621	Care home	No		9.7	9.7	<0.1	<1	Negligible	Not significant
CH0071	Kingsmead Care Centre	519946	132621	Care home	No		9.7	9.7	<0.1	<1	Negligible	Not significant
CH0106	Smugglers Barn	534242	139619	Care home	No		8.9	8.9	<0.1	<1	Negligible	Not significant
CH0110	Brownrigg	532506	139383	Care home	No		8.9	8.9	<0.1	<1	Negligible	Not significant
CH0118	Francis Court	531909	139594	Care home	No		9.2	9.2	<0.1	<1	Negligible	Not significant
CH0139	Abbey Lodge	530027	159899	Care home	Yes	Croydon AQMA	9.8	9.8	<0.1	<1	Negligible	Not significant
CH0142	Addington House	534405	161785	Care home	Yes	Croydon AQMA	9.5	9.5	<0.1	<1	Negligible	Not significant
CH0145	Angel Home	525565	165216	Care home	Yes	Sutton AQMA	11.0	11.0	<0.1	<1	Negligible	Not significant
CH0148	Beech Tree Care Home	530691	162022	Care home	Yes	Croydon AQMA	9.9	9.9	<0.1	<1	Negligible	Not significant
CH0149	Brighton Road	531005	161177	Care home	Yes	Croydon AQMA	10.7	10.8	0.1	<1	Negligible	Not significant
CH0150	The Manor	530758	161108	Care home	Yes	Croydon AQMA	9.6	9.6	<0.1	<1	Negligible	Not significant
CH0151	Beth Ezra	529699	161000	Care home	Yes	Croydon AQMA	9.5	9.5	<0.1	<1	Negligible	Not significant
CH0152	Better Care Residential Home	530476	160350	Care home	Yes	Croydon AQMA	10.3	10.3	<0.1	<1	Negligible	Not significant
CH0154	Blake Court	531499	164045	Care home	Yes	Croydon AQMA	10.9	10.9	<0.1	<1	Negligible	Not significant
CH0156	851 Brighton Road	531849	162142	Care home	Yes	Croydon AQMA	10.4	10.4	<0.1	<1	Negligible	Not significant
CH0159	Callum House	530204	160233	Care home	Yes	Croydon AQMA	9.8	9.8	<0.1	<1	Negligible	Not significant
CH0161	Carlene House	530852	161545	Care home	Yes	Croydon AQMA	9.5	9.5	<0.1	<1	Negligible	Not significant
CH0163	Clifton Manor	528863	164167	Care home	Yes	Sutton AQMA	11.4	11.4	<0.1	<1	Negligible	Not significant
CH0164	82 Coombe Road	533752	164500	Care home	Yes	Croydon AQMA	10.3	10.3	<0.1	<1	Negligible	Not significant
CH0167	Cranley Gardens	529178	163471	Care home	Yes	Sutton AQMA	10.1	10.1	<0.1	<1	Negligible	Not significant
CH0169	Dunheved Lodge	531305	167425	Care home	Yes	Croydon AQMA	12.2	12.2	<0.1	<1	Negligible	Not significant
CH0170	The Eadmund	530010	159875	Care home	Yes	Croydon AQMA	9.7	9.7	<0.1	<1	Negligible	Not significant
CH0172	Elm Glade	523165	164649	Care home	Yes	Sutton AQMA	10.7	10.7	<0.1	<1	Negligible	Not significant
CH0175	Evergreen Partnership	529043	162488	Care home	Yes	Sutton AQMA	10.0	10.0	<0.1	<1	Negligible	Not significant
CH0176	Foxley Lodge	531419	161299	Care home	Yes	Croydon AQMA	10.4	10.4	<0.1	<1	Negligible	Not significant
CH0177	Gate Lodge	529869	161052	Care home	Yes	Croydon AQMA	9.5	9.5	<0.1	<1	Negligible	Not significant
CH0179	Care Management Group - 3 The Green	525671	165100	Care home	Yes	Sutton AQMA	11.0	11.0	<0.1	<1	Negligible	Not significant
CH0181	Hall Grange	535654	165401	Care home	Yes	Croydon AQMA	9.9	9.9	<0.1	<1	Negligible	Not significant
CH0182	Heather Way Home	535834	162894	Care home	Yes	Croydon AQMA	9.6	9.6	<0.1	<1	Negligible	Not significant
CH0183	Care Management Group - 374 St Helier Avenue	526054	166815	Care home	Yes	Merton AQMA	11.8	11.8	<0.1	<1	Negligible	Not significant
CH0186	Jordan Lodge	532431	164426	Care home	Yes	Croydon AQMA	11.1	11.1	<0.1	<1	Negligible	Not significant
CH0188	Jean Garwood House	532183	164599	Care home	Yes	Croydon AQMA	11.0	11.0	<0.1	<1	Negligible	Not significant
CH0189	Scott House	532435	164427	Care home	Yes	Croydon AQMA	11.2	11.2	<0.1	<1	Negligible	Not significant
CH0190	Linda Lodge	525080	163332	Care home	Yes	Sutton AQMA	10.1	10.1	<0.1	<1	Negligible	Not significant
CH0191	Lucerne House	532056	168054	Care home	Yes	Croydon AQMA	11.9	11.9	<0.1	<1	Negligible	Not significant
CH0196	Nas House	534898	166366	Care home	Yes	Croydon AQMA	11.7	11.7	<0.1	<1	Negligible	Not significant
CH0199	The Params Care Ltd	530975	161772	Care home	Yes	Croydon AQMA	10.1	10.1	<0.1	<1	Negligible	Not significant
CH0204	Raola House	529220	162162	Care home	Yes	Sutton AQMA	10.2	10.2	<0.1	<1	Negligible	Not significant
CH0205	44 Kimberley Road	531956	167466	Care home	Yes	Croydon AQMA	12.2	12.2	<0.1	<1	Negligible	Not significant
CH0207	Oval Residential	533207	166005	Care home	Yes	Croydon AQMA	11.6	11.6	<0.1	<1	Negligible	Not significant
CH0208	170 Oval Road	533212	166007	Care home	Yes	Croydon AQMA	11.6	11.6	<0.1	<1	Negligible	Not significant
CH0209	477 Brighton Road	532233	162566	Care home	Yes	Croydon AQMA	10.6	10.6	<0.1	<1	Negligible	Not significant



ID	Name	X	Y	Type	In AQMA?	AQMA Title	2032 Annual mean PM <sub>2.5</sub> concentration (µg/m <sup>3</sup> )			Change Relative to Air Quality Standard (%)	Impact	Significance
							Without Project	With Project	Change			
CH0210	33 Gonville Road	531010	167646	Care home	Yes	Croydon AQMA	12.3	12.3	<0.1	<1	Negligible	Not significant
CH0213	Rosina Lodge	532198	163535	Care home	Yes	Croydon AQMA	10.4	10.4	<0.1	<1	Negligible	Not significant
CH0214	Rosswood Gardens	529031	163841	Care home	Yes	Sutton AQMA	10.2	10.2	<0.1	<1	Negligible	Not significant
CH0215	Roselawn House	530688	162025	Care home	Yes	Croydon AQMA	9.9	9.9	<0.1	<1	Negligible	Not significant
CH0219	Ryelands	528686	163786	Care home	Yes	Sutton AQMA	10.0	10.0	<0.1	<1	Negligible	Not significant
CH0221	Shepherds Corner	532247	166614	Care home	Yes	Croydon AQMA	11.9	11.9	<0.1	<1	Negligible	Not significant
CH0222	7 Smitham Downs Road	530284	160473	Care home	Yes	Croydon AQMA	9.8	9.8	<0.1	<1	Negligible	Not significant
CH0223	Speakers Court	532657	166463	Care home	Yes	Croydon AQMA	11.7	11.7	<0.1	<1	Negligible	Not significant
CH0225	Thornton Lodge	531804	168040	Care home	Yes	Croydon AQMA	12.1	12.1	<0.1	<1	Negligible	Not significant
CH0227	Tree Tops	533396	164233	Care home	Yes	Croydon AQMA	10.1	10.1	<0.1	<1	Negligible	Not significant
CH0228	Walton House	528953	162902	Care home	Yes	Sutton AQMA	9.5	9.5	<0.1	<1	Negligible	Not significant
CH0231	The White House	529536	158394	Care home	Yes	Croydon AQMA	9.2	9.3	0.1	<1	Negligible	Not significant
CH0232	White Lodge	529710	162028	Care home	Yes	Croydon AQMA	10.2	10.2	<0.1	<1	Negligible	Not significant
CH0233	Wilhelmina House	533596	165553	Care home	Yes	Croydon AQMA	11.2	11.2	<0.1	<1	Negligible	Not significant
CH0235	100 Woodcote Grove Road	529845	160586	Care home	Yes	Croydon AQMA	9.8	9.8	<0.1	<1	Negligible	Not significant
CH0236	Woodcote House	529211	162634	Care home	Yes	Sutton AQMA	9.8	9.8	<0.1	<1	Negligible	Not significant
CH0237	York Road	525125	162894	Care home	Yes	Sutton AQMA	9.8	9.8	<0.1	<1	Negligible	Not significant
CH0238	14a York Road	525120	163263	Care home	Yes	Sutton AQMA	10.1	10.1	<0.1	<1	Negligible	Not significant
CH0246	Arundel House	524976	159281	Care home	No		9.9	9.9	<0.1	<1	Negligible	Not significant
CH0247	Ashcroft Care Home	528354	151302	Care home	No		10.0	10.0	<0.1	<1	Negligible	Not significant
CH0249	Ashleigh House	528298	150134	Care home	No		9.9	9.9	<0.1	<1	Negligible	Not significant
CH0251	Barnfield	528279	142568	Care home	Yes	AQMA No.3 (Horley)	9.7	9.7	<0.1	<1	Negligible	Not significant
CH0252	The Beeches	517263	156639	Care home	No		10.6	10.6	<0.1	<1	Negligible	Not significant
CH0254	33 Blanford Road	525081	150338	Care home	Yes	AQMA No.9 (Reigate High St / West St / Bell St)	10.1	10.1	<0.1	<1	Negligible	Not significant
CH0257	Briar House	527258	142416	Care home	No		9.5	9.5	<0.1	<1	Negligible	Not significant
CH0261	Cavendish Care	528326	150519	Care home	No		9.6	9.6	<0.1	<1	Negligible	Not significant
CH0262	Cedar Lodge	524568	141140	Care home	No		8.8	8.8	<0.1	<1	Negligible	Not significant
CH0269	Church Farm Bungalow	502638	164732	Care home	No		9.9	9.9	<0.1	<1	Negligible	Not significant
CH0274	QEF Independent Living Services	515316	158531	Care home	No		10.7	10.7	<0.1	<1	Negligible	Not significant
CH0282	Fircroft	528259	151030	Care home	No		10.1	10.1	<0.1	<1	Negligible	Not significant
CH0295	Heathlands (Walton-on-the-Hill)	522143	154983	Care home	No		9.1	9.1	<0.1	<1	Negligible	Not significant
CH0303	Kenilworth	528969	142909	Care home	No		9.6	9.6	<0.1	<1	Negligible	Not significant
CH0304	Kenilworth (Banstead)	524887	159130	Care home	No		9.9	9.9	<0.1	<1	Negligible	Not significant
CH0306	La Luz	523434	155817	Care home	No		9.0	9.0	<0.1	<1	Negligible	Not significant
CH0311	Longford	528067	142802	Care home	No		9.9	9.9	<0.1	<1	Negligible	Not significant
CH0313	Lumley Road	528460	143349	Care home	No		9.8	9.8	<0.1	<1	Negligible	Not significant
CH0314	Malvern	528156	142953	Care home	No		9.6	9.6	<0.1	<1	Negligible	Not significant
CH0317	Millview	524333	141071	Care home	No		9.1	9.1	<0.1	<1	Negligible	Not significant
CH0320	Nutbush Cottage	528407	144986	Care home	No		9.9	9.9	<0.1	<1	Negligible	Not significant
CH0321	56 Oakwood Road	528610	143465	Care home	No		9.9	9.9	<0.1	<1	Negligible	Not significant
CH0322	Oakleigh	535176	152197	Care home	No		10.2	10.2	<0.1	<1	Negligible	Not significant
CH0327	Park Hall Resource Centre	525327	151126	Care home	No		9.4	9.4	<0.1	<1	Negligible	Not significant
CH0330	Prinsted	527805	142479	Care home	Yes	AQMA No.3 (Horley)	9.6	9.5	-0.1	<-1	Negligible	Not significant
CH0331	Prosignia Ltd	528660	156283	Care home	No		9.4	9.4	<0.1	<1	Negligible	Not significant
CH0332	Rainscombe Bungalow	532905	141815	Care home	No		8.5	8.5	<0.1	<1	Negligible	Not significant

ID	Name	X	Y	Type	In AQMA?	AQMA Title	2032 Annual mean PM <sub>2.5</sub> concentration (µg/m <sup>3</sup> )			Change Relative to Air Quality Standard (%)	Impact	Significance
							Without Project	With Project	Change			
CH0333	Rainscombe Farm	532903	141815	Care home	No		8.5	8.5	<0.1	<1	Negligible	Not significant
CH0335	Redehall Cottage	532157	141201	Care home	No		8.8	8.8	<0.1	<1	Negligible	Not significant
CH0336	Redstone House	531253	148719	Care home	No		10.1	10.2	0.1	<1	Negligible	Not significant
CH0340	44a Harriotts Lane	517535	157477	Care home	No		11.0	11.0	<0.1	<1	Negligible	Not significant
CH0344	Roseland	524869	159259	Care home	No		9.9	9.9	<0.1	<1	Negligible	Not significant
CH0345	Rutland Nursing Home	524423	150523	Care home	No		9.2	9.2	<0.1	<1	Negligible	Not significant
CH0349	69 Reigate Road	526249	144331	Care home	No		8.9	8.9	<0.1	<1	Negligible	Not significant
CH0352	Shrewsbury House	529193	152715	Care home	No		10.5	10.5	<0.1	<1	Negligible	Not significant
CH0354	Southlands	527895	151174	Care home	No		9.9	9.9	<0.1	<1	Negligible	Not significant
CH0366	1 Wood Close	528198	145907	Care home	No		8.9	8.9	<0.1	<1	Negligible	Not significant
CH0368	Wray Park Care Home	525876	151357	Care home	No		9.3	9.3	<0.1	<1	Negligible	Not significant
CH0369	Clayton House	526687	135911	Care home	No		10.3	10.3	<0.1	<1	Negligible	Not significant
CH0370	Deerswood Lodge	525280	137676	Care home	No		9.7	9.7	<0.1	<1	Negligible	Not significant
CH0372	Trent House	529864	140446	Care home	No		9.0	9.0	<0.1	<1	Negligible	Not significant
CH0373	Amberley Lodge Nursing Home	530688	160954	Care home	Yes	Croydon AQMA	9.8	9.8	<0.1	<1	Negligible	Not significant
CH0375	Broadlands Nursing Home Ltd	524549	162978	Care home	Yes	Sutton AQMA	9.7	9.7	<0.1	<1	Negligible	Not significant
CH0379	Grennell Lodge	526422	165338	Care home	Yes	Sutton AQMA	10.9	10.9	<0.1	<1	Negligible	Not significant
CH0380	Green Lane	525805	166949	Care home	Yes	Sutton AQMA	11.5	11.5	<0.1	<1	Negligible	Not significant
CH0383	James Terry Court	531957	163883	Care home	Yes	Croydon AQMA	10.5	10.5	<0.1	<1	Negligible	Not significant
CH0384	Jesmund Nursing Home	525125	162894	Care home	Yes	Sutton AQMA	9.8	9.8	<0.1	<1	Negligible	Not significant
CH0385	St John's Nursing Home Ltd	531907	164085	Care home	Yes	Croydon AQMA	11.2	11.2	<0.1	<1	Negligible	Not significant
CH0388	Orchard House Nursing Home	525637	165272	Care home	Yes	Sutton AQMA	10.9	10.9	<0.1	<1	Negligible	Not significant
CH0390	Purley View Nursing Home	531166	161493	Care home	Yes	Croydon AQMA	11.2	11.2	<0.1	<1	Negligible	Not significant
CH0392	Shirley View	524632	162377	Care home	Yes	Sutton AQMA	9.7	9.7	<0.1	<1	Negligible	Not significant
CH0393	Southdown	525231	162495	Care home	Yes	Sutton AQMA	9.9	9.9	<0.1	<1	Negligible	Not significant
CH0395	Barchester Thackeray House Care Home	533690	165736	Care home	Yes	Croydon AQMA	11.2	11.2	<0.1	<1	Negligible	Not significant
CH0397	Tudor House	533131	164534	Care home	Yes	Croydon AQMA	10.1	10.1	<0.1	<1	Negligible	Not significant
CH0398	Westside Nursing Home	530089	162131	Care home	Yes	Croydon AQMA	10.0	10.0	<0.1	<1	Negligible	Not significant
CH0399	Whitgift House	532412	164024	Care home	Yes	Croydon AQMA	10.8	10.8	<0.1	<1	Negligible	Not significant
CH0400	Willow Lodge	524856	162587	Care home	Yes	Sutton AQMA	9.7	9.7	<0.1	<1	Negligible	Not significant
CH0401	75 Woodcote Road	529074	163102	Care home	Yes	Sutton AQMA	10.7	10.7	<0.1	<1	Negligible	Not significant
CH0403	The Barn House	528909	153450	Care home	No		10.6	10.6	<0.1	<1	Negligible	Not significant
CH0406	Bolters Corner	524929	160244	Care home	No		10.2	10.2	<0.1	<1	Negligible	Not significant
CH0409	Chaldon Rise Nursing Home	531006	153553	Care home	No		10.6	10.6	<0.1	<1	Negligible	Not significant
CH0410	Coppice Lea Care Home with Nursing	530674	152749	Care home	No		10.5	10.6	0.1	<1	Negligible	Not significant
CH0418	Fermoyle House Nursing Home	504489	164368	Care home	No		11.7	11.7	<0.1	<1	Negligible	Not significant
CH0423	The Grange Nursing Home	504581	162376	Care home	No		10.0	10.0	<0.1	<1	Negligible	Not significant
CH0425	Kingswood Court	524397	155399	Care home	No		9.2	9.2	<0.1	<1	Negligible	Not significant
CH0426	Barchester Wykeham House Care Home	528336	142744	Care home	Yes	AQMA No.3 (Horley)	9.6	9.6	<0.1	<1	Negligible	Not significant
CH0432	Barchester Reigate Beaumont	524262	150721	Care home	No		9.1	9.1	<0.1	<1	Negligible	Not significant
CH0441	Tyrwhitt House	515413	158827	Care home	No		10.6	10.6	<0.1	<1	Negligible	Not significant
CH0442	Warrengate Nursing Home	524313	155711	Care home	No		9.2	9.2	<0.1	<1	Negligible	Not significant
CH0446	Ferndale Nursing Home	526913	135850	Care home	No		10.2	10.2	<0.1	<1	Negligible	Not significant
CH0447	Ifield Park Care Home	524780	136603	Care home	No		9.6	9.6	<0.1	<1	Negligible	Not significant
CH0448	Liberty Lodge	531839	161803	Care home	Yes	Croydon AQMA	10.1	10.1	<0.1	<1	Negligible	Not significant
CH0449	Heatherwood Nursing Home	530659	161921	Care home	Yes	Croydon AQMA	9.6	9.6	<0.1	<1	Negligible	Not significant



ID	Name	X	Y	Type	In AQMA?	AQMA Title	2032 Annual mean PM <sub>2.5</sub> concentration (µg/m <sup>3</sup> )			Change Relative to Air Quality Standard (%)	Impact	Significance
							Without Project	With Project	Change			
CH0450	Cheam Cottage	524362	163703	Care home	Yes	Sutton AQMA	10.4	10.4	<0.1	<1	Negligible	Not significant
CH0451	Rosina Gardens	531871	162163	Care home	Yes	Croydon AQMA	10.4	10.4	<0.1	<1	Negligible	Not significant
CH0454	Kings Lodge Centre for Complex Needs	531149	148555	Care home	No		10.0	10.1	0.1	<1	Negligible	Not significant
CH0455	Magnolia House	524808	163893	Care home	Yes	Sutton AQMA	10.2	10.2	<0.1	<1	Negligible	Not significant
CH0458	Kings Lodge Care Centre	505669	161548	Care home	No		12.0	12.0	<0.1	<1	Negligible	Not significant
CH0459	Oak Field	532120	166245	Care home	Yes	Croydon AQMA	11.7	11.7	<0.1	<1	Negligible	Not significant
CH0460	Burleys Wood	528110	135751	Care home	No		9.8	9.8	<0.1	<1	Negligible	Not significant
CH0465	Albany Lodge Nursing Home	532787	166475	Care home	Yes	Croydon AQMA	11.9	11.9	<0.1	<1	Negligible	Not significant
CH0470	Rowans	523616	156117	Care home	No		9.6	9.6	<0.1	<1	Negligible	Not significant
CH0474	Brookmead	524814	137247	Care home	No		9.0	9.0	<0.1	<1	Negligible	Not significant
CH0481	Dorandene	525876	151357	Care home	No		9.3	9.3	<0.1	<1	Negligible	Not significant
CH0482	The Pantiles Care Home	517634	157513	Care home	No		10.9	10.9	<0.1	<1	Negligible	Not significant
CH0484	Rutland House	526280	165389	Care home	Yes	Sutton AQMA	11.0	11.0	<0.1	<1	Negligible	Not significant
CH0486	Beddington Care Home	530795	164861	Care home	Yes	Croydon AQMA	11.2	11.2	<0.1	<1	Negligible	Not significant
CH0488	Sutton Court Care Centre	523265	164811	Care home	Yes	Sutton AQMA	10.8	10.8	<0.1	<1	Negligible	Not significant
CH0489	Woodside Court	534301	167505	Care home	Yes	Croydon AQMA	11.8	11.8	<0.1	<1	Negligible	Not significant
CH0490	Unicorn House	533448	164330	Care home	Yes	Croydon AQMA	10.0	10.0	<0.1	<1	Negligible	Not significant
CH0505	Milner House	518152	156769	Care home	No		10.5	10.5	<0.1	<1	Negligible	Not significant
CH0507	The Oaks	527947	136711	Care home	No		10.0	10.0	<0.1	<1	Negligible	Not significant
CH0508	Paddock Cottage	524905	137584	Care home	No		9.0	9.0	<0.1	<1	Negligible	Not significant
CH0511	Tushmore Lane	527268	137862	Care home	Yes	Hazelwick AQMA	10.5	10.5	<0.1	<1	Negligible	Not significant
CH0513	Heavers Court Care Home for Dementia and Nursing	533180	167749	Care home	Yes	Croydon AQMA	11.5	11.5	<0.1	<1	Negligible	Not significant
CH0520	Anand Lodge	533258	166715	Care home	Yes	Croydon AQMA	11.6	11.6	<0.1	<1	Negligible	Not significant
CH0522	Croftdown House	529043	157799	Care home	Yes	Croydon AQMA	9.1	9.1	<0.1	<1	Negligible	Not significant
CH0523	Roseleigh	528180	142966	Care home	No		9.6	9.6	<0.1	<1	Negligible	Not significant
CH0528	Young Prospect	527862	150856	Care home	No		10.0	10.0	<0.1	<1	Negligible	Not significant
CH0529	Iyanla Residential Home	534229	166060	Care home	Yes	Croydon AQMA	11.2	11.2	<0.1	<1	Negligible	Not significant
CH0530	44 Broad Green Avenue	531733	166958	Care home	Yes	Croydon AQMA	11.9	11.9	<0.1	<1	Negligible	Not significant
CH0532	Crystal	529809	160579	Care home	Yes	Croydon AQMA	9.5	9.5	<0.1	<1	Negligible	Not significant
CH0536	West Hall	505530	160612	Care home	No		10.5	10.5	<0.1	<1	Negligible	Not significant
CH0541	Barrington Lodge Nursing Home	533497	166511	Care home	Yes	Croydon AQMA	12.1	12.2	0.1	<1	Negligible	Not significant
CH0542	Acorns	529842	137781	Care home	No		10.4	10.4	<0.1	<1	Negligible	Not significant
CH0543	The Orchards	527545	136665	Care home	No		10.2	10.2	<0.1	<1	Negligible	Not significant
CH0544	Oak House	528331	135622	Care home	No		9.7	9.7	<0.1	<1	Negligible	Not significant
CH0545	Abbey Cheam Centre	524642	162604	Care home	Yes	Sutton AQMA	9.7	9.7	<0.1	<1	Negligible	Not significant
CH0546	Bridge House Care Centre	528702	165185	Care home	Yes	Sutton AQMA	11.1	11.1	<0.1	<1	Negligible	Not significant
CH0547	Chippings	528399	142708	Care home	Yes	AQMA No.3 (Horley)	9.6	9.6	<0.1	<1	Negligible	Not significant
CH0549	Upfield	528196	142629	Care home	Yes	AQMA No.3 (Horley)	9.7	9.7	<0.1	<1	Negligible	Not significant
CH0551	Sylvanhurst House- CTK Residential Care Homes	534215	161636	Care home	Yes	Croydon AQMA	9.8	9.9	0.1	<1	Negligible	Not significant
CH0554	Larkfield	525807	142322	Care home	No		8.7	8.7	<0.1	<1	Negligible	Not significant
CH0558	Clifton House	530148	159986	Care home	Yes	Croydon AQMA	10.0	10.0	<0.1	<1	Negligible	Not significant
CH0559	Cabot House	526711	135821	Care home	No		10.3	10.3	<0.1	<1	Negligible	Not significant
CH0566	Threeways	528019	146978	Care home	No		9.6	9.6	<0.1	<1	Negligible	Not significant
CH0569	Gracewell of Horley Park	527718	143475	Care home	No		9.5	9.6	0.1	<1	Negligible	Not significant
CH0571	Warren Court	531919	161691	Care home	Yes	Croydon AQMA	10.1	10.1	<0.1	<1	Negligible	Not significant
CH0574	Villa Maria Nursing Home	533022	164252	Care home	Yes	Croydon AQMA	10.3	10.3	<0.1	<1	Negligible	Not significant

ID	Name	X	Y	Type	In AQMA?	AQMA Title	2032 Annual mean PM <sub>2.5</sub> concentration (µg/m <sup>3</sup> )			Change Relative to Air Quality Standard (%)	Impact	Significance
							Without Project	With Project	Change			
CH0575	Lona Lodge	525104	166308	Care home	Yes	Sutton AQMA	11.4	11.3	-0.1	<-1	Negligible	Not significant
CH0577	Smallbrook Care Home	528106	142693	Care home	Yes	AQMA No.3 (Horley)	9.6	9.6	<0.1	<1	Negligible	Not significant
CH0579	Oban House Care Home	531939	164369	Care home	Yes	Croydon AQMA	11.2	11.2	<0.1	<1	Negligible	Not significant
CH0580	Rosemanor 2	531001	161172	Care home	Yes	Croydon AQMA	10.7	10.8	0.1	<1	Negligible	Not significant
CH0582	Tanners Farm	529332	141954	Care home	No		9.7	9.8	0.1	<1	Negligible	Not significant
CH0584	Greensleeves Care Home	526527	136129	Care home	No		10.1	10.1	<0.1	<1	Negligible	Not significant
CH0591	Ambleside Lodge	528190	146436	Care home	No		9.5	9.5	<0.1	<1	Negligible	Not significant
CH0594	1 Cranleigh Gardens	525751	165633	Care home	Yes	Sutton AQMA	11.0	11.0	<0.1	<1	Negligible	Not significant
CH0596	Evergreen Lodge	533042	164618	Care home	Yes	Croydon AQMA	10.4	10.5	0.1	<1	Negligible	Not significant
CH0597	Angel Lodge	532945	162748	Care home	Yes	Croydon AQMA	9.8	9.8	<0.1	<1	Negligible	Not significant
CH0598	Clarendon Nursing Home	532743	168035	Care home	Yes	Croydon AQMA	12.0	12.0	<0.1	<1	Negligible	Not significant
CH0600	Mary's Home	531889	164310	Care home	Yes	Croydon AQMA	11.2	11.2	<0.1	<1	Negligible	Not significant
CH0606	Jane House	532782	140716	Care home	No		8.9	8.9	<0.1	<1	Negligible	Not significant
E0001	Langshott Infant School Smallfiel Road Horley	529062	143283	Education	No		9.6	9.6	<0.1	<1	Negligible	Not significant
E0002	Pound Hill Junior School Crawley Lane Crawley	529283	137246	Education	No		10.2	10.2	<0.1	<1	Negligible	Not significant
E0003	Horley Infant School Lumley Road Horley	528339	143494	Education	No		9.8	9.8	<0.1	<1	Negligible	Not significant
E0005	Copthorne Church of England Junior School Church Road Crawley	531647	139445	Education	No		9.2	9.2	<0.1	<1	Negligible	Not significant
E0006	Fairway Infant School Fairway Crawley	531653	139073	Education	No		9.3	9.3	<0.1	<1	Negligible	Not significant
E0007	Redehall Preparatory School Redehall Road Horley	531893	142528	Education	No		9.1	9.1	<0.1	<1	Negligible	Not significant
E0008	Trinity Oaks Church of England Primary School Brookfield Drive Horley	529268	144190	Education	No		9.0	9.1	0.1	<1	Negligible	Not significant
E0009	Pound Hill Infant School Crawley Lane Crawley	529195	137201	Education	No		10.3	10.3	<0.1	<1	Negligible	Not significant
E0010	Burstow Primary School Wheelers Lane Horley	531770	143125	Education	No		9.4	9.4	<0.1	<1	Negligible	Not significant
E0011	Cranbrook Nursery School Antlands Lane Horley	530721	140469	Education	No		9.8	9.8	<0.1	<1	Negligible	Not significant
E0012	Langley Green Primary School/Willow Tree Pre-school Stagelands Crawley	526139	138010	Education	No		9.7	9.7	<0.1	<1	Negligible	Not significant
E0013	Cranbrook Childcare & Learning Charlwood Road Horley	526360	141937	Education	No		8.7	8.7	<0.1	<1	Negligible	Not significant
E0014	Three Bridges Infant School Gales Place Crawley	527882	136919	Education	No		9.9	9.9	<0.1	<1	Negligible	Not significant
E0015	Daisy Chain Day Nursery Three Bridges Road Crawley	528600	136988	Education	No		10.4	10.4	<0.1	<1	Negligible	Not significant
E0016	Fennies Day Nursery Albert Road Horley	528115	143507	Education	No		10.3	10.3	<0.1	<1	Negligible	Not significant
E0017	Northgate Primary School Green Lane Crawley	527236	137383	Education	No		10.1	10.1	<0.1	<1	Negligible	Not significant
E0018	Three Bridges Junior School Gales Drive Crawley	527892	136920	Education	No		9.9	9.9	<0.1	<1	Negligible	Not significant
E0019	Milton Mount Primary School Grattons Drive Crawley	529176	137874	Education	No		10.2	10.2	<0.1	<1	Negligible	Not significant
E0020	Manorfield Primary and Nursery School Sangers Drive Horley	527734	143105	Education	No		9.6	9.6	<0.1	<1	Negligible	Not significant
E0021	Toad Hall Nursery Massetts Road Horley	528400	142898	Education	Yes	AQMA No.3 (Horley)	9.6	9.6	<0.1	<1	Negligible	Not significant
E0022	St Margaret's Church of England Primary School The Mardens Crawley	525567	137340	Education	No		9.8	9.8	<0.1	<1	Negligible	Not significant
E0023	The Mill Primary School Ifield Drive Crawley	525057	136775	Education	No		9.9	9.9	<0.1	<1	Negligible	Not significant
E0024	West Green Primary School West Green Drive Crawley	526235	137012	Education	No		10.1	10.1	<0.1	<1	Negligible	Not significant
E0025	Brookfield Day Nursery London Road Crawley	527116	139361	Education	No		9.4	9.4	<0.1	<1	Negligible	Not significant
E0026	Meath Green Infant School Kiln Lane Horley	527549	144173	Education	No		9.2	9.2	<0.1	<1	Negligible	Not significant
E0027	Manor Green Primary School Lady Margaret Road Crawley	525508	137094	Education	No		10.0	10.0	<0.1	<1	Negligible	Not significant
E0028	St Wilfrids Catholic School St Wilfrids Way Crawley	525828	136175	Education	No		9.8	9.8	<0.1	<1	Negligible	Not significant
E0030	Meath Green Junior School Greenfields Road Horley	528004	144247	Education	No		9.4	9.4	<0.1	<1	Negligible	Not significant
E0031	Our Lady Queen of Heaven Catholic Primary School Hare Lane Crawley	525812	137853	Education	No		9.8	9.8	<0.1	<1	Negligible	Not significant



ID	Name	X	Y	Type	In AQMA?	AQMA Title	2032 Annual mean PM <sub>2.5</sub> concentration (µg/m <sup>3</sup> )			Change Relative to Air Quality Standard (%)	Impact	Significance
							Without Project	With Project	Change			
E0032	The Oakwood School Balcombe Road Horley	528977	143064	Education	No		9.8	9.9	0.1	<1	Negligible	Not significant
E0033	Hazelwick School Hazelwick Mill Lane Crawley	528472	137857	Education	No		10.2	10.2	<0.1	<1	Negligible	Not significant
E0034	Yattendon School Oakwood Road Horley	528463	143622	Education	No		9.8	9.8	<0.1	<1	Negligible	Not significant
E0035	Gossops Green Community Primary School Kidborough Road Crawley	525046	136025	Education	No		9.7	9.7	<0.1	<1	Negligible	Not significant
E0036	Willow Tree Montessori Lumley Road Horley	528350	143526	Education	No		9.8	9.8	<0.1	<1	Negligible	Not significant
E0037	Charlwood Village Infant School/Charlwood Pre-school Swan Lane Horley	524591	141241	Education	No		8.8	8.8	<0.1	<1	Negligible	Not significant
E0038	Charlwood House Day Nursery Charlwood Road Crawley	526325	139867	Education	No		8.9	8.9	<0.1	<1	Negligible	Not significant
E0039	The Bungalow Sure Start Children's Centre Kiln Lane Horley	527693	144199	Education	No		9.1	9.2	0.1	<1	Negligible	Not significant
E0040	School in North East Neighbourhood	529874	139331	Education	No		8.9	8.9	<0.1	<1	Negligible	Not significant
E0041	Roshe School Halifax Close Pound Hill	530049	138331	Education	No		10.4	10.4	<0.1	<1	Negligible	Not significant
E0042	Brookfield Day Nursery London Road Langley Green	526983	139032	Education	No		9.2	9.2	<0.1	<1	Negligible	Not significant
E0043	Crawley College College Road Crawley	527279	136788	Education	No		10.3	10.3	<0.1	<1	Negligible	Not significant
E0044	Our Lady Queen of Heaven Playgroup/Gateways Playgroup	526086	138076	Education	No		9.5	9.5	<0.1	<1	Negligible	Not significant
E0045	Peter Pan Playgroup	531613	139518	Education	No		9.3	9.3	<0.1	<1	Negligible	Not significant
E0046	The Little House Montessori	531240	141454	Education	No		8.8	8.8	<0.1	<1	Negligible	Not significant
E0047	Jack and Jill Pre School	531364	139455	Education	No		9.3	9.3	<0.1	<1	Negligible	Not significant
E0048	Langley Lane Playgroup	525242	137905	Education	No		9.7	9.7	<0.1	<1	Negligible	Not significant
E0049	Horley Infant School Lumley Road Horley_AP	528359	143465	Education	No		9.8	9.8	<0.1	<1	Negligible	Not significant
E0050	Manorfield Primary and Nursery School Sangers Drive Horley_AP	527733	143145	Education	No		9.6	9.6	<0.1	<1	Negligible	Not significant
E0051	The Mill Primary School Ifield Drive Crawley_AP	525121	136740	Education	No		10.0	10.0	<0.1	<1	Negligible	Not significant
E0052	Yattendon School Oakwood Road Horley_AP	528484	143585	Education	No		9.8	9.8	<0.1	<1	Negligible	Not significant
E0054	Northgate Primary School Green Lane Crawley_AP	527203	137415	Education	No		10.1	10.1	<0.1	<1	Negligible	Not significant
E0055	Northgate Children & Family Centre Barnfield Road Crawley	527275	137473	Education	No		10.1	10.1	<0.1	<1	Negligible	Not significant
E0060	Chertsey Sure Start Children's Centre	503496	166768	Education	No		11.0	11.0	<0.1	<1	Negligible	Not significant
E0065	Reigate Steppingstones Sure Start Children's Centre	525448	150155	Education	No		10.2	10.2	<0.1	<1	Negligible	Not significant
E0073	Newminster Children's Centre	526256	166917	Education	Yes	Merton AQMA	11.4	11.5	0.1	<1	Negligible	Not significant
E0074	Green Oak Children's Centre (Formally Nonsuch and Cheam Sure Start Children's Centre)	523830	165687	Education	Yes	Sutton AQMA	11.4	11.4	<0.1	<1	Negligible	Not significant
E0075	Maidenbower and Pound Hill Children & Family Centre	529287	137141	Education	No		10.2	10.2	<0.1	<1	Negligible	Not significant
E0080	The Grange Children's Centre	528779	165303	Education	Yes	Sutton AQMA	11.1	11.1	<0.1	<1	Negligible	Not significant
E0082	The Red Oak Sure Start Children's Centre	529935	153155	Education	No		10.6	10.6	<0.1	<1	Negligible	Not significant
E0085	Welcare in East Surrey Sure Start Children's Centre	527771	150795	Education	No		9.9	9.9	<0.1	<1	Negligible	Not significant
E0088	East Surrey College	528285	152053	Education	No		9.8	9.8	<0.1	<1	Negligible	Not significant
E0091	White Lodge Children's Centre	502995	165564	Education	No		10.0	10.0	<0.1	<1	Negligible	Not significant
E0093	Forge Wood Primary School	529305	139138	Education	No		8.8	8.8	<0.1	<1	Negligible	Not significant
E0097	Merstham Primary School	529001	152997	Education	No		10.7	10.7	<0.1	<1	Negligible	Not significant
E0098	Aurora Redehall School	531914	141450	Education	No		8.8	8.8	<0.1	<1	Negligible	Not significant
E0099	Brookways School	523750	165481	Education	Yes	Sutton AQMA	11.2	11.2	<0.1	<1	Negligible	Not significant
E0100	Reigate College	525412	150521	Education	No		10.0	10.0	<0.1	<1	Negligible	Not significant
E0108	Merrywood House Independent Special School	524008	152406	Education	No		10.3	10.3	<0.1	<1	Negligible	Not significant
E0109	Westvale Park Primary Academy	526997	144531	Education	No		8.8	8.8	<0.1	<1	Negligible	Not significant
E0110	Atelier 21 Future School	526401	134567	Education	No		9.7	9.7	<0.1	<1	Negligible	Not significant
E0113	Purley Nursery School	531442	161965	Education	Yes	Croydon AQMA	10.3	10.3	<0.1	<1	Negligible	Not significant

ID	Name	X	Y	Type	In AQMA?	AQMA Title	2032 Annual mean PM <sub>2.5</sub> concentration (µg/m <sup>3</sup> )			Change Relative to Air Quality Standard (%)	Impact	Significance
							Without Project	With Project	Change			
E0115	The Coningsby Pupil Referral Unit	532724	164850	Education	Yes	Croydon AQMA	11.4	11.4	<0.1	<1	Negligible	Not significant
E0116	Elmwood Junior School	531901	166914	Education	Yes	Croydon AQMA	11.8	11.8	<0.1	<1	Negligible	Not significant
E0117	Elmwood Infant School	531912	167009	Education	Yes	Croydon AQMA	12.2	12.2	<0.1	<1	Negligible	Not significant
E0118	Howard Primary School	532264	164559	Education	Yes	Croydon AQMA	10.9	10.9	<0.1	<1	Negligible	Not significant
E0119	Purley Oaks Primary School	532714	163279	Education	Yes	Croydon AQMA	10.4	10.4	<0.1	<1	Negligible	Not significant
E0120	South Norwood Primary School	534144	168036	Education	Yes	Croydon AQMA	11.5	11.6	0.1	<1	Negligible	Not significant
E0122	Woodside Primary School and Children's Centre	534211	166913	Education	Yes	Croydon AQMA	11.5	11.5	<0.1	<1	Negligible	Not significant
E0125	Gresham Primary School	534049	161192	Education	Yes	Croydon AQMA	9.5	9.5	<0.1	<1	Negligible	Not significant
E0126	Smitham Primary School	529440	159388	Education	Yes	Croydon AQMA	9.5	9.5	<0.1	<1	Negligible	Not significant
E0128	Park Hill Junior School	533075	165294	Education	Yes	Croydon AQMA	10.7	10.7	<0.1	<1	Negligible	Not significant
E0129	Forestdale Primary School	536636	163011	Education	Yes	Croydon AQMA	9.4	9.4	<0.1	<1	Negligible	Not significant
E0131	Heavers Farm Primary School	533555	167819	Education	Yes	Croydon AQMA	11.2	11.2	<0.1	<1	Negligible	Not significant
E0132	Park Hill Infant School	533077	165278	Education	Yes	Croydon AQMA	10.7	10.7	<0.1	<1	Negligible	Not significant
E0134	St John's CofE Primary School	535785	165486	Education	Yes	Croydon AQMA	9.8	9.8	<0.1	<1	Negligible	Not significant
E0135	Parish Church CofE Junior School	531660	165115	Education	Yes	Croydon AQMA	11.2	11.2	<0.1	<1	Negligible	Not significant
E0136	Parish Church CE Nursery and Infant School	531681	165103	Education	Yes	Croydon AQMA	11.3	11.3	<0.1	<1	Negligible	Not significant
E0138	Christ Church CofE Primary School (Purley)	531870	162362	Education	Yes	Croydon AQMA	10.1	10.1	<0.1	<1	Negligible	Not significant
E0140	St Mary's RC Junior School	532663	166264	Education	Yes	Croydon AQMA	11.7	11.7	<0.1	<1	Negligible	Not significant
E0141	St Mary's Catholic Infant School	532476	166182	Education	Yes	Croydon AQMA	11.7	11.7	<0.1	<1	Negligible	Not significant
E0142	Regina Coeli Catholic Primary School	531889	163287	Education	Yes	Croydon AQMA	10.1	10.1	<0.1	<1	Negligible	Not significant
E0144	St Chad's Catholic Primary School	533387	167861	Education	Yes	Croydon AQMA	11.2	11.2	<0.1	<1	Negligible	Not significant
E0146	St Andrew's CofE Voluntary Aided High School	531666	165106	Education	Yes	Croydon AQMA	11.3	11.3	<0.1	<1	Negligible	Not significant
E0147	St Mary's Catholic High School	532473	166299	Education	Yes	Croydon AQMA	11.7	11.7	<0.1	<1	Negligible	Not significant
E0148	Selsdon Primary and Nursery School	535520	162685	Education	Yes	Croydon AQMA	9.9	9.9	<0.1	<1	Negligible	Not significant
E0150	Coloma Convent Girls' School	535582	165173	Education	Yes	Croydon AQMA	9.8	9.8	<0.1	<1	Negligible	Not significant
E0152	Elmhurst School	532918	164487	Education	Yes	Croydon AQMA	11.0	11.0	<0.1	<1	Negligible	Not significant
E0153	Laleham Lea School	530172	162202	Education	Yes	Croydon AQMA	9.6	9.6	<0.1	<1	Negligible	Not significant
E0155	Whitgift School	532316	164087	Education	Yes	Croydon AQMA	10.8	10.8	<0.1	<1	Negligible	Not significant
E0157	St David's School	530831	161526	Education	Yes	Croydon AQMA	9.5	9.5	<0.1	<1	Negligible	Not significant
E0158	Trinity School	535193	165810	Education	Yes	Croydon AQMA	10.1	10.2	0.1	<1	Negligible	Not significant
E0160	Croydon High School	535131	162043	Education	Yes	Croydon AQMA	9.6	9.6	<0.1	<1	Negligible	Not significant
E0161	Old Palace of John Whitgift School	532022	165446	Education	Yes	Croydon AQMA	11.6	11.6	<0.1	<1	Negligible	Not significant
E0162	New Life Christian School	531902	165761	Education	Yes	Croydon AQMA	11.5	11.6	0.1	<1	Negligible	Not significant
E0163	Folly's End Christian School	533036	164604	Education	Yes	Croydon AQMA	10.4	10.4	<0.1	<1	Negligible	Not significant
E0164	BRIT School for Performing Arts and Technology	532864	167388	Education	Yes	Croydon AQMA	12.0	12.0	<0.1	<1	Negligible	Not significant
E0166	St Giles School	532007	163586	Education	Yes	Croydon AQMA	10.5	10.5	<0.1	<1	Negligible	Not significant
E0168	Red Gates School	536128	163229	Education	Yes	Croydon AQMA	9.4	9.4	<0.1	<1	Negligible	Not significant
E0172	St Teresa's Catholic Primary School	526632	167148	Education	Yes	Merton AQMA	11.5	11.5	<0.1	<1	Negligible	Not significant
E0178	Avenue Primary School	525187	162351	Education	Yes	Sutton AQMA	9.9	9.9	<0.1	<1	Negligible	Not significant
E0184	Hackbridge Primary School	528369	166058	Education	Yes	Sutton AQMA	10.8	10.8	<0.1	<1	Negligible	Not significant
E0189	Brookfield Primary School	524279	166040	Education	Yes	Sutton AQMA	11.0	11.0	<0.1	<1	Negligible	Not significant
E0193	Beddington Infants' School	529217	164957	Education	Yes	Sutton AQMA	10.6	10.6	<0.1	<1	Negligible	Not significant
E0199	All Saints Benhilton CofE Primary School	525929	165295	Education	Yes	Sutton AQMA	11.0	11.0	<0.1	<1	Negligible	Not significant
E0200	Holy Trinity CofE Junior School	529090	164820	Education	Yes	Sutton AQMA	10.5	10.5	<0.1	<1	Negligible	Not significant
E0202	St Cecilia's Catholic Primary School	523869	165771	Education	Yes	Sutton AQMA	11.2	11.2	<0.1	<1	Negligible	Not significant
E0203	St Mary's RC Junior School	532663	166264	Education	Yes	Croydon AQMA	11.7	11.7	<0.1	<1	Negligible	Not significant



ID	Name	X	Y	Type	In AQMA?	AQMA Title	2032 Annual mean PM <sub>2.5</sub> concentration (µg/m <sup>3</sup> )			Change Relative to Air Quality Standard (%)	Impact	Significance
							Without Project	With Project	Change			
E0208	All Saints Carshalton Church of England Primary School	528282	164478	Education	Yes	Sutton AQMA	10.6	10.6	<0.1	<1	Negligible	Not significant
E0214	Collingwood School	528785	164198	Education	Yes	Sutton AQMA	10.7	10.7	<0.1	<1	Negligible	Not significant
E0218	Dunton Green Primary School	551132	157357	Education	Yes	Sevenoaks AQMA No. 13 A25	10.0	10.0	<0.1	<1	Negligible	Not significant
E0231	Grange Park School	561144	158373	Education	No		10.2	10.2	<0.1	<1	Negligible	Not significant
E0232	Cotelands PRU Co John Ruskin College	536367	163095	Education	Yes	Croydon AQMA	9.5	9.5	<0.1	<1	Negligible	Not significant
E0233	Chertsey Nursery School	503353	166826	Education	No		10.9	10.9	<0.1	<1	Negligible	Not significant
E0253	Holmesdale Community Infant School	525582	151132	Education	No		9.4	9.4	<0.1	<1	Negligible	Not significant
E0255	St John's Primary School	527250	149364	Education	No		9.7	9.7	<0.1	<1	Negligible	Not significant
E0256	Byfleet Primary School	505679	161616	Education	No		11.9	11.9	<0.1	<1	Negligible	Not significant
E0264	Banstead Community Junior School	524926	159582	Education	No		10.0	10.0	<0.1	<1	Negligible	Not significant
E0269	Ongar Place Primary School	504336	163888	Education	No		11.7	11.7	<0.1	<1	Negligible	Not significant
E0274	Meadowcroft Community Infant School	503617	165234	Education	No		11.2	11.2	<0.1	<1	Negligible	Not significant
E0278	Reigate Priory Community Junior School	525322	150072	Education	No		9.6	9.6	<0.1	<1	Negligible	Not significant
E0284	Furze field Primary School	530015	153090	Education	No		10.7	10.8	0.1	<1	Negligible	Not significant
E0307	Holy Family Catholic Primary School Addlestone	504179	164024	Education	No		11.8	11.8	<0.1	<1	Negligible	Not significant
E0308	St Peter's Catholic Primary School	517386	157248	Education	No		11.6	11.6	<0.1	<1	Negligible	Not significant
E0313	St Joseph's Catholic Primary School Redhill	527394	150764	Education	No		9.8	9.8	<0.1	<1	Negligible	Not significant
E0314	St Matthew's CofE Primary School	527795	151071	Education	No		9.9	9.9	<0.1	<1	Negligible	Not significant
E0319	Reigate School	526289	148739	Education	No		9.4	9.4	<0.1	<1	Negligible	Not significant
E0323	Oakwood School	529000	143180	Education	No		9.8	9.8	<0.1	<1	Negligible	Not significant
E0324	St Andrew's Catholic School	517451	157208	Education	No		11.4	11.4	<0.1	<1	Negligible	Not significant
E0329	Tadworth Primary School	523702	156299	Education	No		9.7	9.7	<0.1	<1	Negligible	Not significant
E0332	Salesian School Chertsey	503152	165824	Education	No		11.3	11.3	<0.1	<1	Negligible	Not significant
E0333	Aberdour Preparatory School	524525	158320	Education	No		9.6	9.6	<0.1	<1	Negligible	Not significant
E0344	Downsend School	517614	156985	Education	No		11.4	11.4	<0.1	<1	Negligible	Not significant
E0346	St John's School	516989	156649	Education	No		9.7	9.7	<0.1	<1	Negligible	Not significant
E0347	The Hawthorns School	531689	151888	Education	No		10.1	10.1	<0.1	<1	Negligible	Not significant
E0349	Micklefield School	525265	150852	Education	No		9.8	9.8	<0.1	<1	Negligible	Not significant
E0360	Danes Hill Preparatory School	514551	160175	Education	No		9.3	9.3	<0.1	<1	Negligible	Not significant
E0363	Bramley School	522164	154937	Education	No		9.2	9.2	<0.1	<1	Negligible	Not significant
E0365	Downsend School Pre-Prep Leatherhead	517156	156766	Education	No		10.7	10.7	<0.1	<1	Negligible	Not significant
E0370	Sir William Perkins's School	503701	166317	Education	No		11.5	11.5	<0.1	<1	Negligible	Not significant
E0385	Limpsfield Grange School	540353	153732	Education	No		10.1	10.1	<0.1	<1	Negligible	Not significant
E0392	Woodfield School	530153	152711	Education	No		10.3	10.3	<0.1	<1	Negligible	Not significant
E0394	Three Bridges Primary School	528072	137007	Education	No		10.1	10.1	<0.1	<1	Negligible	Not significant
E0396	Maidenbower Infant School	529519	135953	Education	No		10.1	10.1	<0.1	<1	Negligible	Not significant
E0398	St Margaret's CofE Primary School	525609	137284	Education	No		9.8	9.8	<0.1	<1	Negligible	Not significant
E0399	St Francis of Assisi Catholic Primary School Crawley	527310	135947	Education	No		10.5	10.5	<0.1	<1	Negligible	Not significant
E0400	St Andrew's CofE Primary School	528296	135905	Education	No		9.8	9.8	<0.1	<1	Negligible	Not significant
E0401	Ifield Community College	525412	136922	Education	No		9.9	9.9	<0.1	<1	Negligible	Not significant
E0402	Holy Trinity CofE Secondary School Crawley	525487	135614	Education	No		10.2	10.2	<0.1	<1	Negligible	Not significant
E0403	Manor Green College	525442	137195	Education	No		9.7	9.7	<0.1	<1	Negligible	Not significant
E0409	Culvers House Primary School	528231	166331	Education	Yes	Sutton AQMA	10.5	10.5	<0.1	<1	Negligible	Not significant
E0410	The Brook School	529268	135417	Education	No		10.1	10.1	<0.1	<1	Negligible	Not significant
E0411	Maidenbower Junior School	529574	135904	Education	No		10.1	10.1	<0.1	<1	Negligible	Not significant
E0413	Thornton Heath Children's Centre	532629	168135	Education	Yes	Croydon AQMA	11.9	11.9	<0.1	<1	Negligible	Not significant

ID	Name	X	Y	Type	In AQMA?	AQMA Title	2032 Annual mean PM <sub>2.5</sub> concentration (µg/m <sup>3</sup> )			Change Relative to Air Quality Standard (%)	Impact	Significance
							Without Project	With Project	Change			
E0414	Selhurst Early Years Centre	532988	167415	Education	Yes	Croydon AQMA	12.0	12.0	<0.1	<1	Negligible	Not significant
E0416	Kingsley Primary School	531100	166351	Education	Yes	Croydon AQMA	11.7	11.7	<0.1	<1	Negligible	Not significant
E0420	Malmesbury Primary School	526256	167025	Education	Yes	Merton AQMA	11.6	11.6	<0.1	<1	Negligible	Not significant
E0421	Cressey College	534524	167782	Education	Yes	Croydon AQMA	11.7	11.7	<0.1	<1	Negligible	Not significant
E0422	Cornfield School	527638	147744	Education	No		9.0	9.0	<0.1	<1	Negligible	Not significant
E0423	Cambridge Tutors College	533029	164863	Education	Yes	Croydon AQMA	10.1	10.1	<0.1	<1	Negligible	Not significant
E0425	Link Primary School	530354	164854	Education	Yes	Sutton AQMA	10.5	10.5	<0.1	<1	Negligible	Not significant
E0426	Link Secondary School	530646	164867	Education	Yes	Sutton AQMA	11.1	11.1	<0.1	<1	Negligible	Not significant
E0428	Southgate Primary	526760	135556	Education	No		10.2	10.2	<0.1	<1	Negligible	Not significant
E0429	Oriel High School	529077	135712	Education	No		10.1	10.1	<0.1	<1	Negligible	Not significant
E0430	Moving On Pupil Referral Unit	532415	164971	Education	Yes	Croydon AQMA	11.8	11.8	<0.1	<1	Negligible	Not significant
E0431	The Surrey Teaching Centre	523893	156620	Education	No		9.7	9.8	0.1	<1	Negligible	Not significant
E0436	Al-Khair School	533097	166191	Education	Yes	Croydon AQMA	12.4	12.4	<0.1	<1	Negligible	Not significant
E0438	Focus School - Carshalton Campus	528525	161626	Education	Yes	Sutton AQMA	9.2	9.2	<0.1	<1	Negligible	Not significant
E0439	The Children's Trust School	523884	156472	Education	No		9.8	9.8	<0.1	<1	Negligible	Not significant
E0440	Leatherhead Trinity School and Children's Centre	516626	157004	Education	No		10.4	10.4	<0.1	<1	Negligible	Not significant
E0442	Gilbert Scott Primary School	535974	163194	Education	Yes	Croydon AQMA	9.3	9.3	<0.1	<1	Negligible	Not significant
E0444	Papillon House	521201	152992	Education	No		8.9	8.9	<0.1	<1	Negligible	Not significant
E0445	Woodcote Primary School	529662	160722	Education	Yes	Croydon AQMA	9.3	9.3	<0.1	<1	Negligible	Not significant
E0451	Harris Academy Purley	531786	163282	Education	Yes	Croydon AQMA	10.1	10.1	<0.1	<1	Negligible	Not significant
E0452	Oasis Academy Shirley Park	534794	166664	Education	Yes	Croydon AQMA	11.9	11.9	<0.1	<1	Negligible	Not significant
E0454	The Quest Academy	535984	163126	Education	Yes	Croydon AQMA	9.3	9.3	<0.1	<1	Negligible	Not significant
E0455	The Crescent Primary School	532757	167538	Education	Yes	Croydon AQMA	12.0	12.0	<0.1	<1	Negligible	Not significant
E0458	Cheam Park Farm Junior School	524403	165165	Education	Yes	Sutton AQMA	10.8	10.8	<0.1	<1	Negligible	Not significant
E0459	Whitehorse Manor Infant School	532815	168081	Education	Yes	Croydon AQMA	12.3	12.3	<0.1	<1	Negligible	Not significant
E0460	Whitehorse Manor Junior School	532806	168039	Education	Yes	Croydon AQMA	12.3	12.3	<0.1	<1	Negligible	Not significant
E0461	Ecclesbourne Primary School	532109	167590	Education	Yes	Croydon AQMA	11.9	11.9	<0.1	<1	Negligible	Not significant
E0468	Wallington High School for Girls	529042	162598	Education	Yes	Sutton AQMA	10.0	10.0	<0.1	<1	Negligible	Not significant
E0470	Westbourne Primary School	525079	165269	Education	Yes	Sutton AQMA	11.0	11.0	<0.1	<1	Negligible	Not significant
E0472	Wallington County Grammar School	528965	164944	Education	Yes	Sutton AQMA	11.2	11.2	<0.1	<1	Negligible	Not significant
E0476	Glenthorne High School	525384	166076	Education	Yes	Sutton AQMA	11.5	11.5	<0.1	<1	Negligible	Not significant
E0478	ARK Oval Primary Academy	533068	166020	Education	Yes	Croydon AQMA	11.6	11.6	<0.1	<1	Negligible	Not significant
E0479	Hazelwick School	528372	137813	Education	No		10.3	10.3	<0.1	<1	Negligible	Not significant
E0481	Croydon Metropolitan College	532421	164748	Education	Yes	Croydon AQMA	11.4	11.4	<0.1	<1	Negligible	Not significant
E0483	Educational Excellence and Wellbeing	532367	165211	Education	Yes	Croydon AQMA	12.5	12.5	<0.1	<1	Negligible	Not significant
E0487	Shirley High School Performing Arts College	535897	165199	Education	Yes	Croydon AQMA	9.8	9.8	<0.1	<1	Negligible	Not significant
E0494	St Thomas Becket Catholic Primary School	534370	167369	Education	Yes	Croydon AQMA	11.7	11.7	<0.1	<1	Negligible	Not significant
E0497	Seymour Primary School	525722	134890	Education	No		10.0	10.0	<0.1	<1	Negligible	Not significant
E0499	Hilltop Primary School	526467	135575	Education	No		10.2	10.2	<0.1	<1	Negligible	Not significant
E0503	Aerodrome Primary Academy	531702	164181	Education	Yes	Croydon AQMA	11.0	11.0	<0.1	<1	Negligible	Not significant
E0504	Wrotham School	561091	158241	Education	No		10.1	10.1	<0.1	<1	Negligible	Not significant
E0506	Harris Primary Academy Kenley	532270	160300	Education	Yes	Croydon AQMA	9.7	9.7	<0.1	<1	Negligible	Not significant
E0509	The Cedars School	534405	164511	Education	Yes	Croydon AQMA	9.6	9.6	<0.1	<1	Negligible	Not significant
E0512	Jubilee High School	504161	164440	Education	No		12.5	12.5	<0.1	<1	Negligible	Not significant
E0513	Pycroft Grange Primary School	503270	167006	Education	No		10.4	10.4	<0.1	<1	Negligible	Not significant
E0515	St Paul's CofE Primary School	504214	164553	Education	No		11.9	11.9	<0.1	<1	Negligible	Not significant



ID	Name	X	Y	Type	In AQMA?	AQMA Title	2032 Annual mean PM <sub>2.5</sub> concentration (µg/m <sup>3</sup> )			Change Relative to Air Quality Standard (%)	Impact	Significance
							Without Project	With Project	Change			
E0517	Harris Primary Academy Haling Park	532656	163897	Education	Yes	Croydon AQMA	10.5	10.5	<0.1	<1	Negligible	Not significant
E0524	Broadmead Primary School	532913	167010	Education	Yes	Croydon AQMA	12.0	12.0	<0.1	<1	Negligible	Not significant
E0527	Harris Invictus Academy Croydon	532012	166279	Education	Yes	Croydon AQMA	11.9	11.9	<0.1	<1	Negligible	Not significant
E0528	Paxton Academy Sports and Science	531907	168162	Education	Yes	Croydon AQMA	12.1	12.2	0.1	<1	Negligible	Not significant
E0529	The Gatwick School	528544	139295	Education	No		9.1	9.1	<0.1	<1	Negligible	Not significant
E0636	St Peter's CofE (Aided) Primary School	521088	122605	Education	No		8.9	8.9	<0.1	<1	Negligible	Not significant
H0001	Ifield Medical Centre Lady Margaret Road Crawley	525144	137381	Healthcare	No		10.0	10.0	<0.1	<1	Negligible	Not significant
H0002	The Gables Nursing Home Ifield Green Crawley	525039	138203	Healthcare	No		9.0	9.1	0.1	<1	Negligible	Not significant
H0003	Bridge Medical Centre Wassand Close Crawley	528348	136914	Healthcare	No		10.0	10.0	<0.1	<1	Negligible	Not significant
H0004	Farmfield Hospital Farmfield Drive Horley	525871	142305	Healthcare	No		8.7	8.7	<0.1	<1	Negligible	Not significant
H0005	Spire Gatwick Park Hospital Povey Cross Road Hookwood	526928	142637	Healthcare	No		9.0	9.0	<0.1	<1	Negligible	Not significant
H0006	Barnfield Care Home Upfield Horley	528278	142567	Healthcare	Yes	AQMA No.3 (Horley)	9.7	9.7	<0.1	<1	Negligible	Not significant
H0017	The Surgery	521279	122490	Healthcare	No		8.9	8.9	<0.1	<1	Negligible	Not significant
H0032	The Dumbledore Surgery	526240	129796	Healthcare	No		9.0	9.0	<0.1	<1	Negligible	Not significant
H0097	St. Peters Hospital	502601	165152	Healthcare	No		9.4	9.4	<0.1	<1	Negligible	Not significant
H0105	St Anthony's Hospital	523969	165983	Healthcare	Yes	Sutton AQMA	10.9	10.9	<0.1	<1	Negligible	Not significant
H0110	Overline House	527125	136352	Healthcare	No		10.0	10.0	<0.1	<1	Negligible	Not significant
H0111	Crawley Walk In Centre	526321	136849	Healthcare	No		10.1	10.1	<0.1	<1	Negligible	Not significant
H0112	Central Health Clinic	527273	136923	Healthcare	No		10.2	10.2	<0.1	<1	Negligible	Not significant
H0113	Ravendene Primary Care Centre	526733	136226	Healthcare	No		10.2	10.2	<0.1	<1	Negligible	Not significant
H0114	Crawley Hospital	526229	136764	Healthcare	No		10.1	10.1	<0.1	<1	Negligible	Not significant
H0115	Langley Green Clinic	526085	137939	Healthcare	No		10.1	10.1	<0.1	<1	Negligible	Not significant
H0116	Bishops Bell Clinic	526342	136923	Healthcare	No		10.2	10.2	<0.1	<1	Negligible	Not significant
H0117	Gossops Green Clinic	524984	136055	Healthcare	No		9.6	9.6	<0.1	<1	Negligible	Not significant
H0119	Unit 7 Bluebird House	526881	142186	Healthcare	No		9.1	9.2	0.1	<1	Negligible	Not significant
H0122	Croydon University Hospital	531717	167204	Healthcare	Yes	Croydon AQMA	12.2	12.2	<0.1	<1	Negligible	Not significant
H0123	Purley War Memorial Hospital	531451	161843	Healthcare	Yes	Croydon AQMA	10.5	10.6	0.1	<1	Negligible	Not significant
H0124	Queens Accommodation	532008	167321	Healthcare	Yes	Croydon AQMA	12.0	12.1	0.1	<1	Negligible	Not significant
H0125	Sickle Cell And Thalassaemia Centre	532711	167740	Healthcare	Yes	Croydon AQMA	12.5	12.5	<0.1	<1	Negligible	Not significant
H0126	Woodside Health Centre	534525	167758	Healthcare	Yes	Croydon AQMA	11.7	11.7	<0.1	<1	Negligible	Not significant
H0127	Thornton Heath Health Centre	532461	168250	Healthcare	Yes	Croydon AQMA	11.8	11.9	0.1	<1	Negligible	Not significant
H0128	Morland Road Clinic	533405	166411	Healthcare	Yes	Croydon AQMA	12.0	12.0	<0.1	<1	Negligible	Not significant
H0130	Shirley Clinic	535074	166042	Healthcare	Yes	Croydon AQMA	11.0	11.0	<0.1	<1	Negligible	Not significant
H0131	Purley Community Health Clinic	531548	161708	Healthcare	Yes	Croydon AQMA	10.3	10.3	<0.1	<1	Negligible	Not significant
H0132	Rectory Park Clinic	533782	161255	Healthcare	Yes	Croydon AQMA	9.5	9.5	<0.1	<1	Negligible	Not significant
H0133	Waddon Clinic	531211	164480	Healthcare	Yes	Croydon AQMA	11.1	11.1	<0.1	<1	Negligible	Not significant
H0134	Lennard Road	532070	166388	Healthcare	Yes	Croydon AQMA	11.6	11.6	<0.1	<1	Negligible	Not significant
H0135	Crystal Centre For Children's Services	531962	166685	Healthcare	Yes	Croydon AQMA	12.2	12.2	<0.1	<1	Negligible	Not significant
H0137	Croydon Nhs Walk-In-Centre	532325	165378	Healthcare	Yes	Croydon AQMA	12.0	12.0	<0.1	<1	Negligible	Not significant
H0138	Access Ability	532462	167384	Healthcare	Yes	Croydon AQMA	11.9	11.9	<0.1	<1	Negligible	Not significant
H0139	Leon House	532396	165041	Healthcare	Yes	Croydon AQMA	11.9	11.9	<0.1	<1	Negligible	Not significant
H0140	Surestart	532013	166236	Healthcare	Yes	Croydon AQMA	11.8	11.9	0.1	<1	Negligible	Not significant
H0141	Tollgate Children's Centre	535104	167333	Healthcare	Yes	Croydon AQMA	10.8	10.8	<0.1	<1	Negligible	Not significant
H0143	Brigstock Primary Care	531625	167932	Healthcare	Yes	Croydon AQMA	12.3	12.3	<0.1	<1	Negligible	Not significant
H0155	Smcs At Perseid School	525774	167296	Healthcare	Yes	Merton AQMA	11.2	11.2	<0.1	<1	Negligible	Not significant
H0157	Smcs At Abbey Cheam Centre	524626	162670	Healthcare	Yes	Sutton AQMA	9.7	9.7	<0.1	<1	Negligible	Not significant

ID	Name	X	Y	Type	In AQMA?	AQMA Title	2032 Annual mean PM <sub>2.5</sub> concentration (µg/m <sup>3</sup> )			Change Relative to Air Quality Standard (%)	Impact	Significance
							Without Project	With Project	Change			
H0162	Wallington Resource Centre	529074	163103	Healthcare	Yes	Sutton AQMA	10.7	10.7	<0.1	<1	Negligible	Not significant
H0163	Cheam Resource Centre	523841	165702	Healthcare	Yes	Sutton AQMA	11.5	11.5	<0.1	<1	Negligible	Not significant
H0164	Elm Avenue (Orchard Hill)	527877	164407	Healthcare	Yes	Sutton AQMA	10.3	10.3	<0.1	<1	Negligible	Not significant
H0165	Bell House	528112	164511	Healthcare	Yes	Sutton AQMA	11.1	11.1	<0.1	<1	Negligible	Not significant
H0167	Jubilee Health Centre East	528855	163615	Healthcare	Yes	Sutton AQMA	10.9	10.9	<0.1	<1	Negligible	Not significant
H0169	S&M Complex Needs Service	528904	163643	Healthcare	Yes	Sutton AQMA	10.8	10.8	<0.1	<1	Negligible	Not significant
H0170	Southern House 111 Centre	532629	165729	Healthcare	Yes	Croydon AQMA	11.7	11.7	<0.1	<1	Negligible	Not significant
H0172	South Croydon Ambulance Station	531786	163814	Healthcare	Yes	Croydon AQMA	10.3	10.3	<0.1	<1	Negligible	Not significant
H0173	St Helier Ambulance Station	526435	166874	Healthcare	Yes	Sutton AQMA	11.4	11.4	<0.1	<1	Negligible	Not significant
H0174	Sutton Ambulance Station	525403	162560	Healthcare	Yes	Sutton AQMA	9.7	9.7	<0.1	<1	Negligible	Not significant
H0177	Runnymede Hospital	502802	165318	Healthcare	No		9.5	9.5	<0.1	<1	Negligible	Not significant
H0182	South Park Clinic	525484	149928	Healthcare	No		10.3	10.3	<0.1	<1	Negligible	Not significant
H0186	Horley Health Centre	528285	143097	Healthcare	No		10.0	10.0	<0.1	<1	Negligible	Not significant
H0187	Health Centre Exchange Road	527289	136873	Healthcare	No		10.7	10.7	<0.1	<1	Negligible	Not significant
H0188	West Green Child Centre (Crawley)	526249	136953	Healthcare	No		10.2	10.2	<0.1	<1	Negligible	Not significant
H0190	Greystone House Surgery	527438	150598	Healthcare	No		9.9	9.9	<0.1	<1	Negligible	Not significant
H0195	Croydon South (Mhoa)	531406	161919	Healthcare	Yes	Croydon AQMA	10.4	10.4	<0.1	<1	Negligible	Not significant
H0196	Croydon Perinatal Cmht	532086	165853	Healthcare	Yes	Croydon AQMA	11.7	11.7	<0.1	<1	Negligible	Not significant
H0197	Croydon Child And Adolescent Mh Services	532371	165213	Healthcare	Yes	Croydon AQMA	12.5	12.5	<0.1	<1	Negligible	Not significant
H0198	Amberley Lodge Nursing Home	530767	160903	Healthcare	Yes	Croydon AQMA	11.1	11.2	0.1	<1	Negligible	Not significant
H0199	Womens Service Croydon	529489	161811	Healthcare	Yes	Croydon AQMA	9.9	9.9	<0.1	<1	Negligible	Not significant
H0200	Croydon Corporate Headquarters Carolyn House	532642	165897	Healthcare	Yes	Croydon AQMA	11.6	11.6	<0.1	<1	Negligible	Not significant
H0201	Selhurst Road Hostel	533827	168282	Healthcare	Yes	Croydon AQMA	11.9	11.9	<0.1	<1	Negligible	Not significant
H0202	Lantern Hall Day Centre	532114	165162	Healthcare	Yes	Croydon AQMA	12.0	12.0	<0.1	<1	Negligible	Not significant
H0203	Mhoa Croydon North	533181	167750	Healthcare	Yes	Croydon AQMA	11.5	11.5	<0.1	<1	Negligible	Not significant
H0204	Crisis Unit	534116	166166	Healthcare	Yes	Croydon AQMA	11.3	11.3	<0.1	<1	Negligible	Not significant
H0205	Add-Croydon Dip	532324	165320	Healthcare	Yes	Croydon AQMA	12.1	12.1	<0.1	<1	Negligible	Not significant
H0207	Geoffrey Harris House	534405	164511	Healthcare	Yes	Croydon AQMA	9.6	9.6	<0.1	<1	Negligible	Not significant
H0221	Purley Dialysis Unit	532046	162323	Healthcare	Yes	Croydon AQMA	10.4	10.4	<0.1	<1	Negligible	Not significant
H0223	Shotfield Health Centre	528774	163588	Healthcare	Yes	Sutton AQMA	10.5	10.5	<0.1	<1	Negligible	Not significant
H0232	The Lodge	527845	164507	Healthcare	Yes	Sutton AQMA	10.3	10.3	<0.1	<1	Negligible	Not significant
H0241	Newminster Children's Centre	526363	167051	Healthcare	Yes	Merton AQMA	11.6	11.6	<0.1	<1	Negligible	Not significant
H0244	Priory Crescent Clinic	523669	164733	Healthcare	Yes	Sutton AQMA	10.5	10.5	<0.1	<1	Negligible	Not significant
H0246	The Weald Day Hospital	526264	136746	Healthcare	No		10.1	10.1	<0.1	<1	Negligible	Not significant
H0247	Exchange Road Clinic	527337	136876	Healthcare	No		10.4	10.4	<0.1	<1	Negligible	Not significant
H0248	Crawley & Horsham Atc (Sr)	524972	137230	Healthcare	No		9.2	9.2	<0.1	<1	Negligible	Not significant
H0249	Nws.Crs & Htt	526861	138469	Healthcare	No		9.7	9.7	<0.1	<1	Negligible	Not significant
H0250	Longley House	526898	136287	Healthcare	No		10.2	10.2	<0.1	<1	Negligible	Not significant
H0251	Teasel Childrens Home	525603	135055	Healthcare	No		10.1	10.1	<0.1	<1	Negligible	Not significant
H0253	Maidenbower Day Centre	529496	135879	Healthcare	No		10.1	10.1	<0.1	<1	Negligible	Not significant
H0254	Gatwick Park Hospital	527151	142551	Healthcare	No		9.3	9.3	<0.1	<1	Negligible	Not significant
H0255	Crawley Kidney Treatment Centre	526776	138997	Healthcare	No		9.5	9.5	<0.1	<1	Negligible	Not significant
H0266	I-Access East	525848	149880	Healthcare	No		9.5	9.5	<0.1	<1	Negligible	Not significant
H0272	Barnfield Day Centre	528279	142563	Healthcare	Yes	AQMA No.3 (Horley)	9.7	9.8	0.1	<1	Negligible	Not significant
H0281	Windmill House Inpatient Dat Unit	502482	165498	Healthcare	No		9.4	9.3	-0.1	<-1	Negligible	Not significant
H0284	Beacon School	524499	158794	Healthcare	No		9.6	9.6	<0.1	<1	Negligible	Not significant



ID	Name	X	Y	Type	In AQMA?	AQMA Title	2032 Annual mean PM <sub>2.5</sub> concentration (µg/m <sup>3</sup> )			Change Relative to Air Quality Standard (%)	Impact	Significance
							Without Project	With Project	Change			
H0287	Kings Lodge Care Centre	505788	161583	Healthcare	No		11.3	11.3	<0.1	<1	Negligible	Not significant
H0297	Wingfield - East	528375	150671	Healthcare	No		9.6	9.6	<0.1	<1	Negligible	Not significant
H0299	Horley Community Mh Team	528180	143151	Healthcare	No		10.0	10.0	<0.1	<1	Negligible	Not significant
H0305	Hermitage	531336	167278	Healthcare	Yes	Croydon AQMA	12.2	12.2	<0.1	<1	Negligible	Not significant
H0309	Gloucester Road	527865	150847	Healthcare	No		10.0	10.0	<0.1	<1	Negligible	Not significant
H0311	Redstone House	531247	148721	Healthcare	No		10.1	10.1	<0.1	<1	Negligible	Not significant
H0316	April Cottage	525872	142306	Healthcare	No		8.7	8.7	<0.1	<1	Negligible	Not significant
H0317	Larkfield	525805	142329	Healthcare	No		8.7	8.7	<0.1	<1	Negligible	Not significant
H0321	Redhill Community Hub	527741	150534	Healthcare	No		9.9	9.9	<0.1	<1	Negligible	Not significant
H0323	Crawley Ambulance Station	526352	137316	Healthcare	No		10.2	10.2	<0.1	<1	Negligible	Not significant
H0324	Gatwick Hart	527085	140106	Healthcare	No		9.0	9.0	<0.1	<1	Negligible	Not significant
H0329	Gatwick Ambulance Station	528443	141574	Healthcare	No		10.9	10.5	-0.4	-2	Negligible	Not significant
H0331	Leatherhead Ambulance Station	516516	157055	Healthcare	No		10.4	10.4	<0.1	<1	Negligible	Not significant
H0333	Surrey Ambulance Hq	524937	159668	Healthcare	No		10.0	10.0	<0.1	<1	Negligible	Not significant
H0336	Horley Response Post	528405	142942	Healthcare	No		9.7	9.7	<0.1	<1	Negligible	Not significant
H0337	Gatwick Mrc	527558	138664	Healthcare	No		9.3	9.3	<0.1	<1	Negligible	Not significant
H0338	Secamb Head Office	528255	138640	Healthcare	No		9.9	9.9	<0.1	<1	Negligible	Not significant
R0001	The Chestnuts The Street Horley	524367	141056	Residential	No		9.1	9.1	<0.1	<1	Negligible	Not significant
R0002	Pinehurst Povey Cross Road Horley	527199	142371	Residential	No		9.5	9.5	<0.1	<1	Negligible	Not significant
R0003	Church Walk Horley	527433	142610	Residential	No		9.7	9.6	-0.1	<-1	Negligible	Not significant
R0005	Oakstead Mill Lane Horley	526435	143257	Residential	No		8.8	8.8	<0.1	<1	Negligible	Not significant
R0006	Cheyne Walk Horley	527756	142329	Residential	Yes	AQMA No.3 (Horley)	10.0	9.9	-0.1	<-1	Negligible	Not significant
R0007	The Chestnuts Ladbroke Road Horley	528485	144035	Residential	No		10.1	10.1	<0.1	<1	Negligible	Not significant
R0008	Thatchers Close Horley	528823	144036	Residential	No		9.6	9.7	0.1	<1	Negligible	Not significant
R0009	Lumley Court Brighton Road Horley	528203	143591	Residential	No		10.3	10.3	<0.1	<1	Negligible	Not significant
R0010	Nutbush Cottage Bonehurst Road Horley	528338	145748	Residential	No		9.1	9.1	<0.1	<1	Negligible	Not significant
R0011	Bayhorne Lodge Balcombe Road Horley	529225	142147	Residential	Yes	AQMA No.3 (Horley)	9.6	9.6	<0.1	<1	Negligible	Not significant
R0012	Gilstead Hathersham Close Horley	531028	143596	Residential	No		10.5	10.5	<0.1	<1	Negligible	Not significant
R0013	Redehall Villas Effingham Road Horley	532225	141020	Residential	No		9.0	9.0	<0.1	<1	Negligible	Not significant
R0014	Brook Lane House Brook Lane Horley	530408	141552	Residential	No		10.4	10.4	<0.1	<1	Negligible	Not significant
R0015	Spinney Cottage Balcombe Road Horley	529827	140570	Residential	No		9.0	9.0	<0.1	<1	Negligible	Not significant
R0016	Copthorne Road Crawley	530812	138526	Residential	No		10.2	10.2	<0.1	<1	Negligible	Not significant
R0017	Kistbridge House Brookhill Road Crawley	531251	138832	Residential	No		10.9	10.9	<0.1	<1	Negligible	Not significant
R0018	Knighton Close Crawley	529745	138614	Residential	No		10.6	10.6	<0.1	<1	Negligible	Not significant
R0019	Ferndown Crawley	530005	138613	Residential	No		10.5	10.5	<0.1	<1	Negligible	Not significant
R0020	Oakfields Crawley	529742	137604	Residential	No		10.9	10.9	<0.1	<1	Negligible	Not significant
R0021	Ticehurst Close Crawley	530433	136793	Residential	No		10.6	10.6	<0.1	<1	Negligible	Not significant
R0022	Tinsley Lane Crawley	528258	138018	Residential	Yes	Hazelwick AQMA	10.6	10.6	<0.1	<1	Negligible	Not significant
R0023	Woodfield Lodge Crawley	528126	137889	Residential	Yes	Hazelwick AQMA	10.7	10.7	<0.1	<1	Negligible	Not significant
R0024	Rowley Farm Cottage London Road Crawley	527791	139984	Residential	No		9.3	9.3	<0.1	<1	Negligible	Not significant
R0025	The Windmill at Gatwick Manor Hotel London Road Crawley	527024	139449	Residential	No		9.5	9.5	<0.1	<1	Negligible	Not significant
R0026	Bader Court Five Acres Crawley	526982	137729	Residential	Yes	Hazelwick AQMA	10.3	10.3	<0.1	<1	Negligible	Not significant
R0027	Ifield Road Crawley	525799	137186	Residential	No		10.0	10.0	<0.1	<1	Negligible	Not significant
R0028	Almond Close Crawley	525500	136491	Residential	No		10.3	10.3	<0.1	<1	Negligible	Not significant
R0029	Stafford House Bonnetts Lane Crawley	525116	138569	Residential	No		9.2	9.2	<0.1	<1	Negligible	Not significant

ID	Name	X	Y	Type	In AQMA?	AQMA Title	2032 Annual mean PM <sub>2.5</sub> concentration (µg/m <sup>3</sup> )			Change Relative to Air Quality Standard (%)	Impact	Significance
							Without Project	With Project	Change			
R0030	Greenings The Crescent Horley	528592	141764	Residential	Yes	AQMA No.3 (Horley)	10.2	10.2	<0.1	<1	Negligible	Not significant
R0031	Upfield Horley	528253	142514	Residential	Yes	AQMA No.3 (Horley)	9.7	9.7	<0.1	<1	Negligible	Not significant
R0032	Withey Brook Hookwood Horley	526864	142360	Residential	No		9.0	9.0	<0.1	<1	Negligible	Not significant
R0033	Russ Hill Cottages Charlwood Horley	523428	140549	Residential	No		8.4	8.4	<0.1	<1	Negligible	Not significant
R0034	Oak Trees Charlotte Grove Smallfield Horley	531099	143575	Residential	No		9.8	9.8	<0.1	<1	Negligible	Not significant
R0035	Ontario Close Smallfield Horley	531085	142905	Residential	No		9.4	9.4	<0.1	<1	Negligible	Not significant
R0036	Brighton Road Horley	527825	142841	Residential	Yes	AQMA No.3 (Horley)	10.5	10.4	-0.1	<-1	Negligible	Not significant
R0037	Brighton Road Horley	527787	142799	Residential	Yes	AQMA No.3 (Horley)	10.6	10.5	-0.1	<-1	Negligible	Not significant
R0038	Kingsley Road Horley	527663	142394	Residential	Yes	AQMA No.3 (Horley)	10.0	9.9	-0.1	<-1	Negligible	Not significant
R0039	Vernon Woodroyd Gardens Horley	527893	142215	Residential	Yes	AQMA No.3 (Horley)	10.0	9.9	-0.1	<-1	Negligible	Not significant
R0040	Brighton Road Horley	527763	142773	Residential	Yes	AQMA No.3 (Horley)	10.7	10.7	<0.1	<1	Negligible	Not significant
R0041	Massetts Road Horley	527855	142775	Residential	Yes	AQMA No.3 (Horley)	9.9	9.8	-0.1	<-1	Negligible	Not significant
R0042	Trentham Peeks Brook Lane Horley	530818	142438	Residential	No		10.7	10.8	0.1	<1	Negligible	Not significant
R0043	Newbridge Cottage Tinsley Green Crawley	528832	139578	Residential	No		8.8	8.9	0.1	<1	Negligible	Not significant
R0044	Radford Road Pound Hill Crawley	529019	139599	Residential	No		9.0	9.0	<0.1	<1	Negligible	Not significant
R0045	North East Sector Neighbourhood	528804	139299	Residential	No		8.8	8.8	<0.1	<1	Negligible	Not significant
R0046	Maxey Cottage Bonnetts Lane Crawley	525261	138996	Residential	No		9.2	9.2	<0.1	<1	Negligible	Not significant
R0047	Old Bonnetts Cottage Bonnetts Lane Crawley	525366	139532	Residential	No		8.8	8.8	<0.1	<1	Negligible	Not significant
R0048	Dalewood Gardens Northgate	527805	137880	Residential	Yes	Hazelwick AQMA	10.3	10.3	<0.1	<1	Negligible	Not significant
R0049	The Street Charlwood	524632	140989	Residential	No		8.9	8.9	<0.1	<1	Negligible	Not significant
R0050	Ontario Close Smallfield Horley	531217	142916	Residential	No		9.1	9.2	0.1	<1	Negligible	Not significant
R0051	Erica Way Copthorne	531176	138830	Residential	No		10.0	10.0	<0.1	<1	Negligible	Not significant
R0052	Wimblehurst Road Pound Hill	529389	139529	Residential	No		8.8	8.9	0.1	<1	Negligible	Not significant
R0053	The Boulevard Northgate	526820	136846	Residential	No		10.3	10.3	<0.1	<1	Negligible	Not significant
R0054	Filbert Crescent Gossops Green	525294	136554	Residential	No		10.1	10.1	<0.1	<1	Negligible	Not significant
R0055	North Road Three Bridges	528274	137765	Residential	Yes	Hazelwick AQMA	10.5	10.5	<0.1	<1	Negligible	Not significant
R0056	North Road Three Bridges	528189	137853	Residential	Yes	Hazelwick AQMA	10.8	10.8	<0.1	<1	Negligible	Not significant
R0057	Lark Rise Langley Green	525924	137669	Residential	No		10.1	10.1	<0.1	<1	Negligible	Not significant
R0058	Early Commons Three Bridges	527790	137279	Residential	Yes	Hazelwick AQMA	10.3	10.3	<0.1	<1	Negligible	Not significant
R0059	Tinsley Close Three Bridges	528388	138061	Residential	Yes	Hazelwick AQMA	10.5	10.5	<0.1	<1	Negligible	Not significant
R0060	London Road Northgate	526856	137869	Residential	No		10.3	10.3	<0.1	<1	Negligible	Not significant
R0061	St. Hildas Close Pound Hill	529316	138537	Residential	Yes	Hazelwick AQMA	10.4	10.4	<0.1	<1	Negligible	Not significant
R0062	Balcombe Road Crawley	529479	141506	Residential	No		9.6	9.7	0.1	<1	Negligible	Not significant
R0063	Turners Hill Road West Sussex	530432	137275	Residential	No		10.6	10.6	<0.1	<1	Negligible	Not significant
R0064	Saxon Road Pound Hill Crawley	530106	136549	Residential	No		9.9	9.9	<0.1	<1	Negligible	Not significant
R0065	Hazelwick Mews Three Bridges	528295	137836	Residential	Yes	Hazelwick AQMA	10.7	10.7	<0.1	<1	Negligible	Not significant
R0066	Brighton Road Horley	527804	142820	Residential	Yes	AQMA No.3 (Horley)	10.4	10.4	<0.1	<1	Negligible	Not significant
R0067	Harwood Park Salfords	528269	145887	Residential	No		9.2	9.2	<0.1	<1	Negligible	Not significant
R0068	Ferndown Pound Hill	529830	138633	Residential	No		10.3	10.3	<0.1	<1	Negligible	Not significant
R0069	The Broadway Northgate	526910	136837	Residential	No		10.3	10.3	<0.1	<1	Negligible	Not significant
R0070	Royston Close Three Bridges	528306	138564	Residential	No		9.6	9.6	<0.1	<1	Negligible	Not significant
R0071	Hazelwick Mews Three Bridges	528296	137888	Residential	Yes	Hazelwick AQMA	10.6	10.6	<0.1	<1	Negligible	Not significant
R0072	Turners Hill Road West Sussex	530811	136824	Residential	No		10.0	10.0	<0.1	<1	Negligible	Not significant
R0073	Woolborough Lane Outwood	530811	146003	Residential	No		9.9	10.0	0.1	<1	Negligible	Not significant
R0074	Brighton Road Horley	527753	142764	Residential	Yes	AQMA No.3 (Horley)	10.6	10.6	<0.1	<1	Negligible	Not significant
R0075	Brighton Road Horley	527729	142696	Residential	Yes	AQMA No.3 (Horley)	10.4	10.3	-0.1	<-1	Negligible	Not significant



ID	Name	X	Y	Type	In AQMA?	AQMA Title	2032 Annual mean PM <sub>2.5</sub> concentration (µg/m <sup>3</sup> )			Change Relative to Air Quality Standard (%)	Impact	Significance
							Without Project	With Project	Change			
R0076	Tinsley Close Three Bridges	528326	138214	Residential	No		9.6	9.6	<0.1	<1	Negligible	Not significant
R0077	Church Road Horley	527906	142892	Residential	No		9.9	9.9	<0.1	<1	Negligible	Not significant
R0078	Hazelwick Mill Lane Three Bridges	528336	137766	Residential	Yes	Hazelwick AQMA	10.7	10.7	<0.1	<1	Negligible	Not significant
R0079	Balcombe Road Horley	529351	141854	Residential	No		10.0	10.1	0.1	<1	Negligible	Not significant
R0080	Balcombe Road Horley	529272	141994	Residential	Yes	AQMA No.3 (Horley)	9.7	9.7	<0.1	<1	Negligible	Not significant
R0081	Riverside Horley	528074	142212	Residential	Yes	AQMA No.3 (Horley)	9.9	9.9	<0.1	<1	Negligible	Not significant
R0082	Riverside Horley	528259	142070	Residential	Yes	AQMA No.3 (Horley)	10.0	10.0	<0.1	<1	Negligible	Not significant
R0083	Ellerton Peeks Brook Lane Burstow	530551	141921	Residential	No		10.5	10.6	0.1	<1	Negligible	Not significant
R0084	Hocken Mead Pound Hill Crawley	529971	137779	Residential	No		10.7	10.7	<0.1	<1	Negligible	Not significant
R0085	Redehall Road Smallfield Horley	532031	142018	Residential	No		8.9	8.9	<0.1	<1	Negligible	Not significant
R0086	Manor Lodge Povey Cross Road Langley Green	527076	142275	Residential	No		9.5	9.6	0.1	<1	Negligible	Not significant
R0087	Povey Cross Road Hookwood Horley	526984	142213	Residential	No		9.2	9.2	<0.1	<1	Negligible	Not significant
R0088	Chequers Drive Horley	528356	143962	Residential	No		10.2	10.2	<0.1	<1	Negligible	Not significant
R0089	Derby Cottages Lee Street Horley	527579	143802	Residential	No		9.6	9.6	<0.1	<1	Negligible	Not significant
R0090	Grange Lodge Bonehurst Road Horley	528446	144551	Residential	No		10.0	10.0	<0.1	<1	Negligible	Not significant
R0091	Ewhurst Road West Green Crawley	526258	137287	Residential	No		10.5	10.5	<0.1	<1	Negligible	Not significant
R0092	Town Mead West Green Crawley	526631	137184	Residential	No		10.2	10.2	<0.1	<1	Negligible	Not significant
R0093	Peeks Brook Lane Horley	530901	142811	Residential	No		10.7	10.8	0.1	<1	Negligible	Not significant
R0094	Kingsley Road Horley_J	527610	142578	Residential	Yes	AQMA No.3 (Horley)	10.5	10.3	-0.2	<-1	Negligible	Not significant
R0095	Hazelwick Avenue	528640	137051	Residential	No		11.0	11.0	<0.1	<1	Negligible	Not significant
R0096	Hazelwick Road	528626	137067	Residential	No		10.6	10.6	<0.1	<1	Negligible	Not significant
R0097	Mill Road	528575	137093	Residential	No		10.3	10.3	<0.1	<1	Negligible	Not significant
R0098	Hazelwick Avenue	528645	137025	Residential	No		11.2	11.2	<0.1	<1	Negligible	Not significant
R0099	A2220 Haslett Avenue East	528605	136960	Residential	No		11.1	11.1	<0.1	<1	Negligible	Not significant
R0100	A2220 Haslett Avenue East	528614	136968	Residential	No		11.3	11.3	<0.1	<1	Negligible	Not significant
R0101	Station Hill	528871	137075	Residential	No		10.7	10.7	<0.1	<1	Negligible	Not significant
R0102	A2220 Worth Park Avenue	528890	137086	Residential	No		10.7	10.7	<0.1	<1	Negligible	Not significant
R0103	A2220 Worth Park Avenue	528900	137119	Residential	No		11.3	11.4	0.1	<1	Negligible	Not significant
R0104	St Mary's Drive	528940	137133	Residential	No		10.9	11.0	0.1	<1	Negligible	Not significant
R0105	Hazelwick Road	528633	137085	Residential	Yes	Hazelwick AQMA	10.8	10.8	<0.1	<1	Negligible	Not significant
R0106	Mill Road	528641	137313	Residential	Yes	Hazelwick AQMA	10.3	10.3	<0.1	<1	Negligible	Not significant
R0107	Hazelwick Avenue	528545	137504	Residential	Yes	Hazelwick AQMA	10.5	10.5	<0.1	<1	Negligible	Not significant
R0108	Pond Wood Road	528396	137630	Residential	Yes	Hazelwick AQMA	10.4	10.4	<0.1	<1	Negligible	Not significant
R0109	A2011 Crawley Avenue	528286	137739	Residential	Yes	Hazelwick AQMA	10.4	10.4	<0.1	<1	Negligible	Not significant
R0110	North Road	528224	137768	Residential	Yes	Hazelwick AQMA	10.4	10.4	<0.1	<1	Negligible	Not significant
R0111	A2004 Northgate Avenue	528177	137801	Residential	Yes	Hazelwick AQMA	10.8	10.8	<0.1	<1	Negligible	Not significant
R0112	A2004 Northgate Avenue	528165	137761	Residential	Yes	Hazelwick AQMA	10.7	10.7	<0.1	<1	Negligible	Not significant
R0113	North Road	528208	137789	Residential	Yes	Hazelwick AQMA	10.5	10.5	<0.1	<1	Negligible	Not significant
R0114	North Road	528194	137749	Residential	Yes	Hazelwick AQMA	10.5	10.5	<0.1	<1	Negligible	Not significant
R0115	A2011 Crawley Avenue	528304	137814	Residential	Yes	Hazelwick AQMA	10.7	10.7	<0.1	<1	Negligible	Not significant
R0116	North Road	528183	137713	Residential	Yes	Hazelwick AQMA	10.4	10.4	<0.1	<1	Negligible	Not significant
R0117	North Road	528149	137538	Residential	Yes	Hazelwick AQMA	10.3	10.3	<0.1	<1	Negligible	Not significant
R0118	Crossways	528130	137511	Residential	No		10.2	10.2	<0.1	<1	Negligible	Not significant
R0119	Hermits Road	528057	137426	Residential	No		10.1	10.1	<0.1	<1	Negligible	Not significant
R0120	Hermits Road	527949	137532	Residential	Yes	Hazelwick AQMA	10.3	10.3	<0.1	<1	Negligible	Not significant
R0121	A2004 Northgate Avenue	527997	137587	Residential	Yes	Hazelwick AQMA	10.4	10.4	<0.1	<1	Negligible	Not significant

ID	Name	X	Y	Type	In AQMA?	AQMA Title	2032 Annual mean PM <sub>2.5</sub> concentration (µg/m <sup>3</sup> )			Change Relative to Air Quality Standard (%)	Impact	Significance
							Without Project	With Project	Change			
R0122	A2004 Northgate Avenue	528057	137632	Residential	Yes	Hazelwick AQMA	10.4	10.4	<0.1	<1	Negligible	Not significant
R0123	North Road	528158	137513	Residential	No		10.2	10.2	<0.1	<1	Negligible	Not significant
R0124	Crossways	528055	137326	Residential	No		10.1	10.1	<0.1	<1	Negligible	Not significant
R0125	A2004 Northgate Avenue	527876	137416	Residential	Yes	Hazelwick AQMA	10.3	10.3	<0.1	<1	Negligible	Not significant
R0126	Gales Drive	527671	136945	Residential	Yes	Hazelwick AQMA	10.3	10.3	<0.1	<1	Negligible	Not significant
R0127	A2004 Northgate Avenue	527576	137020	Residential	Yes	Hazelwick AQMA	10.3	10.3	<0.1	<1	Negligible	Not significant
R0128	A2004 Northgate Avenue	527669	137129	Residential	Yes	Hazelwick AQMA	10.3	10.3	<0.1	<1	Negligible	Not significant
R0129	Cloverlands	528009	137691	Residential	Yes	Hazelwick AQMA	10.3	10.3	<0.1	<1	Negligible	Not significant
R0130	A2004 Northgate Avenue	527909	137543	Residential	Yes	Hazelwick AQMA	10.4	10.4	<0.1	<1	Negligible	Not significant
R0131	Woodfield Road	528132	137802	Residential	Yes	Hazelwick AQMA	10.8	10.8	<0.1	<1	Negligible	Not significant
R0132	Woodfield Road	528144	137829	Residential	Yes	Hazelwick AQMA	11.0	11.0	<0.1	<1	Negligible	Not significant
R0133	North Road	528196	137687	Residential	No		10.4	10.4	<0.1	<1	Negligible	Not significant
R0134	North Road	528191	137532	Residential	No		10.2	10.2	<0.1	<1	Negligible	Not significant
R0135	Forge Road	528216	137336	Residential	No		10.1	10.1	<0.1	<1	Negligible	Not significant
R0136	North Road	528232	137310	Residential	No		10.1	10.1	<0.1	<1	Negligible	Not significant
R0137	Scallows Road	528312	137150	Residential	No		10.1	10.1	<0.1	<1	Negligible	Not significant
R0138	Hazelwick Road	528338	137168	Residential	No		10.2	10.2	<0.1	<1	Negligible	Not significant
R0139	Hazelwick Road	528335	137151	Residential	No		10.2	10.2	<0.1	<1	Negligible	Not significant
R0140	North Road	528378	136894	Residential	No		10.1	10.1	<0.1	<1	Negligible	Not significant
R0141	North Road	528367	136873	Residential	No		10.1	10.2	0.1	<1	Negligible	Not significant
R0142	Gales Drive	528338	136930	Residential	No		9.9	9.9	<0.1	<1	Negligible	Not significant
R0143	Woodfield Road	527778	137778	Residential	Yes	Hazelwick AQMA	10.3	10.3	<0.1	<1	Negligible	Not significant
R0144	Capua Court	529507	138583	Residential	Yes	Hazelwick AQMA	10.7	10.7	<0.1	<1	Negligible	Not significant
R0145	Clare Close	529159	138423	Residential	Yes	Hazelwick AQMA	9.9	9.9	<0.1	<1	Negligible	Not significant
R0146	Harewood Close	528564	138168	Residential	Yes	Hazelwick AQMA	10.2	10.2	<0.1	<1	Negligible	Not significant
R0147	A2011 Crawley Avenue	528447	138087	Residential	Yes	Hazelwick AQMA	10.6	10.6	<0.1	<1	Negligible	Not significant
R0148	A2011 Crawley Avenue	527637	137893	Residential	Yes	Hazelwick AQMA	10.3	10.3	<0.1	<1	Negligible	Not significant
R0149	A2011 Crawley Avenue	527273	137813	Residential	Yes	Hazelwick AQMA	10.3	10.3	<0.1	<1	Negligible	Not significant
R0150	Five Acres	527117	137774	Residential	Yes	Hazelwick AQMA	10.3	10.3	<0.1	<1	Negligible	Not significant
R0151	Crossways	527933	136964	Residential	No		10.0	9.9	-0.1	<-1	Negligible	Not significant
R0152	Crossways	527965	136953	Residential	No		9.9	9.9	<0.1	<1	Negligible	Not significant
R0153	Gales Drive	528266	136900	Residential	No		9.9	9.9	<0.1	<1	Negligible	Not significant
R0154	Redwood Close	527152	137835	Residential	Yes	Hazelwick AQMA	10.5	10.5	<0.1	<1	Negligible	Not significant
R0155	A2011 Crawley Avenue	527262	137858	Residential	Yes	Hazelwick AQMA	10.5	10.5	<0.1	<1	Negligible	Not significant
R0156	A23 London Road	526953	137830	Residential	No		10.7	10.7	<0.1	<1	Negligible	Not significant
R0157	Redwood Close	527073	137835	Residential	Yes	Hazelwick AQMA	10.4	10.4	<0.1	<1	Negligible	Not significant
R0158	Green Lane	527456	137838	Residential	No		10.2	10.2	<0.1	<1	Negligible	Not significant
R0159	B2036 Balcombe Road	529299	141906	Residential	Yes	AQMA No.3 (Horley)	9.7	9.8	0.1	<1	Negligible	Not significant
R0160	Balcombe Road	529330	141961	Residential	No		9.7	9.8	0.1	<1	Negligible	Not significant
R0161	Waltersville Way	529243	142085	Residential	Yes	AQMA No.3 (Horley)	9.6	9.6	<0.1	<1	Negligible	Not significant
R0162	B2036 Balcombe Road	529291	142055	Residential	No		9.7	9.8	0.1	<1	Negligible	Not significant
R0163	Apperlie Drive	529173	142295	Residential	Yes	AQMA No.3 (Horley)	9.6	9.6	<0.1	<1	Negligible	Not significant
R0164	B2036 Balcombe Road	529122	142398	Residential	Yes	AQMA No.3 (Horley)	9.5	9.5	<0.1	<1	Negligible	Not significant
R0165	B2036 Balcombe Road	529184	142352	Residential	No		9.7	9.7	<0.1	<1	Negligible	Not significant
R0166	B2036 Balcombe Road	529076	142515	Residential	Yes	AQMA No.3 (Horley)	9.5	9.5	<0.1	<1	Negligible	Not significant
R0167	Castle Drive	529131	142494	Residential	No		9.6	9.6	<0.1	<1	Negligible	Not significant



ID	Name	X	Y	Type	In AQMA?	AQMA Title	2032 Annual mean PM <sub>2.5</sub> concentration (µg/m <sup>3</sup> )			Change Relative to Air Quality Standard (%)	Impact	Significance
							Without Project	With Project	Change			
R0168	B2036 Balcombe Road	529048	142560	Residential	Yes	AQMA No.3 (Horley)	9.5	9.5	<0.1	<1	Negligible	Not significant
R0169	Victoria Road	528972	142602	Residential	Yes	AQMA No.3 (Horley)	9.7	9.7	<0.1	<1	Negligible	Not significant
R0170	Limes Avenue	528875	142650	Residential	Yes	AQMA No.3 (Horley)	9.6	9.7	0.1	<1	Negligible	Not significant
R0171	Victoria Road	528792	142675	Residential	Yes	AQMA No.3 (Horley)	9.7	9.7	<0.1	<1	Negligible	Not significant
R0172	Victoria Road	528847	142699	Residential	No		9.8	9.8	<0.1	<1	Negligible	Not significant
R0173	Victoria Road	528944	142660	Residential	No		9.7	9.7	<0.1	<1	Negligible	Not significant
R0174	Victoria Road	529038	142603	Residential	No		9.7	9.7	<0.1	<1	Negligible	Not significant
R0175	Victoria Road	528749	142672	Residential	Yes	AQMA No.3 (Horley)	9.7	9.7	<0.1	<1	Negligible	Not significant
R0176	Victoria Road	528715	142663	Residential	Yes	AQMA No.3 (Horley)	9.6	9.7	0.1	<1	Negligible	Not significant
R0177	Russells Crescent	528257	142806	Residential	Yes	AQMA No.3 (Horley)	9.7	9.7	<0.1	<1	Negligible	Not significant
R0178	Russells Crescent	528256	142797	Residential	Yes	AQMA No.3 (Horley)	9.7	9.7	<0.1	<1	Negligible	Not significant
R0179	Russells Crescent	528335	142744	Residential	Yes	AQMA No.3 (Horley)	9.6	9.6	<0.1	<1	Negligible	Not significant
R0180	Massetts Road	528270	142840	Residential	No		9.7	9.7	<0.1	<1	Negligible	Not significant
R0181	Russells Crescent	528270	142748	Residential	Yes	AQMA No.3 (Horley)	9.6	9.6	<0.1	<1	Negligible	Not significant
R0182	Burton Close	528417	142720	Residential	Yes	AQMA No.3 (Horley)	9.6	9.6	<0.1	<1	Negligible	Not significant
R0183	Russells Crescent	528544	142775	Residential	Yes	AQMA No.3 (Horley)	9.7	9.7	<0.1	<1	Negligible	Not significant
R0184	The Drive	528573	142734	Residential	Yes	AQMA No.3 (Horley)	9.7	9.8	0.1	<1	Negligible	Not significant
R0185	Cheyne Walk	528569	142713	Residential	Yes	AQMA No.3 (Horley)	9.7	9.8	0.1	<1	Negligible	Not significant
R0186	Cheyne Walk	528463	142620	Residential	Yes	AQMA No.3 (Horley)	9.7	9.7	<0.1	<1	Negligible	Not significant
R0187	Cheyne Walk	528350	142545	Residential	Yes	AQMA No.3 (Horley)	9.7	9.7	<0.1	<1	Negligible	Not significant
R0188	Cheyne Walk	528339	142505	Residential	Yes	AQMA No.3 (Horley)	9.7	9.7	<0.1	<1	Negligible	Not significant
R0189	Fairfield Avenue	528441	142569	Residential	Yes	AQMA No.3 (Horley)	9.6	9.6	<0.1	<1	Negligible	Not significant
R0190	Cheyne Walk	528554	142665	Residential	Yes	AQMA No.3 (Horley)	9.6	9.7	0.1	<1	Negligible	Not significant
R0191	Cheyne Walk	528583	142687	Residential	Yes	AQMA No.3 (Horley)	9.7	9.7	<0.1	<1	Negligible	Not significant
R0192	Upfield	528156	142773	Residential	Yes	AQMA No.3 (Horley)	9.7	9.7	<0.1	<1	Negligible	Not significant
R0193	Upfield	528196	142711	Residential	Yes	AQMA No.3 (Horley)	9.7	9.7	<0.1	<1	Negligible	Not significant
R0194	Upfield	528215	142605	Residential	Yes	AQMA No.3 (Horley)	9.7	9.7	<0.1	<1	Negligible	Not significant
R0195	Massetts Road	528020	142755	Residential	Yes	AQMA No.3 (Horley)	9.7	9.7	<0.1	<1	Negligible	Not significant
R0196	Massetts Road	527929	142754	Residential	Yes	AQMA No.3 (Horley)	9.6	9.6	<0.1	<1	Negligible	Not significant
R0197	Dalewood Gardens	528018	137858	Residential	Yes	Hazelwick AQMA	10.4	10.4	<0.1	<1	Negligible	Not significant
R0198	Woodfield Road	527854	137801	Residential	Yes	Hazelwick AQMA	10.3	10.3	<0.1	<1	Negligible	Not significant
R0199	Woodfield Road	527996	137827	Residential	Yes	Hazelwick AQMA	10.4	10.4	<0.1	<1	Negligible	Not significant
R0200	Longbridge Road	527596	142487	Residential	Yes	AQMA No.3 (Horley)	9.9	9.8	-0.1	<-1	Negligible	Not significant
R0201	Longbridge Road	527831	142252	Residential	Yes	AQMA No.3 (Horley)	10.1	10.0	-0.1	<-1	Negligible	Not significant
R0202	A23 Brighton Road	527753	142723	Residential	Yes	AQMA No.3 (Horley)	10.5	10.4	-0.1	<-1	Negligible	Not significant
R0203	Wolverton Gardens	527805	142739	Residential	Yes	AQMA No.3 (Horley)	9.8	9.8	<0.1	<1	Negligible	Not significant
R0218	Povey Cross Road	527352	142469	Residential	No		9.6	9.6	<0.1	<1	Negligible	Not significant
R0219	Povey Cross Road	526912	142171	Residential	No		9.1	9.1	<0.1	<1	Negligible	Not significant
R0220	Reigate Road	526848	142180	Residential	No		9.0	9.0	<0.1	<1	Negligible	Not significant
R0221	Reigate Road	526854	142413	Residential	No		9.0	9.0	<0.1	<1	Negligible	Not significant
R0222	Campbell Close	526771	142608	Residential	No		9.1	9.2	0.1	<1	Negligible	Not significant
R0223	Campbell Close	526771	142589	Residential	No		9.0	9.1	0.1	<1	Negligible	Not significant
R0224	Reigate Road	526721	142596	Residential	No		9.0	9.0	<0.1	<1	Negligible	Not significant
R0225	A217 Reigate Road	526570	142852	Residential	No		8.9	8.9	<0.1	<1	Negligible	Not significant
R0226	Nursery Lane	526675	142777	Residential	No		9.2	9.2	<0.1	<1	Negligible	Not significant
R0227	Woolborough Lane	530817	145813	Residential	No		9.4	9.4	<0.1	<1	Negligible	Not significant

ID	Name	X	Y	Type	In AQMA?	AQMA Title	2032 Annual mean PM <sub>2.5</sub> concentration (µg/m <sup>3</sup> )			Change Relative to Air Quality Standard (%)	Impact	Significance
							Without Project	With Project	Change			
R0228	Cooper Close	531088	143308	Residential	No		9.8	9.9	0.1	<1	Negligible	Not significant
R0229	Weatherhill Road	531277	143333	Residential	No		9.6	9.6	<0.1	<1	Negligible	Not significant
R0230	Weatherhill Road	531245	143370	Residential	No		9.7	9.7	<0.1	<1	Negligible	Not significant
R0231	Wheeler Lane	531262	142978	Residential	No		9.1	9.1	<0.1	<1	Negligible	Not significant
R0232	Broadbridge Lane	531233	143133	Residential	No		9.5	9.5	<0.1	<1	Negligible	Not significant
R0233	Hathersham Lane	530891	143555	Residential	No		10.3	10.3	<0.1	<1	Negligible	Not significant
R0234	Burstow	530934	142367	Residential	No		10.1	10.2	0.1	<1	Negligible	Not significant
R0235	Peeks Brook Lane	530361	141333	Residential	No		10.2	10.2	<0.1	<1	Negligible	Not significant
R0236	Church Lane	530540	141081	Residential	No		10.5	10.5	<0.1	<1	Negligible	Not significant
R0237	Peeks Brook Lane	530340	140654	Residential	No		9.9	9.9	<0.1	<1	Negligible	Not significant
R0238	Antlands Lane East	530475	140487	Residential	No		10.9	10.9	<0.1	<1	Negligible	Not significant
R0239	Antlands Lane West	530381	140504	Residential	No		10.4	10.4	<0.1	<1	Negligible	Not significant
R0240	Foxglove Drive	530212	139499	Residential	No		10.1	10.1	<0.1	<1	Negligible	Not significant
R0241	Aquamarine Close	530162	139321	Residential	No		10.1	10.1	<0.1	<1	Negligible	Not significant
R0242	Emerald Road	530117	139081	Residential	No		10.1	10.1	<0.1	<1	Negligible	Not significant
R0243	Ferndown	530037	138566	Residential	No		10.5	10.5	<0.1	<1	Negligible	Not significant
R0244	Binney Court	530062	138147	Residential	No		10.5	10.5	<0.1	<1	Negligible	Not significant
R0245	Hocken Mead	530079	137898	Residential	No		10.5	10.6	0.1	<1	Negligible	Not significant
R0246	A2220 Copthorne Road	530084	137799	Residential	No		10.5	10.5	<0.1	<1	Negligible	Not significant
R0247	Stace Way	530118	137600	Residential	No		10.2	10.2	<0.1	<1	Negligible	Not significant
R0248	The Canter	530195	137401	Residential	No		10.2	10.2	<0.1	<1	Negligible	Not significant
R0249	Kelso Close	530391	137072	Residential	No		10.6	10.6	<0.1	<1	Negligible	Not significant
R0250	Turners Hill Road	530427	136864	Residential	No		10.6	10.6	<0.1	<1	Negligible	Not significant
R0251	Althestan Close	530429	136555	Residential	No		10.7	10.7	<0.1	<1	Negligible	Not significant
R0252	Turners Hill Road	530579	136814	Residential	No		10.4	10.4	<0.1	<1	Negligible	Not significant
R0253	Stan Hill	523892	141682	Residential	No		8.6	8.6	<0.1	<1	Negligible	Not significant
R0254	Stan Hill	523336	142575	Residential	No		8.4	8.4	<0.1	<1	Negligible	Not significant
R0255	Blanks Lane	523065	142663	Residential	No		8.5	8.5	<0.1	<1	Negligible	Not significant
R0256	Blanks Lane	521954	143326	Residential	No		8.5	8.5	<0.1	<1	Negligible	Not significant
R0257	Blanks Lane	522568	143032	Residential	No		8.3	8.3	<0.1	<1	Negligible	Not significant
R0258	Norwoodhill Road	524419	142058	Residential	No		9.3	9.4	0.1	<1	Negligible	Not significant
R0259	Norwoodhill Road	524488	142331	Residential	No		9.3	9.4	0.1	<1	Negligible	Not significant
R0260	Norwoodhill Road	524687	142928	Residential	No		9.3	9.3	<0.1	<1	Negligible	Not significant
R0261	Smalls Hill Road	523937	143619	Residential	No		8.5	8.5	<0.1	<1	Negligible	Not significant
R0262	Smalls Hill Road	523792	143838	Residential	No		8.6	8.6	<0.1	<1	Negligible	Not significant
R0263	Smalls Hill Road	523700	144013	Residential	No		8.5	8.5	<0.1	<1	Negligible	Not significant
R0264	Smalls Hill Road	523689	144117	Residential	No		8.7	8.7	<0.1	<1	Negligible	Not significant
R0265	Smalls Hill Road	523081	145107	Residential	No		8.6	8.6	<0.1	<1	Negligible	Not significant
R0266	Smalls Hill Road	522623	145745	Residential	No		8.5	8.5	<0.1	<1	Negligible	Not significant
R0267	Smalls Hill Road	522653	145990	Residential	No		8.5	8.5	<0.1	<1	Negligible	Not significant
R0268	Norwoodhill Road	524176	141289	Residential	No		9.2	9.2	<0.1	<1	Negligible	Not significant
R0269	The Street	524260	141091	Residential	No		9.3	9.3	<0.1	<1	Negligible	Not significant
R0270	The Street	524409	141046	Residential	No		9.1	9.1	<0.1	<1	Negligible	Not significant
R0271	The Street	524585	140988	Residential	No		9.1	9.1	<0.1	<1	Negligible	Not significant
R0272	Horley Road	524687	140987	Residential	No		8.9	8.9	<0.1	<1	Negligible	Not significant
R0273	The Street	524638	140964	Residential	No		8.9	9.0	0.1	<1	Negligible	Not significant



ID	Name	X	Y	Type	In AQMA?	AQMA Title	2032 Annual mean PM <sub>2.5</sub> concentration (µg/m <sup>3</sup> )			Change Relative to Air Quality Standard (%)	Impact	Significance
							Without Project	With Project	Change			
R0274	Ifield Road	524219	140897	Residential	No		8.8	8.8	<0.1	<1	Negligible	Not significant
R0275	Ifield Road	524164	140790	Residential	No		8.8	8.8	<0.1	<1	Negligible	Not significant
R0276	Ifield Road	524020	140506	Residential	No		8.7	8.7	<0.1	<1	Negligible	Not significant
R0277	Ifield Road	524025	140097	Residential	No		8.7	8.7	<0.1	<1	Negligible	Not significant
R0278	Ifield Road	523938	139909	Residential	No		8.5	8.5	<0.1	<1	Negligible	Not significant
R0279	Charlwood Road	524069	139451	Residential	No		8.7	8.7	<0.1	<1	Negligible	Not significant
R0280	Charlwood Road	524097	139151	Residential	No		8.6	8.6	<0.1	<1	Negligible	Not significant
R0281	Ifield Green	525124	138445	Residential	No		9.2	9.2	<0.1	<1	Negligible	Not significant
R0282	Rusper Road	522567	137290	Residential	No		8.5	8.5	<0.1	<1	Negligible	Not significant
R0283	Rusper Road	522780	137293	Residential	No		8.4	8.5	0.1	<1	Negligible	Not significant
R0284	Rusper Road	523776	137257	Residential	No		8.7	8.7	<0.1	<1	Negligible	Not significant
R0285	Rusper Road	524044	137038	Residential	No		9.0	9.0	<0.1	<1	Negligible	Not significant
R0286	Rusper Road	524564	136707	Residential	No		9.7	9.7	<0.1	<1	Negligible	Not significant
R0287	Rusper Road	524726	136726	Residential	No		9.7	9.7	<0.1	<1	Negligible	Not significant
R0288	Rusper Road	524801	136815	Residential	No		9.8	9.8	<0.1	<1	Negligible	Not significant
R0289	Hyde Drive	524462	136534	Residential	No		9.6	9.6	<0.1	<1	Negligible	Not significant
R0290	Hyde Drive	524356	136424	Residential	No		9.6	9.6	<0.1	<1	Negligible	Not significant
R0291	Hyde Drive	524226	136370	Residential	No		9.6	9.6	<0.1	<1	Negligible	Not significant
R0292	Hyde Drive	524140	136277	Residential	No		9.6	9.6	<0.1	<1	Negligible	Not significant
R0293	Ifield Drive	525016	136769	Residential	No		10.1	10.1	<0.1	<1	Negligible	Not significant
R0294	The Croft	525234	136635	Residential	No		9.9	9.9	<0.1	<1	Negligible	Not significant
R0296	Gossops Green Lane	525296	136413	Residential	No		10.1	10.1	<0.1	<1	Negligible	Not significant
R0297	Gossops Drive	525281	136358	Residential	No		9.9	9.9	<0.1	<1	Negligible	Not significant
R0298	Gossops Drive	525136	136325	Residential	No		9.9	9.9	<0.1	<1	Negligible	Not significant
R0299	Gossops Drive	524937	136248	Residential	No		9.8	9.8	<0.1	<1	Negligible	Not significant
R0300	Almond Close	525495	136459	Residential	No		10.2	10.2	<0.1	<1	Negligible	Not significant
R0301	Gossops Drive	525483	136378	Residential	No		10.0	10.0	<0.1	<1	Negligible	Not significant
R0302	A23 Crawley Avenue	525541	136203	Residential	No		10.0	10.0	<0.1	<1	Negligible	Not significant
R0303	A23 Crawley Avenue	525753	135883	Residential	No		10.9	10.9	<0.1	<1	Negligible	Not significant
R0304	Calderdale Close	525911	135637	Residential	No		10.5	10.5	<0.1	<1	Negligible	Not significant
R0305	Rona Close	525667	135324	Residential	No		10.2	10.2	<0.1	<1	Negligible	Not significant
R0306	High Oaks	525828	135761	Residential	No		11.2	11.2	<0.1	<1	Negligible	Not significant
R0307	A2220 Horsham Road	525957	135770	Residential	No		10.7	10.7	<0.1	<1	Negligible	Not significant
R0308	Goffs Park Road	526163	136062	Residential	No		10.2	10.2	<0.1	<1	Negligible	Not significant
R0309	A2220 Horsham Road	526184	136089	Residential	No		10.2	10.2	<0.1	<1	Negligible	Not significant
R0310	A2220 Horsham Road	526262	136189	Residential	No		10.5	10.5	<0.1	<1	Negligible	Not significant
R0311	A2220 Horsham Road	526305	136475	Residential	No		10.4	10.4	<0.1	<1	Negligible	Not significant
R0312	Church Street	526378	136600	Residential	No		10.5	10.5	<0.1	<1	Negligible	Not significant
R0313	Ifield Road	526404	136639	Residential	No		10.4	10.4	<0.1	<1	Negligible	Not significant
R0314	Ifield Drive	526029	137491	Residential	No		10.4	10.4	<0.1	<1	Negligible	Not significant
R0315	Warren Drive	525640	137895	Residential	No		9.9	9.9	<0.1	<1	Negligible	Not significant
R0316	Ifield Avenue	525670	137914	Residential	No		10.0	10.0	<0.1	<1	Negligible	Not significant
R0317	Stafford Road	525373	138335	Residential	No		9.2	9.2	<0.1	<1	Negligible	Not significant
R0318	Ifield Avenue	525484	138152	Residential	No		9.1	9.1	<0.1	<1	Negligible	Not significant
R0319	Ifield Green	525166	137718	Residential	No		9.7	9.7	<0.1	<1	Negligible	Not significant
R0320	Warren Drive	525288	137592	Residential	No		9.8	9.8	<0.1	<1	Negligible	Not significant

ID	Name	X	Y	Type	In AQMA?	AQMA Title	2032 Annual mean PM <sub>2.5</sub> concentration (µg/m <sup>3</sup> )			Change Relative to Air Quality Standard (%)	Impact	Significance
							Without Project	With Project	Change			
R0321	Ifield Drive	525211	137368	Residential	No		9.8	9.8	<0.1	<1	Negligible	Not significant
R0322	Warren Drive	525213	137419	Residential	No		9.9	9.9	<0.1	<1	Negligible	Not significant
R0323	Rusper Road	524852	137450	Residential	No		9.0	9.0	<0.1	<1	Negligible	Not significant
R0324	Rusper Road	524983	137642	Residential	No		9.0	9.0	<0.1	<1	Negligible	Not significant
R0325	Ifield Street	524861	137585	Residential	No		9.1	9.1	<0.1	<1	Negligible	Not significant
R0326	Rusper Road	524819	137213	Residential	No		9.0	9.0	<0.1	<1	Negligible	Not significant
R0327	Rusper Road	524873	137094	Residential	No		9.1	9.1	<0.1	<1	Negligible	Not significant
R0328	Tangmere Road	524984	136784	Residential	No		9.8	9.8	<0.1	<1	Negligible	Not significant
R0329	Ifield Drive	524949	137083	Residential	No		9.2	9.2	<0.1	<1	Negligible	Not significant
R0330	Ifield Drive	525087	137313	Residential	No		9.8	9.8	<0.1	<1	Negligible	Not significant
R0331	Quantock Close	525529	136821	Residential	No		10.1	10.1	<0.1	<1	Negligible	Not significant
R0332	Reynolds Place	526098	137067	Residential	No		10.1	10.1	<0.1	<1	Negligible	Not significant
R0333	Ifield Road	525925	136768	Residential	No		9.9	9.9	<0.1	<1	Negligible	Not significant
R0334	Ifield Road	526171	136708	Residential	No		10.1	10.1	<0.1	<1	Negligible	Not significant
R0335	A2220 Ifield Road	526592	136615	Residential	No		10.6	10.6	<0.1	<1	Negligible	Not significant
R0336	West Green Drive	526590	136691	Residential	No		10.4	10.4	<0.1	<1	Negligible	Not significant
R0337	Springfield Road	526711	136358	Residential	No		10.4	10.4	<0.1	<1	Negligible	Not significant
R0338	East Park	526756	136305	Residential	No		10.4	10.4	<0.1	<1	Negligible	Not significant
R0339	Stagelands	525920	137707	Residential	No		10.1	10.1	<0.1	<1	Negligible	Not significant
R0340	Martyrs Avenue	526440	138307	Residential	No		9.8	9.8	<0.1	<1	Negligible	Not significant
R0341	Martyrs Avenue	526969	138412	Residential	No		9.9	9.9	<0.1	<1	Negligible	Not significant
R0342	A23 London Road	526994	138324	Residential	No		10.0	10.0	<0.1	<1	Negligible	Not significant
R0344	A23 London Road	527012	138236	Residential	No		10.0	10.0	<0.1	<1	Negligible	Not significant
R0345	A23 London Road	526936	138025	Residential	No		10.0	10.0	<0.1	<1	Negligible	Not significant
R0346	Turnpike Place	526888	137825	Residential	No		10.8	10.8	<0.1	<1	Negligible	Not significant
R0347	A2219 London Road	526919	137654	Residential	No		10.8	10.8	<0.1	<1	Negligible	Not significant
R0348	A2219 London Road	526913	137522	Residential	No		10.5	10.6	0.1	<1	Negligible	Not significant
R0349	A2219 London Road	526909	137223	Residential	No		10.9	10.9	<0.1	<1	Negligible	Not significant
R0350	A2219 London Road	526922	137209	Residential	No		10.9	10.9	<0.1	<1	Negligible	Not significant
R0351	Barnfield Road	526965	137484	Residential	No		10.1	10.1	<0.1	<1	Negligible	Not significant
R0352	Barnfield Road	527327	137302	Residential	No		10.1	10.1	<0.1	<1	Negligible	Not significant
R0353	Three Bridges Road	527429	136602	Residential	No		10.7	10.7	<0.1	<1	Negligible	Not significant
R0354	A2220 Haslett Avenue East	527473	136580	Residential	No		10.3	10.3	<0.1	<1	Negligible	Not significant
R0355	Mitchells Road	527619	136695	Residential	No		10.2	10.2	<0.1	<1	Negligible	Not significant
R0356	Three Bridges Road	527650	136660	Residential	No		10.0	10.0	<0.1	<1	Negligible	Not significant
R0357	Three Bridges Road	527907	136728	Residential	No		10.1	10.1	<0.1	<1	Negligible	Not significant
R0358	Crossways Close	527966	137169	Residential	No		10.1	10.1	<0.1	<1	Negligible	Not significant
R0359	Kilnmead	527243	137016	Residential	No		10.5	10.5	<0.1	<1	Negligible	Not significant
R0360	Kilnmead	527352	137020	Residential	No		10.5	10.5	<0.1	<1	Negligible	Not significant
R0361	Woodfield Road	527380	136998	Residential	No		10.2	10.2	<0.1	<1	Negligible	Not significant
R0362	A2004 Northgate Avenue	527399	136853	Residential	No		10.1	10.1	<0.1	<1	Negligible	Not significant
R0363	A2004 Northgate Avenue	527516	136956	Residential	No		10.2	10.2	<0.1	<1	Negligible	Not significant
R0364	Ridgeside	527811	136921	Residential	No		9.9	9.9	<0.1	<1	Negligible	Not significant
R0365	Shaws Road	527474	137318	Residential	No		10.2	10.2	<0.1	<1	Negligible	Not significant
R0366	Woodfield Road	527567	137505	Residential	No		10.1	10.1	<0.1	<1	Negligible	Not significant
R0367	Woodfield Road	527704	137664	Residential	No		10.2	10.2	<0.1	<1	Negligible	Not significant



ID	Name	X	Y	Type	In AQMA?	AQMA Title	2032 Annual mean PM <sub>2.5</sub> concentration (µg/m <sup>3</sup> )			Change Relative to Air Quality Standard (%)	Impact	Significance
							Without Project	With Project	Change			
R0368	Martyrs Avenue	526279	138114	Residential	No		9.6	9.6	<0.1	<1	Negligible	Not significant
R0369	Martyrs Avenue	526661	138426	Residential	No		9.7	9.7	<0.1	<1	Negligible	Not significant
R0370	Langley Drive	526502	137910	Residential	No		10.0	10.0	<0.1	<1	Negligible	Not significant
R0371	A2220 Haslett Avenue East	527983	136577	Residential	No		10.1	10.1	<0.1	<1	Negligible	Not significant
R0372	A2220 Russell Way	528119	136479	Residential	No		10.4	10.4	<0.1	<1	Negligible	Not significant
R0373	Weald Drive	528103	136247	Residential	No		10.2	10.2	<0.1	<1	Negligible	Not significant
R0374	Coltash Road	528151	136207	Residential	No		10.1	10.2	0.1	<1	Negligible	Not significant
R0375	Worth Road	529217	137013	Residential	No		10.4	10.4	<0.1	<1	Negligible	Not significant
R0376	Worth Road	529732	136776	Residential	No		10.6	10.6	<0.1	<1	Negligible	Not significant
R0377	Worth Road	529756	136750	Residential	No		10.4	10.4	<0.1	<1	Negligible	Not significant
R0378	B2036 Balcombe Road	529834	136436	Residential	No		10.4	10.4	<0.1	<1	Negligible	Not significant
R0379	B2036 Balcombe Road	529776	136347	Residential	No		10.3	10.3	<0.1	<1	Negligible	Not significant
R0380	B2036 Balcombe Road	529937	136134	Residential	No		10.5	10.5	<0.1	<1	Negligible	Not significant
R0381	Maidenbower Drive	529654	136158	Residential	No		10.1	10.1	<0.1	<1	Negligible	Not significant
R0382	Billinton Drive	528873	136838	Residential	No		10.0	10.0	<0.1	<1	Negligible	Not significant
R0383	Billinton Drive	528926	136271	Residential	No		9.9	9.9	<0.1	<1	Negligible	Not significant
R0384	Billinton Drive	529080	136030	Residential	No		10.2	10.2	<0.1	<1	Negligible	Not significant
R0385	Billinton Drive	529122	135811	Residential	No		10.4	10.4	<0.1	<1	Negligible	Not significant
R0386	Maidenbower Drive	529631	135809	Residential	No		10.2	10.2	<0.1	<1	Negligible	Not significant
R0387	Maidenbower Drive	529709	136026	Residential	No		10.2	10.2	<0.1	<1	Negligible	Not significant
R0388	Shaftesbury Road	529910	135872	Residential	No		11.0	11.0	<0.1	<1	Negligible	Not significant
R0389	B2036 Balcombe Road	529926	135810	Residential	No		11.2	11.2	<0.1	<1	Negligible	Not significant
R0390	Chaucer Road	528919	137668	Residential	No		10.2	10.2	<0.1	<1	Negligible	Not significant
R0391	St Mary's Drive	528846	137806	Residential	No		10.2	10.2	<0.1	<1	Negligible	Not significant
R0392	Grattons Drive	529267	137697	Residential	No		10.3	10.3	<0.1	<1	Negligible	Not significant
R0393	Grattons Drive	529216	137971	Residential	No		10.2	10.2	<0.1	<1	Negligible	Not significant
R0394	Somerville Drive	529329	138062	Residential	No		9.8	9.8	<0.1	<1	Negligible	Not significant
R0395	St Catherines Road	529526	138327	Residential	No		9.9	9.9	<0.1	<1	Negligible	Not significant
R0396	B2036 Balcombe Road	529731	138221	Residential	No		10.2	10.2	<0.1	<1	Negligible	Not significant
R0397	B2036 Balcombe Road	529739	137883	Residential	No		10.6	10.6	<0.1	<1	Negligible	Not significant
R0398	B2036 Balcombe Road	529698	137571	Residential	No		10.9	10.9	<0.1	<1	Negligible	Not significant
R0399	Wentworth Drive	529721	137357	Residential	No		10.4	10.4	<0.1	<1	Negligible	Not significant
R0400	Grattons Drive	529315	137470	Residential	No		10.6	10.6	<0.1	<1	Negligible	Not significant
R0401	B2036 Balcombe Road	529757	136911	Residential	No		10.4	10.4	<0.1	<1	Negligible	Not significant
R0402	The Ridings	530173	136860	Residential	No		10.2	10.2	<0.1	<1	Negligible	Not significant
R0403	Church Road	530072	136507	Residential	No		9.9	9.9	<0.1	<1	Negligible	Not significant
R0404	Turners Hill Road	529966	136853	Residential	No		10.5	10.5	<0.1	<1	Negligible	Not significant
R0405	Charlwood Road	526060	139792	Residential	No		8.9	8.9	<0.1	<1	Negligible	Not significant
R0408	Radford Road	529529	139902	Residential	No		8.9	8.9	<0.1	<1	Negligible	Not significant
R0409	Radford Road	529817	140028	Residential	No		9.1	9.1	<0.1	<1	Negligible	Not significant
R0410	Daffodil Crescent	529783	139274	Residential	No		9.0	9.0	<0.1	<1	Negligible	Not significant
R0411	B2036 Balcombe Road	529698	139738	Residential	No		9.2	9.2	<0.1	<1	Negligible	Not significant
R0412	A264 Copthorne Common	531714	138913	Residential	No		9.8	9.8	<0.1	<1	Negligible	Not significant
R0413	Borers Arms Road	532646	139279	Residential	No		9.6	9.6	<0.1	<1	Negligible	Not significant
R0414	A264 Copthorne Common	532876	139259	Residential	No		9.5	9.5	<0.1	<1	Negligible	Not significant
R0415	Borers Arms Road	532221	139484	Residential	No		8.9	8.9	<0.1	<1	Negligible	Not significant

ID	Name	X	Y	Type	In AQMA?	AQMA Title	2032 Annual mean PM <sub>2.5</sub> concentration (µg/m <sup>3</sup> )			Change Relative to Air Quality Standard (%)	Impact	Significance
							Without Project	With Project	Change			
R0416	Copthorne Bank	531958	139619	Residential	No		9.2	9.2	<0.1	<1	Negligible	Not significant
R0417	Shiplebridge Lane	530801	140162	Residential	No		9.6	9.6	<0.1	<1	Negligible	Not significant
R0418	Shiplebridge Lane	530912	139448	Residential	No		9.6	9.6	<0.1	<1	Negligible	Not significant
R0419	Copthorne Bank	531308	139440	Residential	No		9.3	9.3	<0.1	<1	Negligible	Not significant
R0420	Copthorne Bank	532038	139746	Residential	No		8.9	8.9	<0.1	<1	Negligible	Not significant
R0421	Copthorne Bank	532212	140117	Residential	No		8.8	8.8	<0.1	<1	Negligible	Not significant
R0422	Copthorne Bank	532257	140587	Residential	No		8.8	8.8	<0.1	<1	Negligible	Not significant
R0424	Broadbridge Lane	531961	141653	Residential	No		8.8	8.8	<0.1	<1	Negligible	Not significant
R0425	Broadbridge Lane	531684	141725	Residential	No		8.8	8.8	<0.1	<1	Negligible	Not significant
R0426	Broadbridge Lane	531265	142475	Residential	No		9.0	9.0	<0.1	<1	Negligible	Not significant
R0427	Broadbridge Lane	531261	142718	Residential	No		9.1	9.1	<0.1	<1	Negligible	Not significant
R0428	Redehall Road	531967	142230	Residential	No		9.1	9.1	<0.1	<1	Negligible	Not significant
R0429	Plough Road	531817	143111	Residential	No		9.6	9.6	<0.1	<1	Negligible	Not significant
R0432	Weatherhill Road	531456	143329	Residential	No		9.6	9.6	<0.1	<1	Negligible	Not significant
R0433	New Road	531800	143228	Residential	No		9.7	9.7	<0.1	<1	Negligible	Not significant
R0434	Plough Road	532124	143109	Residential	No		9.0	9.0	<0.1	<1	Negligible	Not significant
R0435	Smallfield Road	533072	143273	Residential	No		8.7	8.7	<0.1	<1	Negligible	Not significant
R0436	Chapel Road	531973	144048	Residential	No		9.5	9.5	<0.1	<1	Negligible	Not significant
R0437	Scott's Hill	532554	144749	Residential	No		8.7	8.7	<0.1	<1	Negligible	Not significant
R0438	Miller's Lane	532600	145425	Residential	No		8.7	8.7	<0.1	<1	Negligible	Not significant
R0439	Outwood Lane	532864	145763	Residential	No		8.7	8.7	<0.1	<1	Negligible	Not significant
R0440	Outwood Lane	532984	146159	Residential	No		8.9	8.9	<0.1	<1	Negligible	Not significant
R0441	Rookery Hill	531420	144902	Residential	No		9.5	9.6	0.1	<1	Negligible	Not significant
R0442	Miller's Lane	531501	145404	Residential	No		9.3	9.3	<0.1	<1	Negligible	Not significant
R0443	Miller's Lane	531842	145325	Residential	No		9.2	9.2	<0.1	<1	Negligible	Not significant
R0444	Wasp Green Lane	532076	145535	Residential	No		8.6	8.6	<0.1	<1	Negligible	Not significant
R0445	Miller's Lane	532410	145572	Residential	No		8.6	8.6	<0.1	<1	Negligible	Not significant
R0446	Wasp Green Lane	531995	145963	Residential	No		9.2	9.2	<0.1	<1	Negligible	Not significant
R0447	Cross Oak Lane	529721	145328	Residential	No		8.9	8.9	<0.1	<1	Negligible	Not significant
R0448	Smallfield Road	530638	143448	Residential	No		10.1	10.1	<0.1	<1	Negligible	Not significant
R0449	Langwood Drive	529760	143281	Residential	No		9.8	9.8	<0.1	<1	Negligible	Not significant
R0450	Wheatfield Way	529237	143358	Residential	No		9.8	9.8	<0.1	<1	Negligible	Not significant
R0451	Wheatfield Way	529195	143377	Residential	No		9.7	9.8	0.1	<1	Negligible	Not significant
R0452	Smallmead	528922	143320	Residential	No		9.9	9.9	<0.1	<1	Negligible	Not significant
R0453	Smallfield Road	529015	143372	Residential	No		9.8	9.8	<0.1	<1	Negligible	Not significant
R0454	B2036 Balcombe Road	528988	142821	Residential	No		9.7	9.8	0.1	<1	Negligible	Not significant
R0455	B2036 Balcombe Road	528878	143130	Residential	No		10.0	10.0	<0.1	<1	Negligible	Not significant
R0456	Station Approach	528709	142930	Residential	No		9.6	9.6	<0.1	<1	Negligible	Not significant
R0457	B2036 Balcombe Road	528771	143285	Residential	No		10.2	10.2	<0.1	<1	Negligible	Not significant
R0458	High Street	528474	143010	Residential	No		10.3	10.3	<0.1	<1	Negligible	Not significant
R0459	A23 Brighton Road	528051	143316	Residential	No		10.4	10.4	<0.1	<1	Negligible	Not significant
R0460	Vicarage Lane	527983	143309	Residential	No		10.3	10.3	<0.1	<1	Negligible	Not significant
R0461	A23 Brighton Road	527977	143173	Residential	No		10.5	10.4	-0.1	<-1	Negligible	Not significant
R0462	Victoria Road	528216	143136	Residential	No		10.0	10.0	<0.1	<1	Negligible	Not significant
R0463	A23 Brighton Road	528175	143554	Residential	No		10.6	10.6	<0.1	<1	Negligible	Not significant
R0464	Albert Road	528324	143375	Residential	No		10.0	10.0	<0.1	<1	Negligible	Not significant



ID	Name	X	Y	Type	In AQMA?	AQMA Title	2032 Annual mean PM <sub>2.5</sub> concentration (µg/m <sup>3</sup> )			Change Relative to Air Quality Standard (%)	Impact	Significance
							Without Project	With Project	Change			
R0465	Yattendon Road	528634	143218	Residential	No		10.0	10.0	<0.1	<1	Negligible	Not significant
R0466	Yattendon Road	528641	143161	Residential	No		10.1	10.1	<0.1	<1	Negligible	Not significant
R0467	Oakwood Road	528589	143404	Residential	No		10.0	10.0	<0.1	<1	Negligible	Not significant
R0468	Oakwood Road	528589	143585	Residential	No		10.0	10.0	<0.1	<1	Negligible	Not significant
R0469	Oakwood Road	528426	143795	Residential	No		9.9	9.9	<0.1	<1	Negligible	Not significant
R0470	A23 Brighton Road	528365	143874	Residential	No		10.2	10.2	<0.1	<1	Negligible	Not significant
R0471	Wheatfield Way	529199	143500	Residential	No		9.6	9.7	0.1	<1	Negligible	Not significant
R0472	Wheatfield Way	529312	143703	Residential	No		9.6	9.6	<0.1	<1	Negligible	Not significant
R0473	Wheatfield Way	528985	143814	Residential	No		9.8	9.8	<0.1	<1	Negligible	Not significant
R0474	Brookfield Drive	528879	144218	Residential	No		10.0	10.0	<0.1	<1	Negligible	Not significant
R0475	A23 Bonehurst Road	528457	144405	Residential	No		10.0	10.0	<0.1	<1	Negligible	Not significant
R0476	A23 Bonehurst Road	528424	144355	Residential	No		10.2	10.2	<0.1	<1	Negligible	Not significant
R0477	Empire Villas	528436	145288	Residential	No		9.5	9.5	<0.1	<1	Negligible	Not significant
R0478	A23 Bonehurst Road	528305	145825	Residential	No		9.2	9.2	<0.1	<1	Negligible	Not significant
R0479	Lodge Lane	528117	146231	Residential	No		9.2	9.3	0.1	<1	Negligible	Not significant
R0480	Ladbroke Road	528691	144054	Residential	No		9.7	9.7	<0.1	<1	Negligible	Not significant
R0481	Ladbroke Road	528605	144059	Residential	No		9.8	9.8	<0.1	<1	Negligible	Not significant
R0482	Ladbroke Road	528476	144086	Residential	No		10.2	10.2	<0.1	<1	Negligible	Not significant
R0483	Horley Row	528271	144074	Residential	No		9.6	9.6	<0.1	<1	Negligible	Not significant
R0484	B2036 Balcombe Road	528786	143305	Residential	No		10.3	10.3	<0.1	<1	Negligible	Not significant
R0485	The Dell	528609	143745	Residential	No		10.0	10.0	<0.1	<1	Negligible	Not significant
R0486	Cranbourne Close	528492	144012	Residential	No		10.0	10.0	<0.1	<1	Negligible	Not significant
R0487	Horley Row	528342	144028	Residential	No		9.8	9.8	<0.1	<1	Negligible	Not significant
R0488	Church Walk	527679	142626	Residential	Yes	AQMA No.3 (Horley)	10.0	9.9	-0.1	<-1	Negligible	Not significant
R0489	A23 Brighton Road	527734	142741	Residential	Yes	AQMA No.3 (Horley)	10.6	10.6	<0.1	<1	Negligible	Not significant
R0490	A23 Brighton Road	527911	142950	Residential	No		10.3	10.2	-0.1	<-1	Negligible	Not significant
R0491	A23 Brighton Road	527969	143066	Residential	No		10.4	10.4	<0.1	<1	Negligible	Not significant
R0492	Vicarage Lane	527846	143572	Residential	No		9.8	9.8	<0.1	<1	Negligible	Not significant
R0493	Vicarage Lane	527794	143609	Residential	No		9.7	9.7	<0.1	<1	Negligible	Not significant
R0494	Lee Street	527672	143837	Residential	No		9.8	9.8	<0.1	<1	Negligible	Not significant
R0495	Meath Green Lane	527659	143857	Residential	No		9.9	9.9	<0.1	<1	Negligible	Not significant
R0496	Horley Row	527770	143870	Residential	No		9.7	9.7	<0.1	<1	Negligible	Not significant
R0497	Horley Row	527954	143938	Residential	No		9.8	9.8	<0.1	<1	Negligible	Not significant
R0498	Horley Row	528121	143952	Residential	No		9.9	9.9	<0.1	<1	Negligible	Not significant
R0499	Lee Street	527404	143634	Residential	No		9.5	9.5	<0.1	<1	Negligible	Not significant
R0500	Parkhurst Road	527229	143620	Residential	No		9.5	9.6	0.1	<1	Negligible	Not significant
R0501	Parkhurst Road	527208	143625	Residential	No		9.5	9.5	<0.1	<1	Negligible	Not significant
R0502	Parkhurst Road	527292	143794	Residential	No		9.5	9.5	<0.1	<1	Negligible	Not significant
R0503	Parkhurst Road	527401	143915	Residential	No		9.5	9.5	<0.1	<1	Negligible	Not significant
R0504	Parkhurst Road	527546	144017	Residential	No		9.2	9.2	<0.1	<1	Negligible	Not significant
R0505	Meath Green Lane	527309	144398	Residential	No		9.3	9.3	<0.1	<1	Negligible	Not significant
R0506	Meath Green Lane	527201	144824	Residential	No		9.2	9.3	0.1	<1	Negligible	Not significant
R0507	Meath Green Lane	527417	144810	Residential	No		9.3	9.3	<0.1	<1	Negligible	Not significant
R0508	Meath Green Lane	527547	144993	Residential	No		9.2	9.2	<0.1	<1	Negligible	Not significant
R0509	Meath Green Lane	527294	145633	Residential	No		8.8	8.8	<0.1	<1	Negligible	Not significant
R0510	Lodge Lane	527062	145932	Residential	No		8.8	8.8	<0.1	<1	Negligible	Not significant

ID	Name	X	Y	Type	In AQMA?	AQMA Title	2032 Annual mean PM <sub>2.5</sub> concentration (µg/m <sup>3</sup> )			Change Relative to Air Quality Standard (%)	Impact	Significance
							Without Project	With Project	Change			
R0511	Lodge Lane	527399	146122	Residential	No		8.9	8.9	<0.1	<1	Negligible	Not significant
R0512	Lodge Lane	527714	146193	Residential	No		8.9	8.9	<0.1	<1	Negligible	Not significant
R0513	Lodge Lane	527894	146155	Residential	No		8.9	8.9	<0.1	<1	Negligible	Not significant
R0514	Mill Lane	526918	143214	Residential	No		8.8	8.8	<0.1	<1	Negligible	Not significant
R0515	Mill Lane	526595	143099	Residential	No		8.9	8.9	<0.1	<1	Negligible	Not significant
R0516	A217 Reigate Road	526272	143524	Residential	No		8.9	8.9	<0.1	<1	Negligible	Not significant
R0517	A217 Reigate Road	526217	144328	Residential	No		9.1	9.1	<0.1	<1	Negligible	Not significant
R0518	A217 Reigate Road	526123	144940	Residential	No		9.3	9.2	-0.1	<-1	Negligible	Not significant
R0519	A217 Reigate Road	526039	145844	Residential	No		9.1	9.1	<0.1	<1	Negligible	Not significant
R0520	Horley Road	525229	141128	Residential	No		8.8	8.9	0.1	<1	Negligible	Not significant
R0521	Horley Road	525847	141385	Residential	No		8.9	9.0	0.1	<1	Negligible	Not significant
R0522	Charlwood Road	526454	141915	Residential	No		8.7	8.8	0.1	<1	Negligible	Not significant
R0523	Charlwood Road	526198	141839	Residential	No		8.7	8.8	0.1	<1	Negligible	Not significant
R0524	A264 Turners Hill Road	533524	139242	Residential	No		9.7	9.7	<0.1	<1	Negligible	Not significant
R0525	Crab Hill Lane	531034	147451	Residential	No		11.0	11.1	0.1	<1	Negligible	Not significant
R0526	Cooper's Hill Road	531409	148642	Residential	No		11.0	11.1	0.1	<1	Negligible	Not significant
R0527	Cooper's Hill Road	531592	149398	Residential	No		10.4	10.4	<0.1	<1	Negligible	Not significant
R0528	Deans Lane	531412	150654	Residential	No		10.6	10.6	<0.1	<1	Negligible	Not significant
R0529	Merstham Road	531196	151994	Residential	No		11.2	11.3	0.1	<1	Negligible	Not significant
R0530	Merstham Road	531000	152554	Residential	No		11.4	11.5	0.1	<1	Negligible	Not significant
R0531	Warwick Wold Road	530939	152742	Residential	No		11.6	11.6	<0.1	<1	Negligible	Not significant
R0532	Rockshaw Road	530351	153663	Residential	No		11.0	11.0	<0.1	<1	Negligible	Not significant
R0533	Rockshaw Road	530182	153828	Residential	No		10.9	10.9	<0.1	<1	Negligible	Not significant
R0534	A23 London Road North	529114	154253	Residential	No		10.0	10.0	<0.1	<1	Negligible	Not significant
R0535	B2031 Shepherd's Hill	529210	154302	Residential	No		10.2	10.2	<0.1	<1	Negligible	Not significant
R0536	B2031 Shepherd's Hill	529053	154327	Residential	No		10.2	10.2	<0.1	<1	Negligible	Not significant
R0537	London Road North	528649	154927	Residential	No		9.9	9.9	<0.1	<1	Negligible	Not significant
R0538	Balcombe Road	530075	135674	Residential	No		10.0	10.1	0.1	<1	Negligible	Not significant
R0539	B2036 Balcombe Road	529986	135701	Residential	No		10.5	10.5	<0.1	<1	Negligible	Not significant
R0540	B2036 Balcombe Road	529913	135491	Residential	No		11.1	11.1	<0.1	<1	Negligible	Not significant
R0541	Pagewood Close	529899	135459	Residential	No		11.1	11.1	<0.1	<1	Negligible	Not significant
R0542	Carter Road	529800	135343	Residential	No		10.9	10.9	<0.1	<1	Negligible	Not significant
R0543	Boleyn Close	529644	135155	Residential	No		10.8	10.8	<0.1	<1	Negligible	Not significant
R0544	Gabriel Road	529520	134990	Residential	No		10.2	10.2	<0.1	<1	Negligible	Not significant
R0545	Beckford Way	528967	134412	Residential	No		10.3	10.3	<0.1	<1	Negligible	Not significant
R0546	Wye Close	526220	133549	Residential	No		10.5	10.5	<0.1	<1	Negligible	Not significant
R0547	Brighton Road	526173	133487	Residential	No		10.3	10.4	0.1	<1	Negligible	Not significant
R0548	Old Brighton Road (North)	526176	133447	Residential	No		10.1	10.1	<0.1	<1	Negligible	Not significant
R0549	Horsham Road	526051	133134	Residential	No		10.4	10.5	0.1	<1	Negligible	Not significant
R0550	Old Brighton Road South	525984	132882	Residential	No		10.4	10.4	<0.1	<1	Negligible	Not significant
R0551	Oakwood Road	531301	152984	Residential	No		10.7	10.7	<0.1	<1	Negligible	Not significant
R0552	The Conduit	532916	152773	Residential	No		11.0	11.0	<0.1	<1	Negligible	Not significant
R0553	North Park Lane	533803	152756	Residential	No		11.1	11.1	<0.1	<1	Negligible	Not significant
R0554	Bakers Mead	535083	152651	Residential	No		10.4	10.4	<0.1	<1	Negligible	Not significant
R0555	Tandridgehill Lane	536846	153023	Residential	No		9.8	9.8	<0.1	<1	Negligible	Not significant
R0556	Chalkpit Lane	538420	153848	Residential	No		10.2	10.2	<0.1	<1	Negligible	Not significant



ID	Name	X	Y	Type	In AQMA?	AQMA Title	2032 Annual mean PM <sub>2.5</sub> concentration (µg/m <sup>3</sup> )			Change Relative to Air Quality Standard (%)	Impact	Significance
							Without Project	With Project	Change			
R0557	Water Lane	540300	153826	Residential	No		10.2	10.2	<0.1	<1	Negligible	Not significant
R0558	B269 Titsey Road	540690	154085	Residential	No		10.3	10.4	0.1	<1	Negligible	Not significant
R0559	A233 London Road	544737	155185	Residential	No		10.1	10.1	<0.1	<1	Negligible	Not significant
R0560	Brasted Hill Road	547255	156074	Residential	Yes	Sevenoaks AQMA No.2 M25	10.8	10.8	<0.1	<1	Negligible	Not significant
R0561	Combe Bank Drive	547965	156391	Residential	Yes	Sevenoaks AQMA No.2 M25	10.8	10.8	<0.1	<1	Negligible	Not significant
R0562	Chevening Road	549589	156676	Residential	No		10.5	10.5	<0.1	<1	Negligible	Not significant
R0563	B2211 Sundridge Road	549403	157058	Residential	No		10.4	10.4	<0.1	<1	Negligible	Not significant
R0564	Sundridge Road	549822	157781	Residential	Yes	Sevenoaks AQMA No.2 M25	10.5	10.5	<0.1	<1	Negligible	Not significant
R0565	B2211 Sundridge Road	549920	158088	Residential	Yes	Sevenoaks AQMA No.2 M25	10.3	10.3	<0.1	<1	Negligible	Not significant
R0566	A224 London Road	550965	157676	Residential	Yes	Sevenoaks AQMA No.3 M26	10.7	10.7	<0.1	<1	Negligible	Not significant
R0567	A224 London Road	550889	157723	Residential	Yes	Sevenoaks AQMA No.3 M26	10.8	10.8	<0.1	<1	Negligible	Not significant
R0568	Rye Lane	551964	158070	Residential	Yes	Sevenoaks AQMA No.3 M26	9.8	9.8	<0.1	<1	Negligible	Not significant
R0569	Park Lane	555268	158119	Residential	Yes	Sevenoaks AQMA No.3 M26	10.5	10.5	<0.1	<1	Negligible	Not significant
R0570	Laxton Gardens	529965	153265	Residential	No		10.8	10.8	<0.1	<1	Negligible	Not significant
R0571	Ashcombe Road	529200	153553	Residential	Yes	AQMA No.1 (M25)	13.1	13.2	0.1	<1	Negligible	Not significant
R0572	Quality Street	528796	153630	Residential	No		11.1	11.1	<0.1	<1	Negligible	Not significant
R0573	Gatton Bottom	528869	153732	Residential	No		11.6	11.7	0.1	<1	Negligible	Not significant
R0574	Reigate Hill	525441	152457	Residential	No		10.8	10.9	0.1	<1	Negligible	Not significant
R0575	Margery Lane	525186	152538	Residential	No		11.7	11.7	<0.1	<1	Negligible	Not significant
R0576	Margery Wood Lane	524717	152368	Residential	No		10.4	10.4	<0.1	<1	Negligible	Not significant
R0577	Margery Grove	524138	152557	Residential	No		11.1	11.1	<0.1	<1	Negligible	Not significant
R0578	Dents Grove	523913	152607	Residential	No		11.3	11.3	<0.1	<1	Negligible	Not significant
R0579	Dorking Road	522579	153206	Residential	No		10.2	10.2	<0.1	<1	Negligible	Not significant
R0580	Sturt's Lane	522110	153721	Residential	Yes	AQMA No.1 (M25)	11.8	11.9	0.1	<1	Negligible	Not significant
R0581	Dorking Road	521983	153697	Residential	No		10.1	10.1	<0.1	<1	Negligible	Not significant
R0582	Sturt's Lane	521875	153894	Residential	Yes	AQMA No.1 (M25)	11.5	11.5	<0.1	<1	Negligible	Not significant
R0583	Hurst Lane	520511	155585	Residential	No		10.6	10.6	<0.1	<1	Negligible	Not significant
R0584	Tilley Lane	520047	156024	Residential	No		10.9	11.0	0.1	<1	Negligible	Not significant
R0585	Quarry Gardens	517687	156764	Residential	No		12.7	12.7	<0.1	<1	Negligible	Not significant
R0586	A243 Leatherhead By-Pass Road	517435	156861	Residential	No		12.1	12.1	<0.1	<1	Negligible	Not significant
R0587	Kingston Road	516421	158459	Residential	No		11.4	11.5	0.1	<1	Negligible	Not significant
R0588	B2430 Oxshott Road	516149	158584	Residential	No		11.4	11.5	0.1	<1	Negligible	Not significant
R0589	Oxshott Road	516026	158779	Residential	No		11.6	11.6	<0.1	<1	Negligible	Not significant
R0590	Bookham Road	511971	157472	Residential	No		10.2	10.2	<0.1	<1	Negligible	Not significant
R0591	Bookham Road	511340	157672	Residential	No		10.6	10.6	<0.1	<1	Negligible	Not significant
R0592	Martyr's Green	509407	158321	Residential	No		10.5	10.5	<0.1	<1	Negligible	Not significant
R0593	Pointers Road	509378	158473	Residential	No		11.5	11.5	<0.1	<1	Negligible	Not significant
R0594	Pointers Road	508867	158877	Residential	No		10.5	10.5	<0.1	<1	Negligible	Not significant
R0595	Sanway Road	506157	160043	Residential	No		11.7	11.7	<0.1	<1	Negligible	Not significant
R0596	Murray's Lane	505886	160382	Residential	No		12.1	12.1	<0.1	<1	Negligible	Not significant
R0597	The Pavillions	505670	161563	Residential	No		12.0	12.0	<0.1	<1	Negligible	Not significant
R0598	Pinewood Avenue	505398	162285	Residential	Yes	Runnymede M25 AQMA	12.0	12.0	<0.1	<1	Negligible	Not significant
R0599	Common Lane	505462	162381	Residential	Yes	Runnymede M25 AQMA	12.7	12.8	0.1	<1	Negligible	Not significant
R0600	Loncin Mead Avenue	505236	162688	Residential	Yes	Runnymede M25 AQMA	13.1	13.1	<0.1	<1	Negligible	Not significant
R0601	Rowhurst Avenue	504598	163715	Residential	Yes	Runnymede M25 AQMA	12.6	12.6	<0.1	<1	Negligible	Not significant
R0602	Church Road	504208	164267	Residential	Yes	Runnymede M25 AQMA	13.6	13.6	<0.1	<1	Negligible	Not significant

ID	Name	X	Y	Type	In AQMA?	AQMA Title	2032 Annual mean PM <sub>2.5</sub> concentration (µg/m <sup>3</sup> )			Change Relative to Air Quality Standard (%)	Impact	Significance
							Without Project	With Project	Change			
R0603	Brittans Lane	503741	165233	Residential	Yes	Runnymede M25 AQMA	12.1	12.1	<0.1	<1	Negligible	Not significant
R0604	Lyne Crossing Road	502138	166992	Residential	No		11.0	11.0	<0.1	<1	Negligible	Not significant
R0605	Green Road	501656	168141	Residential	No		11.6	11.6	<0.1	<1	Negligible	Not significant
R0606	B388 Mill House Lane	501791	168208	Residential	Yes	Runnymede M25 AQMA	12.2	12.2	<0.1	<1	Negligible	Not significant
R0607	B388 Thorpe By-Pass	501763	168315	Residential	Yes	Runnymede M25 AQMA	12.3	12.3	<0.1	<1	Negligible	Not significant
R0608	A264 Snow Hill	534432	139753	Residential	No		8.9	8.9	<0.1	<1	Negligible	Not significant
R0621	A224 London Road	551180	157217	Residential	Yes	Sevenoaks AQMA No. 13 A25	10.0	10.0	<0.1	<1	Negligible	Not significant
R0623	A227 Borough Green Road	561110	158638	Residential	No		10.2	10.2	<0.1	<1	Negligible	Not significant
R0626	Fairview	535048	153115	Residential	No		9.5	9.5	<0.1	<1	Negligible	Not significant
R0629	Crowhurst Mead	535044	152152	Residential	No		10.2	10.2	<0.1	<1	Negligible	Not significant
R0632	Big Common Lane	531617	150849	Residential	No		10.5	10.6	0.1	<1	Negligible	Not significant
R0707	B2110 Horsham Road	526102	129662	Residential	No		9.1	9.1	<0.1	<1	Negligible	Not significant
R0708	B2110 Horsham Road	526143	129748	Residential	No		9.4	9.4	<0.1	<1	Negligible	Not significant
R0709	B2114 Brighton Road	525971	132340	Residential	No		9.8	9.8	<0.1	<1	Negligible	Not significant
R0710	A23 Crawley Avenue	526485	135164	Residential	No		10.6	10.7	0.1	<1	Negligible	Not significant
R0711	A2004 Southgate Avenue	526611	135136	Residential	No		11.3	11.3	<0.1	<1	Negligible	Not significant
R0712	Holmcroft	527297	136127	Residential	No		10.0	10.0	<0.1	<1	Negligible	Not significant
R0713	A2004 Southgate Avenue	527076	135367	Residential	No		10.2	10.2	<0.1	<1	Negligible	Not significant
R0715	A272 The Street	521353	122585	Residential	Yes	Horsham Cowfold AQMA	9.8	9.8	<0.1	<1	Negligible	Not significant
R0716	A272 The Street	521322	122607	Residential	Yes	Horsham Cowfold AQMA	9.4	9.4	<0.1	<1	Negligible	Not significant
R0717	Cowfold	521340	122552	Residential	Yes	Horsham Cowfold AQMA	9.2	9.2	<0.1	<1	Negligible	Not significant
R0718	Cowfold	521464	122470	Residential	Yes	Horsham Cowfold AQMA	9.4	9.4	<0.1	<1	Negligible	Not significant
R0719	A272 The Street	521328	122665	Residential	Yes	Horsham Cowfold AQMA	9.5	9.5	<0.1	<1	Negligible	Not significant
R0720	A272 Station Road	521127	122689	Residential	Yes	Horsham Cowfold AQMA	9.5	9.5	<0.1	<1	Negligible	Not significant
R0721	A272 Station Road	521227	122663	Residential	Yes	Horsham Cowfold AQMA	9.4	9.4	<0.1	<1	Negligible	Not significant
R0758	A272 Cowfold Road	518346	122462	Residential	No		9.2	9.2	<0.1	<1	Negligible	Not significant
R0796	Pelham Drive	525184	134939	Residential	No		10.0	10.0	<0.1	<1	Negligible	Not significant
R0797	Staplecross Court	525072	135020	Residential	No		10.3	10.3	<0.1	<1	Negligible	Not significant
R0798	Sullivan Drive	524109	134702	Residential	No		10.5	10.5	<0.1	<1	Negligible	Not significant
R0799	Faygate Lane	521752	134015	Residential	No		9.9	9.9	<0.1	<1	Negligible	Not significant
R0800	Langhurstwood Road	517673	133581	Residential	No		9.9	9.9	<0.1	<1	Negligible	Not significant
R0801	A24 Dorking Road	516686	133433	Residential	No		9.4	9.4	<0.1	<1	Negligible	Not significant
R0802	B2195 Crawley Road	519984	132956	Residential	No		10.0	10.0	<0.1	<1	Negligible	Not significant
R0803	A24 Dorking Road	516350	133803	Residential	No		9.2	9.2	<0.1	<1	Negligible	Not significant
R0836	A25 West Street	524914	150372	Residential	Yes	AQMA No.9 (Reigate High St / West St / Bell St)	9.5	9.5	<0.1	<1	Negligible	Not significant
R0837	Dovers Green Road	525757	148288	Residential	No		10.0	10.0	<0.1	<1	Negligible	Not significant
R0838	A217 Cockshot Hill	525844	148779	Residential	No		10.7	10.6	-0.1	<-1	Negligible	Not significant
R0839	A217 Bell Street	525554	149705	Residential	No		10.0	10.0	<0.1	<1	Negligible	Not significant
R0840	B2034 Lesbourne Road	525518	149859	Residential	No		10.5	10.5	<0.1	<1	Negligible	Not significant
R0841	A217 Bell Street	525374	150163	Residential	Yes	AQMA No.9 (Reigate High St / West St / Bell St)	10.1	10.1	<0.1	<1	Negligible	Not significant
R0842	A25 Church Street	525517	150303	Residential	Yes	AQMA No.9 (Reigate High St / West St / Bell St)	10.0	10.0	<0.1	<1	Negligible	Not significant
R0843	A25 Church Street	525366	150255	Residential	Yes	AQMA No.9 (Reigate High St / West St / Bell St)	10.1	10.1	<0.1	<1	Negligible	Not significant
R0844	A217 Bell Street	525352	150236	Residential	Yes	AQMA No.9 (Reigate High St / West St / Bell St)	10.0	10.0	<0.1	<1	Negligible	Not significant



ID	Name	X	Y	Type	In AQMA?	AQMA Title	2032 Annual mean PM <sub>2.5</sub> concentration (µg/m <sup>3</sup> )			Change Relative to Air Quality Standard (%)	Impact	Significance
							Without Project	With Project	Change			
R0845	A25 High Street	525061	150299	Residential	Yes	AQMA No.9 (Reigate High St / West St / Bell St)	10.2	10.2	<0.1	<1	Negligible	Not significant
R0846	A25 London Road	525170	150480	Residential	No		10.0	10.0	<0.1	<1	Negligible	Not significant
R0847	A25 Castlefield Road	525442	150400	Residential	No		10.0	9.9	-0.1	<-1	Negligible	Not significant
R0848	A23 Brighton Road	528017	146984	Residential	No		9.6	9.6	<0.1	<1	Negligible	Not significant
R0849	A23 Horley Road	527850	147996	Residential	No		9.8	9.9	0.1	<1	Negligible	Not significant
R0850	A23 Brighton Road	527617	149514	Residential	No		10.7	10.7	<0.1	<1	Negligible	Not significant
R0851	Cavendish Road	528187	150461	Residential	Yes	AQMA No. 12 (Redhill)	10.0	10.0	<0.1	<1	Negligible	Not significant
R0852	A23 Brighton Road	527876	150232	Residential	Yes	AQMA No. 12 (Redhill)	10.7	10.7	<0.1	<1	Negligible	Not significant
R0853	A25 Station Road	527749	150630	Residential	No		9.9	10.0	0.1	<1	Negligible	Not significant
R0854	A23 Princess Way	528112	150800	Residential	Yes	AQMA No. 12 (Redhill)	10.2	10.2	<0.1	<1	Negligible	Not significant
R0855	Gloucester Road	527983	150871	Residential	Yes	AQMA No. 12 (Redhill)	10.6	10.6	<0.1	<1	Negligible	Not significant
R0856	A25 Station Road	527384	150587	Residential	No		9.8	9.9	0.1	<1	Negligible	Not significant
R0858	A25 Reigate Road	525862	150323	Residential	No		9.9	9.9	<0.1	<1	Negligible	Not significant
R0859	A242 Croydon Road	525828	150379	Residential	No		9.8	9.8	<0.1	<1	Negligible	Not significant
R0860	A23 London Road	528178	152116	Residential	No		10.5	10.4	-0.1	<-1	Negligible	Not significant
R0861	A23 London Road	528085	151373	Residential	No		10.5	10.5	<0.1	<1	Negligible	Not significant
R0862	A242 Gatton Park Road	526675	151204	Residential	No		9.3	9.3	<0.1	<1	Negligible	Not significant
R0863	A217 London Road	525396	150798	Residential	Yes	AQMA No. 11 (Reigate Hill)	10.5	10.4	-0.1	<-1	Negligible	Not significant
R0864	A217 Reigate Hill	525566	151538	Residential	Yes	AQMA No. 11 (Reigate Hill)	10.2	10.2	<0.1	<1	Negligible	Not significant
R0865	Cressall Close	516981	157274	Residential	No		10.8	10.8	<0.1	<1	Negligible	Not significant
R0866	Cophthorne Road	516732	157310	Residential	No		11.0	11.0	<0.1	<1	Negligible	Not significant
R0867	A245 Kingston Road	516601	157330	Residential	No		11.2	11.2	<0.1	<1	Negligible	Not significant
R0868	A243 Kingston Road	516666	160034	Residential	Yes	Kingston upon Thames AQMA	9.0	9.0	<0.1	<1	Negligible	Not significant
R0869	A244 Leatherhead Road	515157	159572	Residential	No		9.1	9.1	<0.1	<1	Negligible	Not significant
R0870	A244 Warren Lane	514325	160900	Residential	No		10.1	10.1	<0.1	<1	Negligible	Not significant
R0908	B2114	526234	129778	Residential	No		9.0	9.0	<0.1	<1	Negligible	Not significant
R0909	B2110 Brighton Road	526225	129651	Residential	No		9.0	9.0	<0.1	<1	Negligible	Not significant
R0925	A22 Godstone Road	531901	160650	Residential	Yes	Croydon AQMA	10.3	10.3	<0.1	<1	Negligible	Not significant
R0927	A22 Godstone Road	531568	161198	Residential	Yes	Croydon AQMA	10.5	10.5	<0.1	<1	Negligible	Not significant
R0928	A2022 Downs Court Road	531636	161190	Residential	Yes	Croydon AQMA	10.6	10.6	<0.1	<1	Negligible	Not significant
R0929	A2022 Downs Court Road	532215	160766	Residential	Yes	Croydon AQMA	10.2	10.2	<0.1	<1	Negligible	Not significant
R0930	A2022 Mitchley Avenue	532570	160755	Residential	Yes	Croydon AQMA	10.0	10.0	<0.1	<1	Negligible	Not significant
R0931	A2022 Rectory Park	533967	161404	Residential	Yes	Croydon AQMA	10.3	10.3	<0.1	<1	Negligible	Not significant
R0932	Sanderstead Hill	534007	161444	Residential	Yes	Croydon AQMA	10.8	10.8	<0.1	<1	Negligible	Not significant
R0933	A2022 Addington Road	534881	162131	Residential	Yes	Croydon AQMA	10.1	10.1	<0.1	<1	Negligible	Not significant
R0934	A23 Brighton Road	528776	156248	Residential	Yes	Hooley AQMA	10.6	10.6	<0.1	<1	Negligible	Not significant
R0935	A23 Brighton Road	528809	156561	Residential	Yes	Hooley AQMA	10.6	10.7	0.1	<1	Negligible	Not significant
R0936	Woodfield Close	529183	157833	Residential	Yes	Croydon AQMA	9.8	9.8	<0.1	<1	Negligible	Not significant
R0937	A23 Brighton Road	529326	158135	Residential	Yes	Croydon AQMA	10.4	10.4	<0.1	<1	Negligible	Not significant
R0938	A237 Lion Green Road	529755	159381	Residential	Yes	Croydon AQMA	10.6	10.6	<0.1	<1	Negligible	Not significant
R0939	B2030 Stoats Nest Road	530363	160237	Residential	Yes	Croydon AQMA	10.4	10.4	<0.1	<1	Negligible	Not significant
R0940	A23 Brighton Road	530422	160292	Residential	Yes	Croydon AQMA	10.2	10.2	<0.1	<1	Negligible	Not significant
R0941	B2030 Smitham Downs Road	530414	160350	Residential	Yes	Croydon AQMA	10.6	10.6	<0.1	<1	Negligible	Not significant
R0942	A23 Brighton Road	531217	161574	Residential	Yes	Croydon AQMA	11.5	11.5	<0.1	<1	Negligible	Not significant
R0943	A23 Brighton Road	531192	161536	Residential	Yes	Croydon AQMA	11.2	11.2	<0.1	<1	Negligible	Not significant

ID	Name	X	Y	Type	In AQMA?	AQMA Title	2032 Annual mean PM <sub>2.5</sub> concentration (µg/m <sup>3</sup> )			Change Relative to Air Quality Standard (%)	Impact	Significance
							Without Project	With Project	Change			
R0944	A217 Brighton Road	525281	153507	Residential	No		10.3	10.4	0.1	<1	Negligible	Not significant
R0945	Chipstead Lane	524464	154894	Residential	No		10.1	10.1	<0.1	<1	Negligible	Not significant
R0946	A217 Brighton Road	524198	155647	Residential	No		9.4	9.4	<0.1	<1	Negligible	Not significant
R0947	Tadworth Close	523928	156324	Residential	No		10.2	10.2	<0.1	<1	Negligible	Not significant
R0948	A240 Reigate Road	524167	157817	Residential	No		9.7	9.8	0.1	<1	Negligible	Not significant
R0949	A217 Brighton Road	524232	157811	Residential	No		9.9	10.1	0.2	<1	Negligible	Not significant
R0950	Brighton Road	524559	158558	Residential	No		9.6	9.6	<0.1	<1	Negligible	Not significant
R0953	A24 Leatherhead Road	517608	156887	Residential	No		12.3	12.3	<0.1	<1	Negligible	Not significant
R0960	Winkworth Place	524971	160202	Residential	No		10.1	10.1	<0.1	<1	Negligible	Not significant
R0981	Mill Lane	523633	155513	Residential	No		9.2	9.2	<0.1	<1	Negligible	Not significant
R0991	A2043 Cheam Common Road	523408	165044	Residential	Yes	Sutton AQMA	11.5	11.5	<0.1	<1	Negligible	Not significant
R0992	A24 London Road	523471	165042	Residential	Yes	Sutton AQMA	11.5	11.5	<0.1	<1	Negligible	Not significant
R0993	A232 High Street	524305	163594	Residential	Yes	Sutton AQMA	11.2	11.2	<0.1	<1	Negligible	Not significant
R0994	A232 Cheam Road	524547	163689	Residential	Yes	Sutton AQMA	11.1	11.1	<0.1	<1	Negligible	Not significant
R0995	A217 Belmont Rise	525348	161672	Residential	Yes	Sutton AQMA	10.3	10.3	<0.1	<1	Negligible	Not significant
R0997	A237 Woodcote Road	529381	161740	Residential	Yes	Croydon AQMA	10.2	10.2	<0.1	<1	Negligible	Not significant
R0998	A237 Smitham Bottom Lane	529367	161669	Residential	Yes	Croydon AQMA	10.0	10.0	<0.1	<1	Negligible	Not significant
R0999	A23 Foxley Lane	531115	161741	Residential	Yes	Croydon AQMA	11.1	11.2	0.1	<1	Negligible	Not significant
R1001	B279 Sutton Common Road	525336	165944	Residential	Yes	Sutton AQMA	11.6	11.6	<0.1	<1	Negligible	Not significant
R1002	A217 Reigate Avenue	526011	166531	Residential	Yes	Sutton AQMA	12.2	12.2	<0.1	<1	Negligible	Not significant
R1003	A217 Bishopsford Road	526108	166620	Residential	Yes	Sutton AQMA	12.0	12.0	<0.1	<1	Negligible	Not significant
R1004	B279 Angel Hill	525784	165410	Residential	Yes	Sutton AQMA	11.3	11.3	<0.1	<1	Negligible	Not significant
R1010	A237 Woodcote Road	528942	163669	Residential	Yes	Sutton AQMA	11.2	11.2	<0.1	<1	Negligible	Not significant
R1011	A237 Manor Road	528635	164755	Residential	Yes	Sutton AQMA	11.5	11.5	<0.1	<1	Negligible	Not significant
R1012	A237 Manor Road North	528616	164790	Residential	Yes	Sutton AQMA	11.6	11.7	0.1	<1	Negligible	Not significant
R1013	A232 Pound Street	527784	164407	Residential	Yes	Sutton AQMA	10.3	10.3	<0.1	<1	Negligible	Not significant
R1014	Mile Road	528474	166105	Residential	Yes	Sutton AQMA	11.2	11.2	<0.1	<1	Negligible	Not significant
R1015	Selsdon Park Road	536729	163395	Residential	Yes	Croydon AQMA	10.2	10.2	<0.1	<1	Negligible	Not significant
R1016	A2022 Selsdon Park Road	536072	162791	Residential	Yes	Croydon AQMA	9.7	9.7	<0.1	<1	Negligible	Not significant
R1017	B243 Park Hill Road	533144	164721	Residential	Yes	Croydon AQMA	11.2	11.2	<0.1	<1	Negligible	Not significant
R1018	A212 Coombe Road	533053	164722	Residential	Yes	Croydon AQMA	10.8	10.8	<0.1	<1	Negligible	Not significant
R1019	A212 Coombe Lane	534662	164365	Residential	Yes	Croydon AQMA	9.5	9.5	<0.1	<1	Negligible	Not significant
R1020	A212 Park Lane	532641	164859	Residential	Yes	Croydon AQMA	11.8	11.8	<0.1	<1	Negligible	Not significant
R1021	A212 Coombe Road	532604	164841	Residential	Yes	Croydon AQMA	11.6	11.7	0.1	<1	Negligible	Not significant
R1022	A235 Brighton Road	532093	162406	Residential	Yes	Croydon AQMA	10.5	10.6	0.1	<1	Negligible	Not significant
R1023	A235 Brighton Road	532126	162400	Residential	Yes	Croydon AQMA	10.7	10.7	<0.1	<1	Negligible	Not significant
R1024	A235 Brighton Road	532535	163311	Residential	Yes	Croydon AQMA	11.3	11.3	<0.1	<1	Negligible	Not significant
R1025	A235 South End	532646	164301	Residential	Yes	Croydon AQMA	11.9	11.9	<0.1	<1	Negligible	Not significant
R1026	A235 South End	532498	164469	Residential	Yes	Croydon AQMA	11.7	11.7	<0.1	<1	Negligible	Not significant
R1027	A235 South End	532457	164474	Residential	Yes	Croydon AQMA	11.7	11.8	0.1	<1	Negligible	Not significant
R1028	A23 Purley Way	531258	161819	Residential	Yes	Croydon AQMA	11.1	11.1	<0.1	<1	Negligible	Not significant
R1029	Edgehill Road	531444	162399	Residential	Yes	Croydon AQMA	10.8	10.8	<0.1	<1	Negligible	Not significant
R1030	B275 Denning Avenue	531136	164565	Residential	Yes	Croydon AQMA	12.0	12.0	<0.1	<1	Negligible	Not significant
R1031	B275 Denning Avenue	531118	164529	Residential	Yes	Croydon AQMA	12.1	12.1	<0.1	<1	Negligible	Not significant
R1032	A232 Croydon Road	529576	165046	Residential	Yes	Sutton AQMA	10.2	10.2	<0.1	<1	Negligible	Not significant
R1034	A232 Croydon Road	530998	164848	Residential	Yes	Croydon AQMA	11.4	11.4	<0.1	<1	Negligible	Not significant



ID	Name	X	Y	Type	In AQMA?	AQMA Title	2032 Annual mean PM <sub>2.5</sub> concentration (µg/m <sup>3</sup> )			Change Relative to Air Quality Standard (%)	Impact	Significance
							Without Project	With Project	Change			
R1035	A232 Stafford Road	531263	164871	Residential	Yes	Croydon AQMA	12.1	12.2	0.1	<1	Negligible	Not significant
R1036	A23 Epsom Road	531221	164848	Residential	Yes	Croydon AQMA	11.9	11.9	<0.1	<1	Negligible	Not significant
R1037	A232 Duppas Hill Lane	532026	164979	Residential	Yes	Croydon AQMA	12.0	12.0	<0.1	<1	Negligible	Not significant
R1038	A232 Pump Pail North	532091	165061	Residential	Yes	Croydon AQMA	13.0	13.0	<0.1	<1	Negligible	Not significant
R1040	A23 Purley Way	531157	165276	Residential	Yes	Croydon AQMA	11.2	11.2	<0.1	<1	Negligible	Not significant
R1043	A213 Sumner Road	531438	166326	Residential	Yes	Croydon AQMA	13.1	13.1	<0.1	<1	Negligible	Not significant
R1044	A235 London Road	531781	166593	Residential	Yes	Croydon AQMA	12.5	12.6	0.1	<1	Negligible	Not significant
R1045	B266 Brigstock Road	531320	167709	Residential	Yes	Croydon AQMA	12.8	12.8	<0.1	<1	Negligible	Not significant
R1046	Raymead Avenue	531300	167777	Residential	Yes	Croydon AQMA	13.0	13.0	<0.1	<1	Negligible	Not significant
R1047	Beech House Road	532598	165169	Residential	Yes	Croydon AQMA	12.2	12.2	<0.1	<1	Negligible	Not significant
R1048	A232 The Croydon Flyover	532545	165233	Residential	Yes	Croydon AQMA	12.5	12.5	<0.1	<1	Negligible	Not significant
R1049	A232 Barclay Road	532639	165333	Residential	Yes	Croydon AQMA	12.6	12.6	<0.1	<1	Negligible	Not significant
R1050	A212 Wellesley Road	532436	166557	Residential	Yes	Croydon AQMA	12.4	12.4	<0.1	<1	Negligible	Not significant
R1051	A222 St James's Road	532313	166615	Residential	Yes	Croydon AQMA	12.5	12.4	-0.1	<-1	Negligible	Not significant
R1052	A213 St James's Road	532019	166677	Residential	Yes	Croydon AQMA	11.9	11.9	<0.1	<1	Negligible	Not significant
R1053	A212 Northcote Road	532566	167082	Residential	Yes	Croydon AQMA	13.1	13.1	<0.1	<1	Negligible	Not significant
R1054	A212 Whitehorse Road	532554	167043	Residential	Yes	Croydon AQMA	12.8	12.8	<0.1	<1	Negligible	Not significant
R1055	A212 Grange Road	532768	168254	Residential	Yes	Croydon AQMA	12.8	12.8	<0.1	<1	Negligible	Not significant
R1057	A232 Fairfield Road	533041	165418	Residential	Yes	Croydon AQMA	11.2	11.2	<0.1	<1	Negligible	Not significant
R1058	A232 Chepstow Road	533298	165485	Residential	Yes	Croydon AQMA	11.6	11.6	<0.1	<1	Negligible	Not significant
R1059	A215 Shirley Road	535130	165942	Residential	Yes	Croydon AQMA	12.3	12.3	<0.1	<1	Negligible	Not significant
R1060	A215 Shirley Road	535091	165940	Residential	Yes	Croydon AQMA	11.2	11.3	0.1	<1	Negligible	Not significant
R1061	A232 Wickham Road	535417	165668	Residential	Yes	Croydon AQMA	11.4	11.4	<0.1	<1	Negligible	Not significant
R1062	A222 Lower Addiscombe Road	534705	166720	Residential	Yes	Croydon AQMA	12.0	12.0	<0.1	<1	Negligible	Not significant
R1063	A222 Long Lane	534891	167003	Residential	Yes	Croydon AQMA	12.8	12.8	<0.1	<1	Negligible	Not significant
R1064	A215 Portland Road	534694	167379	Residential	Yes	Croydon AQMA	12.6	12.6	<0.1	<1	Negligible	Not significant
R1065	A222 Lower Addiscombe Road	533227	166324	Residential	Yes	Croydon AQMA	12.6	12.6	<0.1	<1	Negligible	Not significant
R1066	A222 Lower Addiscombe Road	533261	166316	Residential	Yes	Croydon AQMA	12.8	12.8	<0.1	<1	Negligible	Not significant
R1069	B272 Plough Lane	530844	161848	Residential	Yes	Croydon AQMA	10.1	10.1	<0.1	<1	Negligible	Not significant
R1072	Charlwood Road	524880	138698	Residential	No		8.6	8.6	<0.1	<1	Negligible	Not significant
R1073	Gatwick Road	528287	138635	Residential	No		10.0	9.9	-0.1	<-1	Negligible	Not significant
R1078	A217 Reigate Hill	525734	151771	Residential	Yes	AQMA No. 11 (Reigate Hill)	11.0	10.9	-0.1	<-1	Negligible	Not significant
R1079	A217 Reigate Hill	525378	150909	Residential	Yes	AQMA No. 11 (Reigate Hill)	10.1	10.1	<0.1	<1	Negligible	Not significant
R1080	A23 Brighton Road	527707	149784	Residential	Yes	AQMA No. 12 (Redhill)	10.5	10.6	0.1	<1	Negligible	Not significant
R1081	A25 Queensway	527888	150689	Residential	Yes	AQMA No. 12 (Redhill)	9.9	9.9	<0.1	<1	Negligible	Not significant
R1082	A23 London Road South	528974	153073	Residential	Yes	AQMA No. 10 (Merstham)	11.1	11.1	<0.1	<1	Negligible	Not significant
R1083	A23 London Road North	529019	153451	Residential	Yes	AQMA No. 10 (Merstham)	11.4	11.4	<0.1	<1	Negligible	Not significant
R1084	A23 High Street	528992	153327	Residential	Yes	AQMA No. 10 (Merstham)	11.2	11.2	<0.1	<1	Negligible	Not significant
R1086	A217 Brighton Road	525702	152944	Residential	No		11.5	11.5	<0.1	<1	Negligible	Not significant

4.2 Ecological Receptors

Table 4.2.1: Predicted Annual Mean NOx Concentrations (µg/m<sup>3</sup>) and Impacts at Ecological Receptors for the 2029 Assessment Year

Site	2029 Annual mean NOx concentration (µg/m <sup>3</sup> )			Comparison Against Standard of 30µg/m <sup>3</sup>
	Without Project	With Project	Change	
Thames Basin Heaths SPA	24.4	24.4	<0.1	Below standard
Mole Gap to Reigate Escarpment SAC	14.9	14.9	<0.1	Below standard
Mole Gap to Reigate Escarpment SSSI	14.9	14.9	<0.1	Below standard
Glover's Wood SSSI	10.0	10.1	0.1	Below standard
Ockham and Wisley Commons SSSI	24.4	24.4	<0.1	Below standard
Titsey Woods SSSI	20.5	20.5	<0.1	Below standard
Westerham Wood SSSI	22.2	22.2	<0.1	Below standard
Edolph's Copse LNR	10.0	10.1	0.1	Below standard
Grattons Park LNR	18.7	18.7	<0.1	Below standard
Kelvet Copse AW	11.6	11.8	0.2	Below standard
Ockham and Wisley LNR	24.4	24.4	<0.1	Below standard
Willoughby Fields LNR	12.5	12.6	0.1	Below standard
Allen's Wood AW	19.4	19.3	-0.1	Below standard
Bridges Wood AW	21.4	21.4	<0.1	Below standard
Forge Wood 1 AW	18.9	19.1	0.2	Below standard
Forge Wood 2 AW	22.6	22.8	0.2	Below standard
Heathy Wood AW	29.5	29.4	-0.1	Below standard
Horleyland Wood 1 AW	16.9	16.7	-0.2	Below standard
Horleyland Wood 2 AW	30.4	29.2	-1.2	Below standard
Huntsgreen Wood AW	35.1	35.6	0.5	Above standard
Rowley Wood AW	16.6	16.7	0.1	Below standard
The Hawth AW	15.0	15.0	<0.1	Below standard
The Roughs AW	27.9	27.9	<0.1	Below standard
Unnamed woodland 1 AW	20.6	21.6	1.0	Below standard
Unnamed woodland 2 AW	17.9	18.7	0.8	Below standard
Unnamed woodland 3 AW	12.4	12.4	<0.1	Below standard
Unnamed woodland 4 AW	41.5	41.3	-0.2	Above standard
Unnamed woodland 5 AW	12.7	12.9	0.2	Below standard
Unnamed woodland 6 AW	24.4	24.6	0.2	Below standard
Unnamed woodland 7 AW	19.4	19.4	<0.1	Below standard
Unnamed woodland 8 AW	15.4	15.5	0.1	Below standard
Unnamed woodland 9 AW	13.6	13.6	<0.1	Below standard
Unnamed woodland 10 AW	20.9	21.0	0.1	Below standard
Unnamed woodland 11 AW	19.9	20.0	0.1	Below standard
Unnamed woodland 12 AW	18.8	18.8	<0.1	Below standard
Unnamed woodland 13 AW	17.0	17.0	<0.1	Below standard



**Table 4.2.2: Predicted Changes in Nitrogen Deposition (kg N/ha/yr) at Huntsgreen Wood AW in the 2029 Assessment Year**

Site	2029 Nitrogen Deposition (kg N/ha/yr)			Lower Critical Load	Change in N Deposition Compared to Lower Critical Load (%)
	Without Project	With Project	Change		
Huntsgreen Wood AW	33.2	33.3	0.1	10	0.8%

**Table 4.2.3: Predicted NOx Concentrations (µg/m³) and Impacts at Ecological Receptors for the 2032 Assessment Year**

Site	2032 Annual mean NOx concentration (µg/m³)			Comparison Against Standard of 30µg/m³
	Without Project	With Project	Change	
Ashdown Forest SSSI	7.5	7.5	<0.1	Below standard
Mole Gap to Reigate Escarpment SSSI	17.1	17.3	0.2	Below standard
Banstead Downs SSSI	14.6	14.6	<0.1	Below standard
Buchan Hill Ponds SSSI	16.8	16.7	-0.1	Below standard
Chobham Common SSSI/NNR	27.7	27.7	<0.1	Below standard
Epsom and Ashted Commons SSSI	18.0	18.2	0.2	Below standard
Glover's Wood SSSI	9.9	10.1	0.2	Below standard
Ockham and Wisley Commons SSSI	23.4	23.5	0.1	Below standard
Reigate Heath SSSI	15.8	15.9	0.1	Below standard
Riddlesdown SSSI	15.7	15.8	0.1	Below standard
Titsey Woods SSSI	19.7	19.9	0.2	Below standard
Westerham Wood SSSI	21.3	21.5	0.2	Below standard
Edolph's Copse LNR	9.8	10.0	0.2	Below standard
Grattons Park LNR	18.6	18.7	0.1	Below standard
Ockham and Wisley LNR	23.4	23.5	0.1	Below standard
Old Lodge, Nutley LNR	7.4	7.4	<0.1	Below standard
Willoughby Fields LNR	13.2	12.8	-0.4	Below standard
Allen's Wood AW	19.5	19.8	0.3	Below standard
Kelvet Copse AW	11.4	11.8	0.4	Below standard
Bridges Wood AW	20.9	21.7	0.8	Below standard
Forge Wood 1 AW	18.8	19.0	0.2	Below standard
Forge Wood 2 AW	22.2	22.5	0.3	Below standard
Horleyland Wood 1 AW	17.0	17.1	0.1	Below standard
Horleyland Wood 2 AW	29.8	28.9	-0.9	Below standard
Huntsgreen Wood AW	34.3	34.5	0.2	Above standard
Heathy Wood AW	28.4	28.6	0.2	Below standard
Rowley Wood AW	16.6	16.9	0.3	Below standard
The Hawth AW	15.0	15.1	0.1	Below standard
The Roughs AW	26.9	27.8	0.9	Below standard
Unnamed woodland 1 AW	20.2	21.9	1.7	Below standard
Unnamed woodland 2 AW	17.5	19.2	1.7	Below standard
Unnamed woodland 3 AW	12.4	12.6	0.2	Below standard
Unnamed woodland 4 AW	39.6	39.7	0.1	Above standard

Site	2032 Annual mean NOx concentration (µg/m³)			Comparison Against Standard of 30µg/m³
	Without Project	With Project	Change	
Unnamed woodland 5 AW	12.5	13.1	0.6	Below standard
Unnamed woodland 6 AW	24.0	24.2	0.2	Below standard
Unnamed woodland 7 AW	19.2	19.3	0.1	Below standard
Unnamed woodland 8 AW	15.2	15.8	0.6	Below standard
Unnamed woodland 9 AW	13.5	13.8	0.3	Below standard
Unnamed woodland 10 AW	20.7	20.8	0.1	Below standard
Unnamed woodland 11 AW	19.8	20.0	0.2	Below standard
Unnamed woodland 12 AW	18.8	18.9	0.1	Below standard
Unnamed woodland 13 AW	16.7	16.8	0.1	Below standard